Flight Hazard Map, Gila-Las Cruces BLM Dispatch Zone - 2015

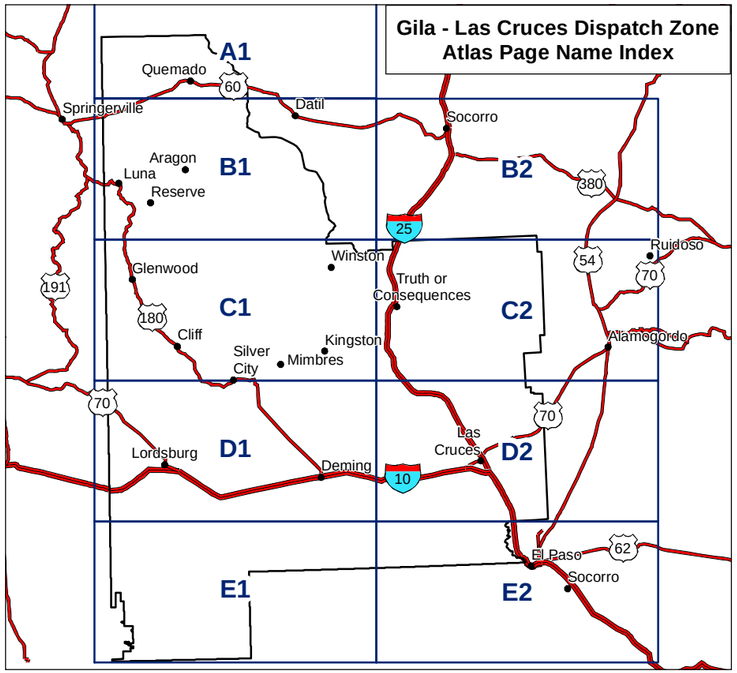

General Legend

- US Forest Service
- FS Wilderness
- FS Primitive Area
- Bureau of Land Mgmt.
- BLM Wilderness
- BLM WSA
- Bureau of Reclamation
- Dept. of Agriculture
- Dept. of Defense
- Dept. of Energy
- Fish and Wildlife Service
- Tribal Lands
- National Park Service
- Private
- State
- State Game and Fish
- State or Local Park
- Other Federal Agency
- Mexico
- Urban Area
- Major Reservoir
- Major Stream
- Interstate
- U.S. Highway
- State Highway
- District Office
- Forest Service Facility
- Supervisors Office

Atlas Page Scale

1:400,000

1 inch = 6.3 miles

(Printed on 11" x 17" landscape layout)

0 5 10 20

Miles

Flight Hazards Legend

- Helipad/Heliport
- Lookout
- Repeater
- Local Airstrip
- Civil Heliport
- Civil Airport w/Facilities
- Civil Airport w/o Facilities
- Military Airport
- Tower/Building < 200 ft AGL
- Tower/Building > 200 ft AGL
- Visual Route Leg Identifier
- Visual Route
- Visual Route Outer Boundary
- Slow Route Leg Identifier
- Slow Route
- Slow Route Outer Boundary
- Instrument Route Leg Identifier
- Instrument Route
- Instrument Route Outer Boundary
- Major Power Transmission Line
- Transmission Power Line
- Primary Power Line
- Wind Hazard
- Windfarm > 200 ft AGL
- Military Operations Area (MOA)
- Prohibited, Restricted or Warning Area
- Air Refueling Route (AFR)
- AFR Airspace
- Parachute Jumping Area
- Dispatch Area

DAFIF/DVOF Flight Hazard Data Published 03/30/2015

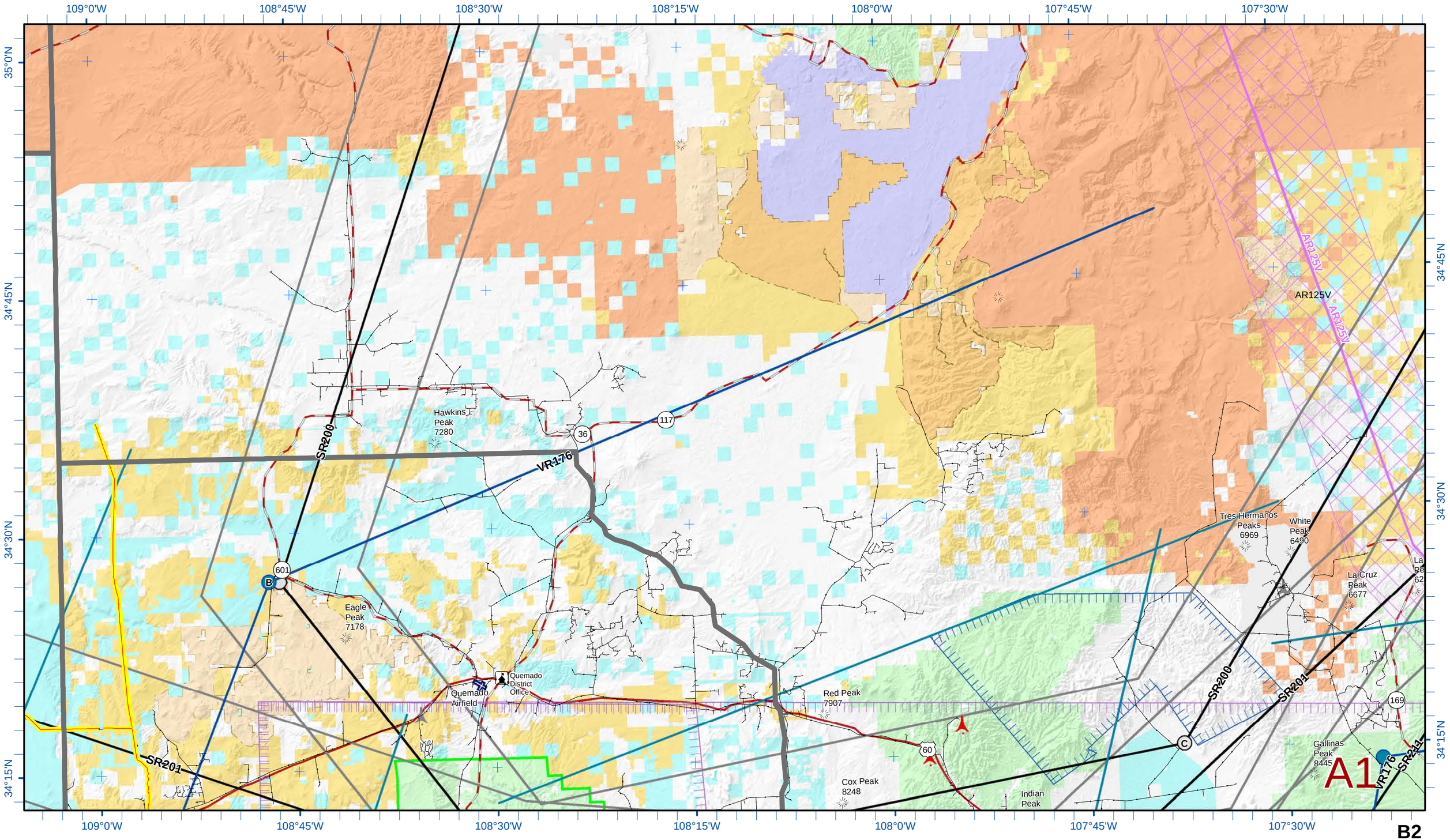
109°0'W
108°45'W
108°30'W
108°15'W
108°0'W
107°45'W
107°30'W
35°0'N
34°45'N
34°30'N
34°15'N
Hawkins Peak 7280
SR200
VR176
117
36
601
B
Eagle Peak 7178
Quemado Airfield
Quemado District Office
SR201
Red Peak 7907
60
Cox Peak 8248
Indian Peak
AR125V
Tres Hermanos Peaks 6969
White Peak 6490
La Cruz Peak 6677
169
C
Gallinas Peak 8445
A1
B2
B1

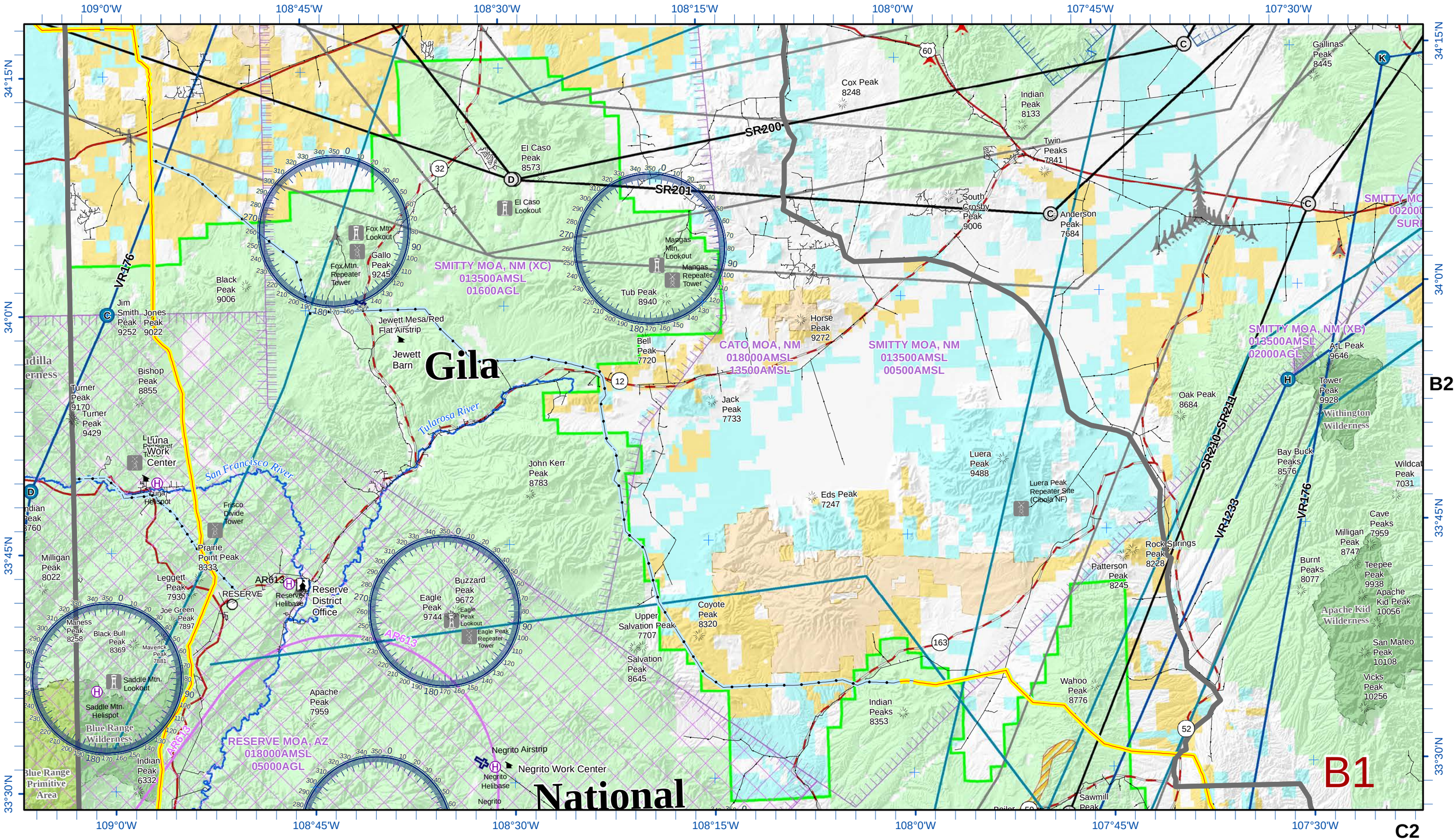
A1
B1
B2
C1
C2
109°0'W
108°45'W
108°30'W
108°15'W
108°0'W
107°45'W
107°30'W
34°15'N
34°0'N
33°45'N
33°30'N
SR200
SR201
SR210
SR211
VR176
VR1233
AR613
El Caso Peak 8573
El Caso Lookout
Cox Peak 8248
Indian Peak 8133
Twin Peaks 7841
South Crosby Peak 9006
Anderson Peak 7684
Gallinas Peak 8445
Fox Mtn. Lookout
Gallo Peak 9245
Fox Mtn. Repeater Tower
Mangas Mtn. Lookout
Mangas Repeater Tower
Tub Peak 8940
Black Peak 9006
Jim Smith Peak 9252
Jones Peak 9022
Jewett Mesa/Red Flat Airstrip
Jewett Barn
Gila
Bell Peak 7720
Horse Peak 9272
Jack Peak 7733
Bishop Peak 8855
Turner Peak 9170
Turner Peak 9429
Luna Work Center
Luna Helispot
Tularosa River
San Francisco River
Frisco Divide Tower
Prairie Point Peak 8333
Milligan Peak 8022
Leggett Peak 7930
RESERVE
Reserve Helibase
Reserve District Office
Joe Green Peak 7897
Maness Peak 8258
Black Bull Peak 8369
Maverick Peak 7881
Saddle Mtn. Lookout
Saddle Mtn. Helispot
Blue Range Wilderness
Blue Range Primitive Area
Indian Peak 6332
Apache Peak 7959
Buzzard Peak 9672
Eagle Peak 9744
Eagle Peak Lookout
Eagle Peak Repeater Tower
John Kerr Peak 8783
Upper Salvation Peak 7707
Salvation Peak 8645
Coyote Peak 8320
Indian Peaks 8353
Eds Peak 7247
Luera Peak 9488
Luera Peak Repeater Site (Cibola NF)
Oak Peak 8684
Rock Springs Peak 8228
Patterson Peak 8245
Wahoo Peak 8776
Sawmill Peak
Bay Buck Peaks 8576
Wildcat Peak 7031
Cave Peaks 7959
Milligan Peak 8747
Burnt Peaks 8077
Teepee Peak 9938
Apache Kid Peak 10056
Apache Kid Wilderness
San Mateo Peak 10108
Vicks Peak 10256
A-L Peak 9646
Tower Peak 9928
Withington Wilderness
SMITTY MOA, NM (XC)
013500AMSL
01600AGL
CATO MOA, NM
018000AMSL
13500AMSL
SMITTY MOA, NM
013500AMSL
00500AMSL
SMITTY MOA, NM (XB)
013500AMSL
02000AGL
RESERVE MOA, AZ
018000AMSL
05000AGL
Negrito Airstrip
Negrito Work Center
Negrito Helibase
National

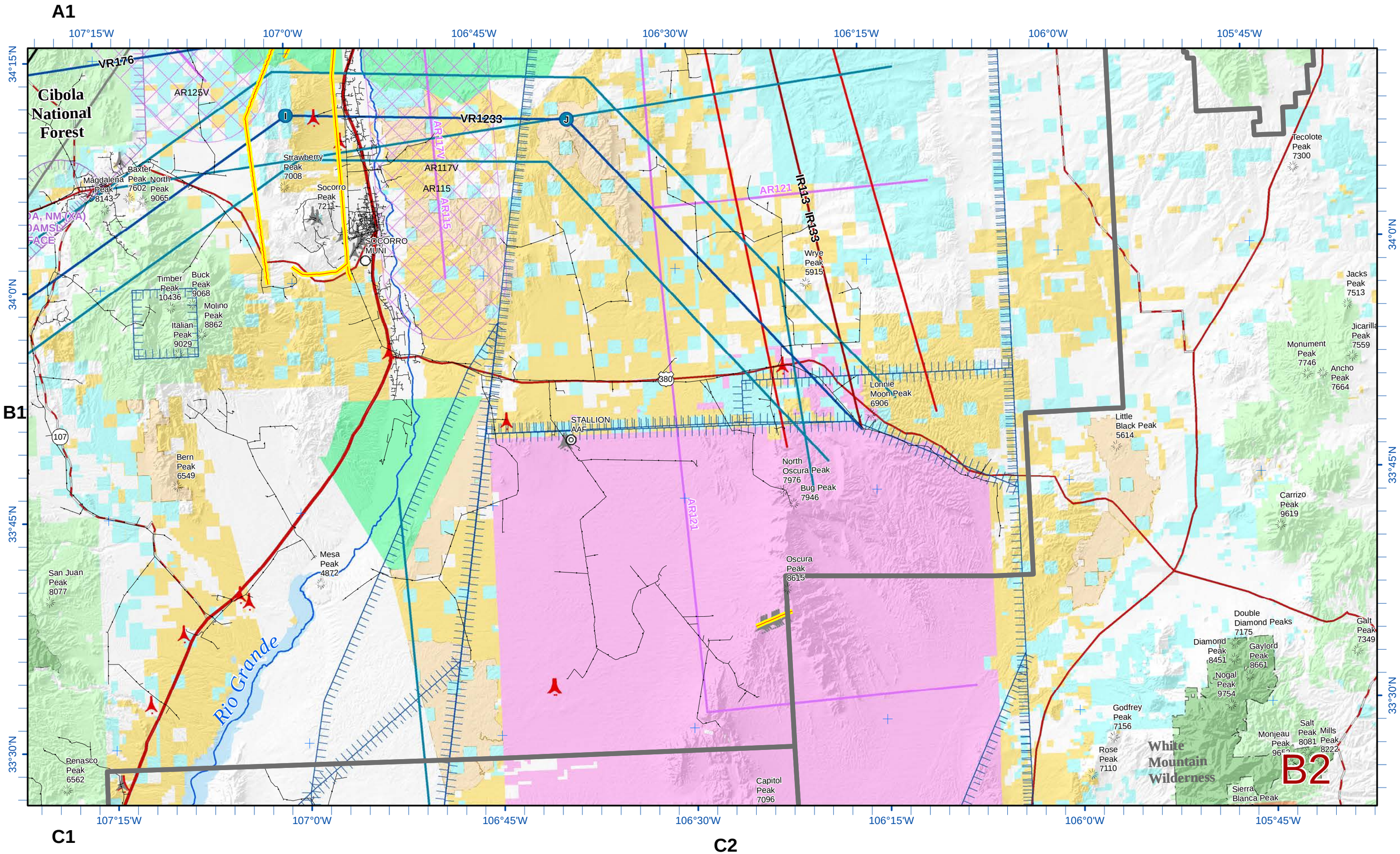
A1
B1
B2
C1
C2
107°15'W
107°0'W
106°45'W
106°30'W
106°15'W
106°0'W
105°45'W
34°15'N
34°0'N
33°45'N
33°30'N
Cibola National Forest
VR176
AR125V
VR1233
I
J
Strawberry Peak 7008
Socorro Peak 7211
AR117V
AR115
SOCORRO MUNI
Magdalena Peak 8143
Baxter Peak 7602
North Peak 9065
Timber Peak 10436
Buck Peak 9068
Molino Peak 8862
Italian Peak 9029
Bern Peak 6549
San Juan Peak 8077
Mesa Peak 4872
Rio Grande
Renasco Peak 6562
107
380
AR121
IR113
IR133
Wrye Peak 5915
Lonnie Moon Peak 6906
STALLION AAF
North Oscura Peak 7976
Bug Peak 7946
Oscura Peak 8615
Capitol Peak 7096
Tecolote Peak 7300
Jacks Peak 7513
Jicarilla Peak 7559
Monument Peak 7746
Ancho Peak 7664
Little Black Peak 5614
Carrizo Peak 9619
Double Diamond Peaks 7175
Diamond Peak 8451
Gaylord Peak 8661
Nogal Peak 9754
Galt Peak 7349
Godfrey Peak 7156
Rose Peak 7110
Monjeau Peak 9652
Salt Peak 8081
Mills Peak 8222
Sierra Blanca Peak
White Mountain Wilderness

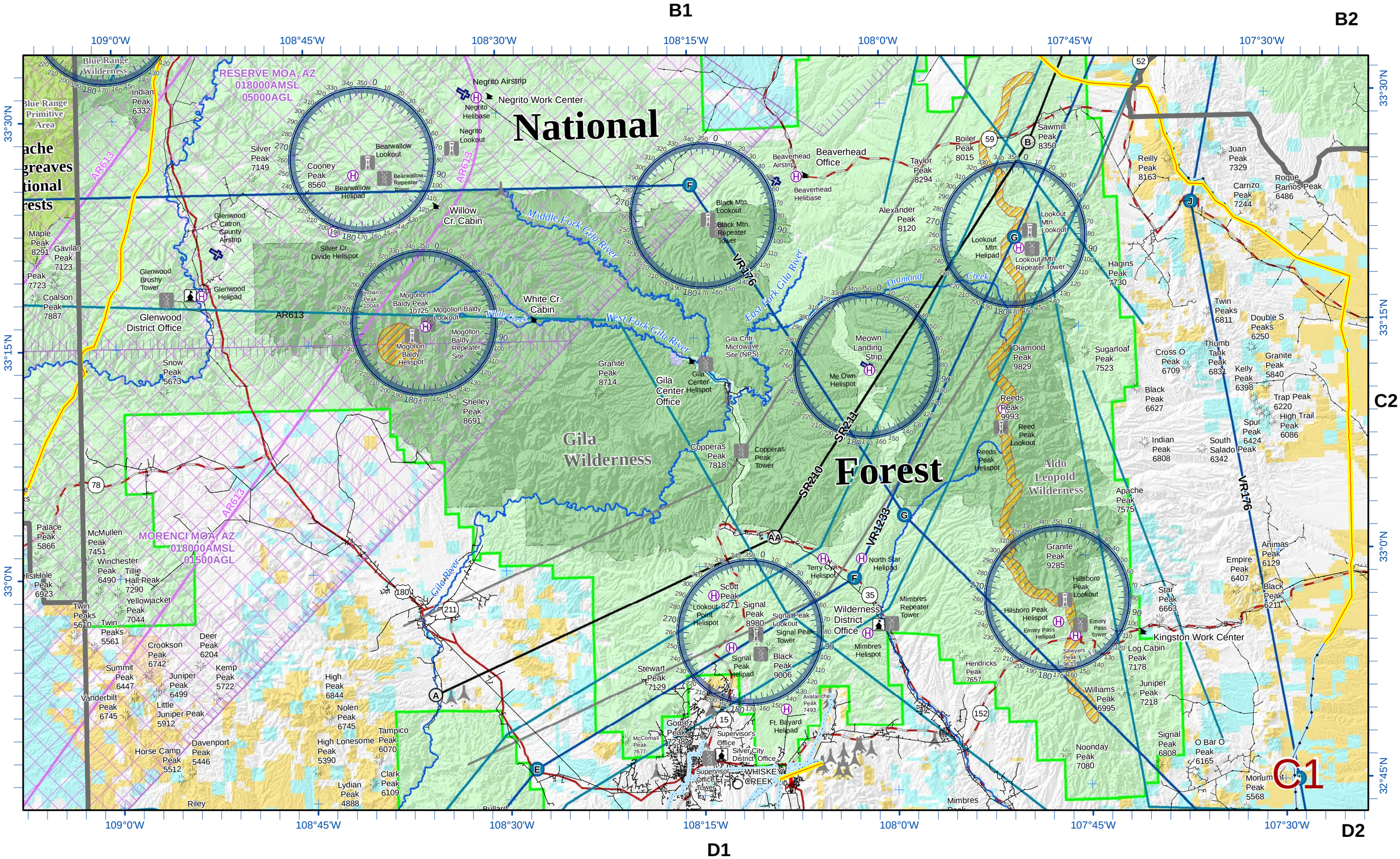
B1
B2
C1
C2
D1
D2
109°0'W
108°45'W
108°30'W
108°15'W
108°0'W
107°45'W
107°30'W
33°30'N
33°15'N
33°0'N
32°45'N
National
Forest
Gila Wilderness
Aldo Leopold Wilderness
Blue Range Wilderness
Blue Range Primitive Area
RESERVE MOA, AZ
018000AMSL
05000AGL
MORENCI MOA, AZ
018000AMSL
01500AGL
Negrito Airstrip
Negrito Work Center
Negrito Helibase
Negrito Lookout
Bearwallow Lookout
Bearwallow Repeater Tower
Bearwallow Helipad
Silver Peak 7149
Cooney Peak 8560
Willow Cr. Cabin
Silver Cr. Divide Helispot
Glenwood Catron County Airstrip
Glenwood Brushy Tower
Glenwood Helipad
Glenwood District Office
Maple Peak 8291
Gavilan Peak 7123
Coalson Peak 7887
Snow Peak 5673
Indian Peak 6332
Mogollon Baldy Peak 10725
Mogollon Baldy Lookout
Mogollon Baldy Repeater Site
Mogollon Baldy Helispot
White Cr. Cabin
White Creek
Middle Fork Gila River
West Fork Gila River
East Fork Gila River
Gila Cntr. Microwave Site (NPS)
Gila Center Helispot
Gila Center Office
Granite Peak 8714
Shelley Peak 8691
Black Mtn. Lookout
Black Mtn. Repeater Tower
Beaverhead Airstrip
Beaverhead Office
Beaverhead Helibase
Taylor Peak 8294
Boiler Peak 8015
Sawmill Peak 8350
Alexander Peak 8120
Lookout Mtn. Helipad
Lookout Mtn. Lookout
Lookout Mtn. Repeater Tower
Diamond Creek
Meown Landing Strip
Me Own Helispot
Diamond Peak 9829
Reeds Peak 9993
Reed Peak Lookout
Reeds Peak Helispot
Sugarloaf Peak 7523
Reilly Peak 8163
Juan Peak 7329
Carrizo Peak 7244
Roque Ramos Peak 6486
Hagins Peak 7730
Twin Peaks 6811
Double S Peaks 6250
Thumb Tank Peak 6831
Cross O Peak 6709
Kelly Peak 6398
Granite Peak 5840
Black Peak 6627
Trap Peak 6220
High Trail Peak 6086
Spur Peak 6424
Indian Peak 6808
South Salado Peak 6342
Apache Peak 7575
Copperas Peak 7818
Copperas Peak Tower
Terry Cyn. Helispot
North Star Helipad
Scott Peak 8271
Lookout Point Helispot
Signal Peak 8980
Signal Peak Lookout
Signal Peak Tower
Signal Peak Helipad
Black Peak 9006
Wilderness District Office
Mimbres Repeater Tower
Mimbres Helispot
Granite Peak 9285
Hillsboro Peak Lookout
Hillsboro Peak Helispot
Emory Pass Helipad
Emory Pass Tower
Sawyers Peak 9633
Kingston Work Center
Star Peak 6663
Animas Peak 6129
Empire Peak 6407
Black Peak 6211
Log Cabin Peak 7178
Juniper Peak 7218
Williams Peak 6995
Hendricks Peak 7657
Noonday Peak 7080
Signal Peak 6808
O Bar O Peak 6165
Monument Peak 5568
Stewart Peak 7129
Avalanche Peak 7493
Ft. Bayard Helipad
Gomez Peak 7238
McComas Peak 7677
Supervisor's Office
Silver City District Office
Supervisor Office Tower
WHISKEY CREEK
Palace Peak 5866
McMullen Peak 7451
Winchester Peak 6490
Tillie Hall Peak 7290
Yellowjacket Peak 7044
Twin Peaks 5610
Twin Peaks 5561
Crookson Peak 6742
Deer Peak 6204
Summit Peak 6447
Juniper Peak 6499
Kemp Peak 5722
Vanderbilt Peak 6745
Little Juniper Peak 5912
Horse Camp Peak 5512
Davenport Peak 5446
High Peak 6844
Nolen Peak 6745
High Lonesome Peak 5390
Tampico Peak 6070
Clark Peak 6109
Lydian Peak 4888
Riley
Bullard
Mimbres Peak
AR613
VR176
SR211
SR210
VR1233
Gila River
Ache
greaves
tional
rests

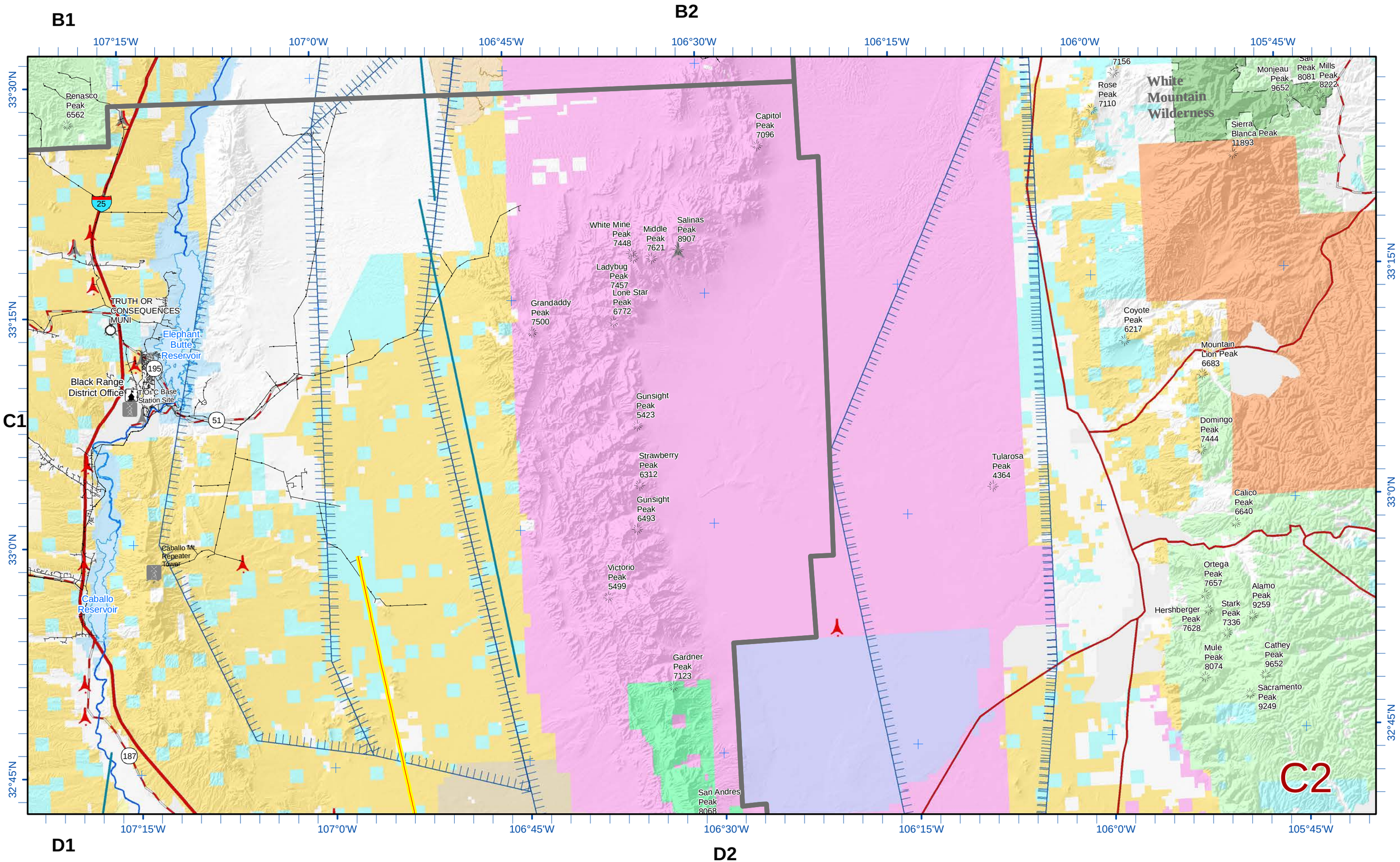
B1
B2
C1
C2
D1
D2
107°15'W
107°0'W
106°45'W
106°30'W
106°15'W
106°0'W
105°45'W
33°30'N
33°15'N
33°0'N
32°45'N
Renasco Peak 6562
25
TRUTH OR CONSEQUENCES MUNI
Elephant Butte Reservoir
195
Black Range District Office
TOC Base Station Site
51
Caballo Mt. Repeater Tower
Caballo Reservoir
187
Capitol Peak 7096
White Mine Peak 7448
Middle Peak 7621
Salinas Peak 8907
Ladybug Peak 7457
Lone Star Peak 6772
Grandaddy Peak 7500
Gunsight Peak 5423
Strawberry Peak 6312
Gunsight Peak 6493
Victorio Peak 5499
Gardner Peak 7123
San Andres Peak 8068
Tularosa Peak 4364
7156
Rose Peak 7110
White Mountain Wilderness
Monjeau Peak 9652
Salt Peak 8081
Mills Peak 8222
Sierra Blanca Peak 11893
Coyote Peak 6217
Mountain Lion Peak 6683
Domingo Peak 7444
Calico Peak 6640
Ortega Peak 7657
Alamo Peak 9259
Hershberger Peak 7628
Stark Peak 7336
Mule Peak 8074
Cathey Peak 9652
Sacramento Peak 9249

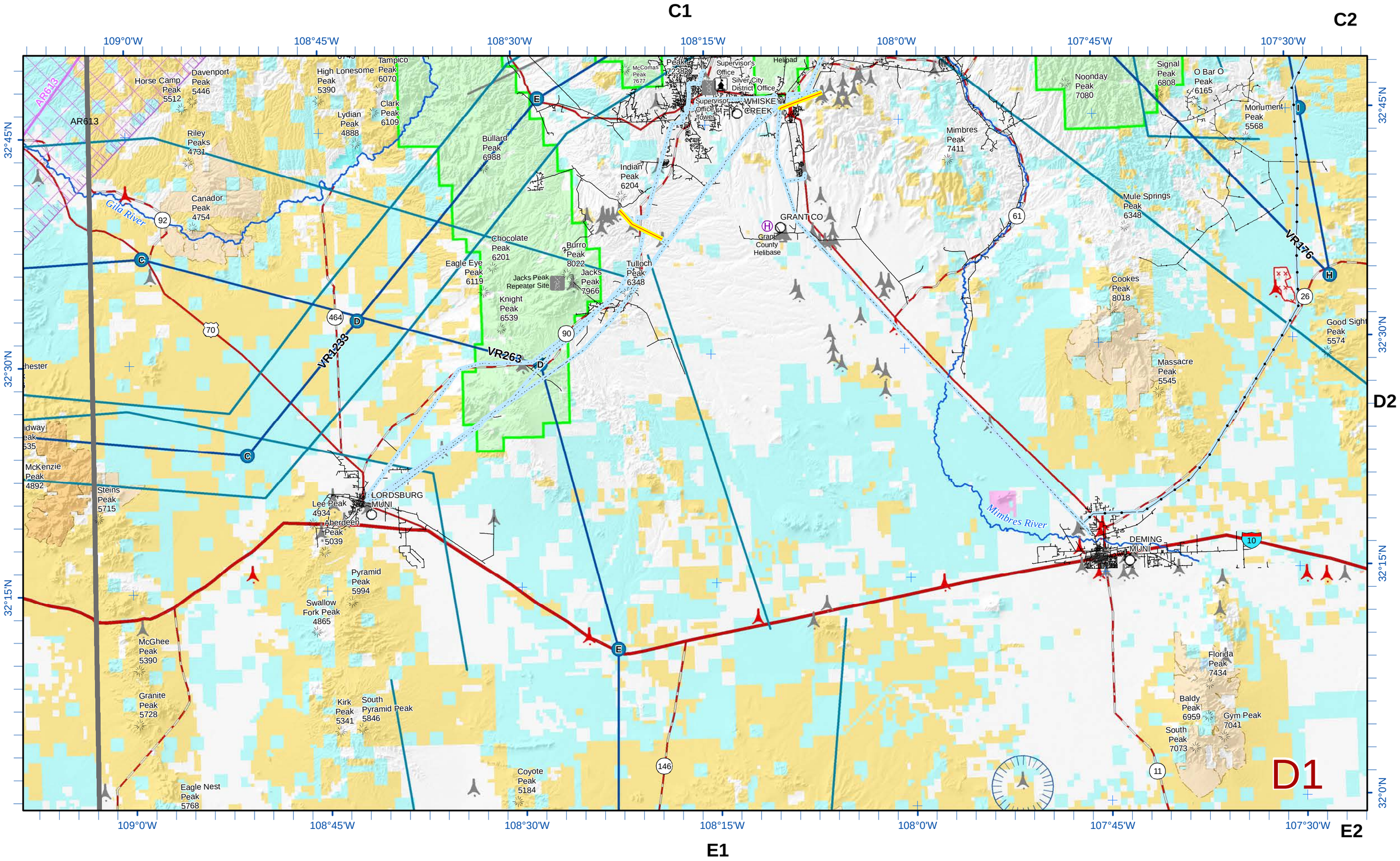
C1
C2
D2
D1
E1
E2
109°0'W
108°45'W
108°30'W
108°15'W
108°0'W
107°45'W
107°30'W
32°45'N
32°30'N
32°15'N
32°0'N
AR613
Horse Camp Peak 5512
Davenport Peak 5446
High Lonesome Peak 5390
Tampico Peak 6070
Clark Peak 6109
Lydian Peak 4888
Riley Peaks 4731
Canador Peak 4754
Gila River
Bullard Peak 6988
Chocolate Peak 6201
Eagle Eye Peak 6119
Jacks Peak Repeater Site
Jacks Peak 7966
Burro Peak 8022
Knight Peak 6539
Tulloch Peak 6348
Indian Peak 6204
McComas Peak 7677
Supervisor's Office
Silver City District Office
Helipad
Supervisor's Office Tower
WHISKEY CREEK
GRANT CO
Grant County Helibase
Mimbres Peak 7411
Noonday Peak 7080
Signal Peak 6808
O Bar O Peak 6165
Monument Peak 5568
Mule Springs Peak 6348
Cookes Peak 8018
Massacre Peak 5545
Good Sight Peak 5574
VR176
VR1233
VR263
McKenzie Peak 4892
Steins Peak 5715
LORDSBURG MUNI
Lee Peak 4934
Aberdeen Peak 5039
Pyramid Peak 5994
Swallow Fork Peak 4865
McGhee Peak 5390
Granite Peak 5728
Kirk Peak 5341
South Pyramid Peak 5846
Eagle Nest Peak 5768
Coyote Peak 5184
Mimbres River
DEMING MUNI
Florida Peak 7434
Baldy Peak 6959
Gym Peak 7041
South Peak 7073

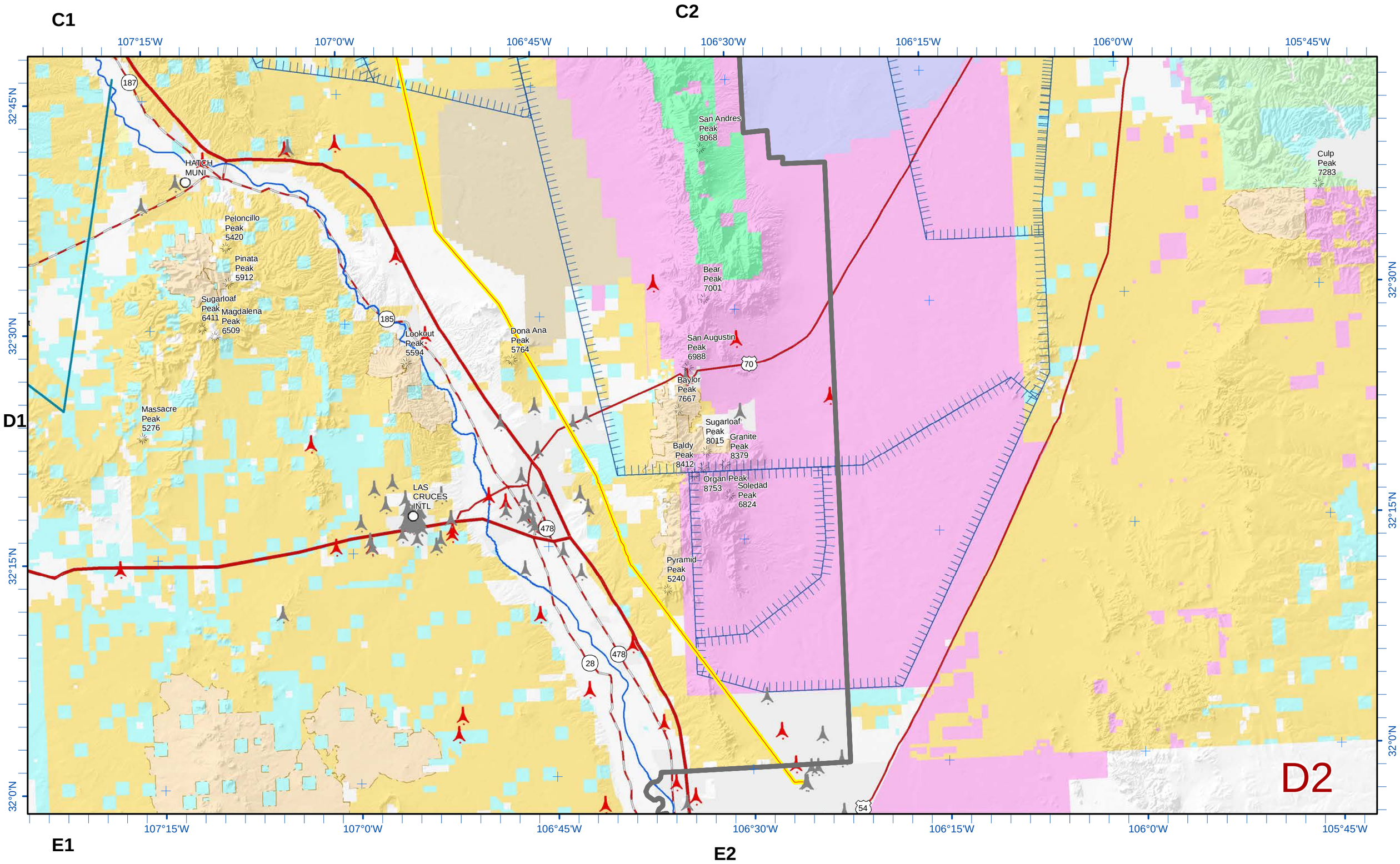
C1
C2
D1
D2
E1
E2
107°15'W
107°0'W
106°45'W
106°30'W
106°15'W
106°0'W
105°45'W
32°45'N
32°30'N
32°15'N
32°0'N
187
HATCH MUNI
Peloncillo Peak 5420
Pinata Peak 5912
Sugarloaf Peak 6411
Magdalena Peak 6509
185
Lookout Peak 5594
Massacre Peak 5276
LAS CRUCES INTL
478
28
Dona Ana Peak 5764
San Andres Peak 8068
Bear Peak 7001
San Augustin Peak 6988
70
Baylor Peak 7667
Sugarloaf Peak 8015
Granite Peak 8379
Baldy Peak 8412
Organ Peak 8753
Soledad Peak 6824
Pyramid Peak 5240
54
Culp Peak 7283

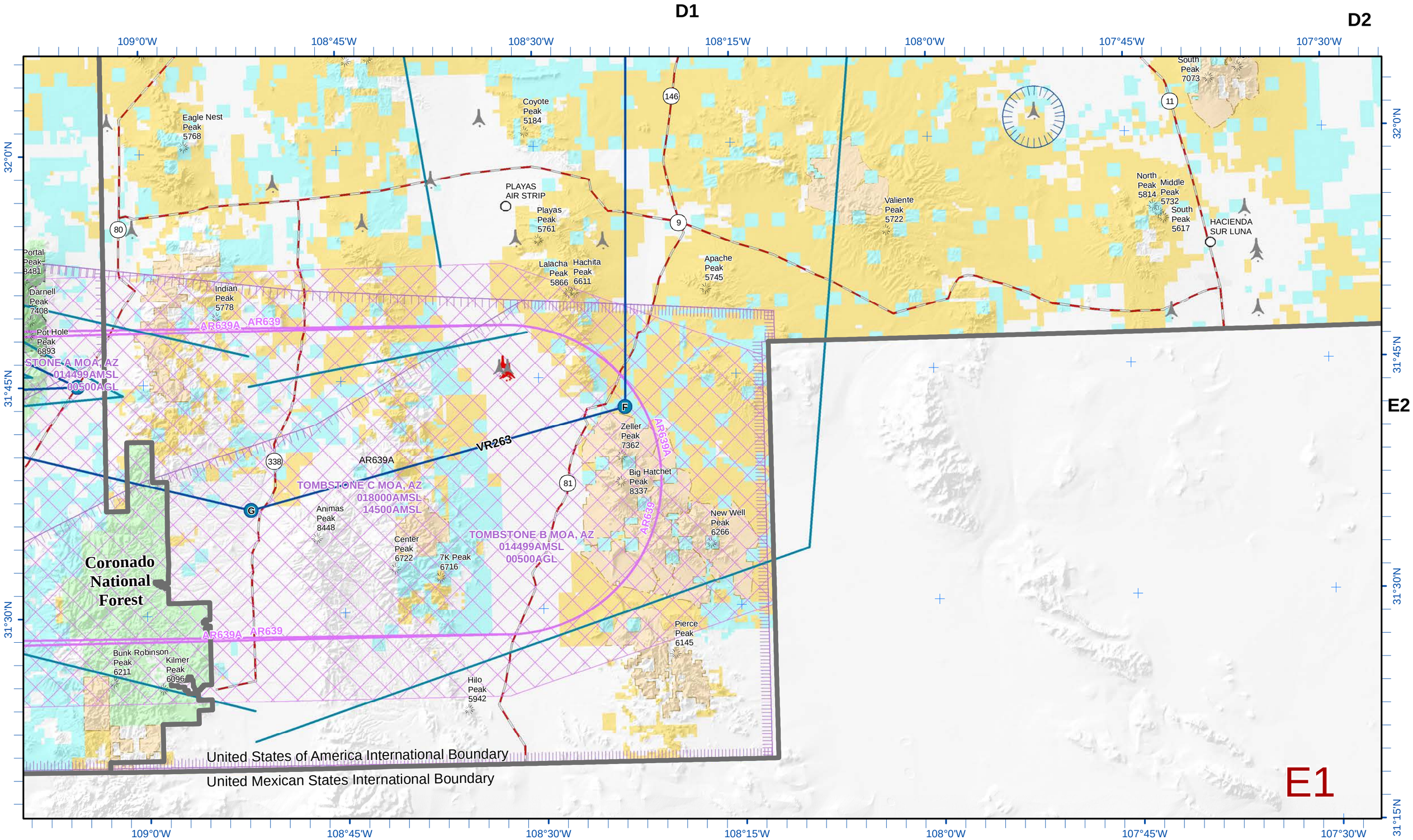
D1
D2
E2
E1
109°0'W
108°45'W
108°30'W
108°15'W
108°0'W
107°45'W
107°30'W
32°0'N
31°45'N
31°30'N
31°15'N
Eagle Nest Peak 5768
Coyote Peak 5184
PLAYAS AIR STRIP
Playas Peak 5761
Lalacha Peak 5866
Hachita Peak 6611
Apache Peak 5745
Valiente Peak 5722
South Peak 7073
North Peak 5814
Middle Peak 5732
South Peak 5617
HACIENDA SUR LUNA
Portal Peak 3481
Darnell Peak 7408
Pot Hole Peak 6893
Indian Peak 5778
AR639A
AR639
STONE A MOA, AZ
014499AMSL
00500AGL
VR263
Zeller Peak 7362
Big Hatchet Peak 8337
New Well Peak 6266
TOMBSTONE C MOA, AZ
018000AMSL
14500AMSL
Animas Peak 8448
Center Peak 6722
7K Peak 6716
TOMBSTONE B MOA, AZ
014499AMSL
00500AGL
Coronado National Forest
Pierce Peak 6145
Bunk Robinson Peak 6211
Kilmer Peak 6096
Hilo Peak 5942
United States of America International Boundary
United Mexican States International Boundary
146
11
80
9
338
81
F
G

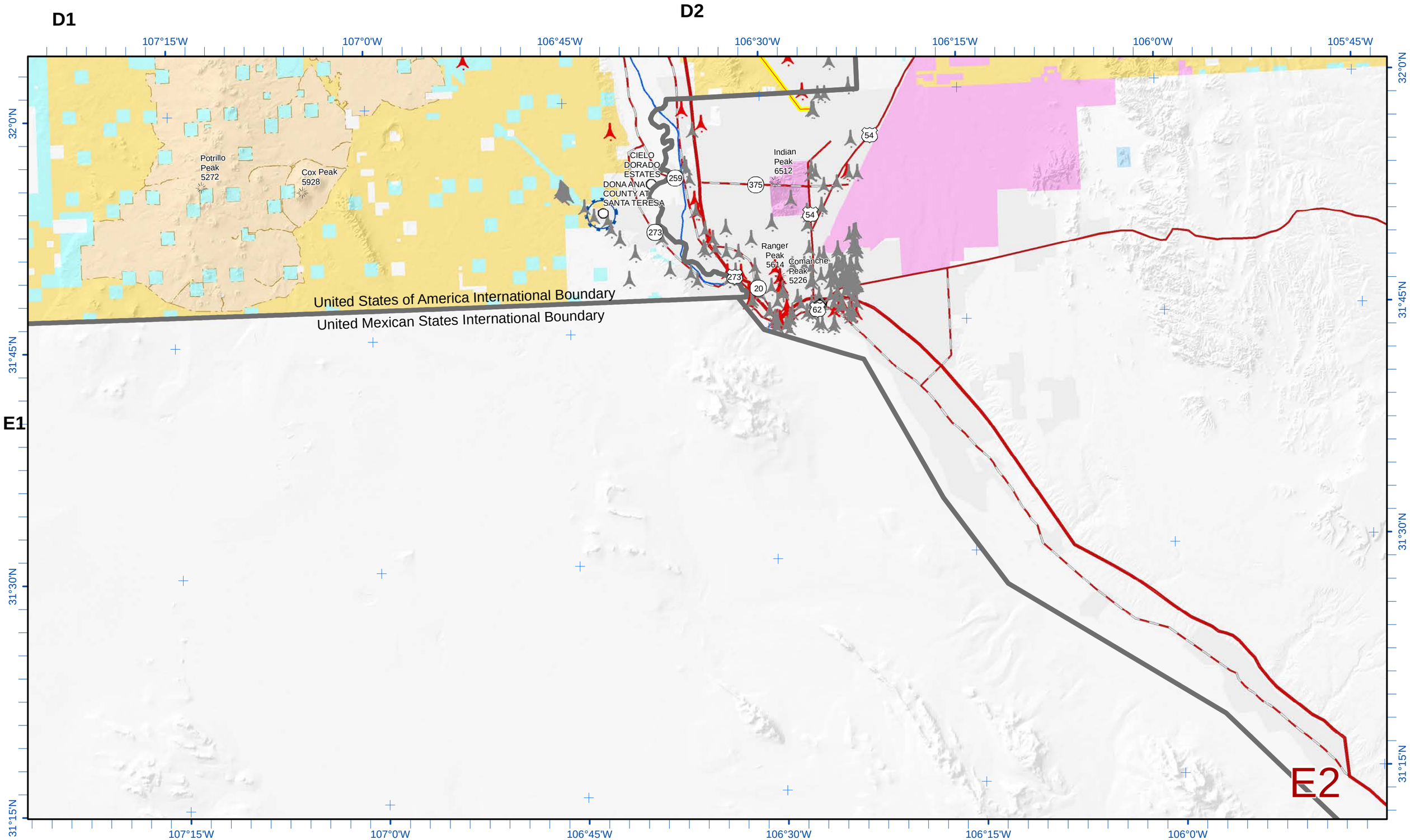
D1
D2
E1
E2
107°15'W
107°0'W
106°45'W
106°30'W
106°15'W
106°0'W
105°45'W
32°0'N
31°45'N
31°30'N
31°15'N
Potrillo Peak 5272
Cox Peak 5928
CIELO DORADO ESTATES
DONA ANA COUNTY AT SANTA TERESA
Indian Peak 6512
Ranger Peak 5614
Comanche Peak 5226
54
259
375
273
20
62
United States of America International Boundary
United Mexican States International Boundary