













PHD SOUTH

Land Status
July 6, 2016



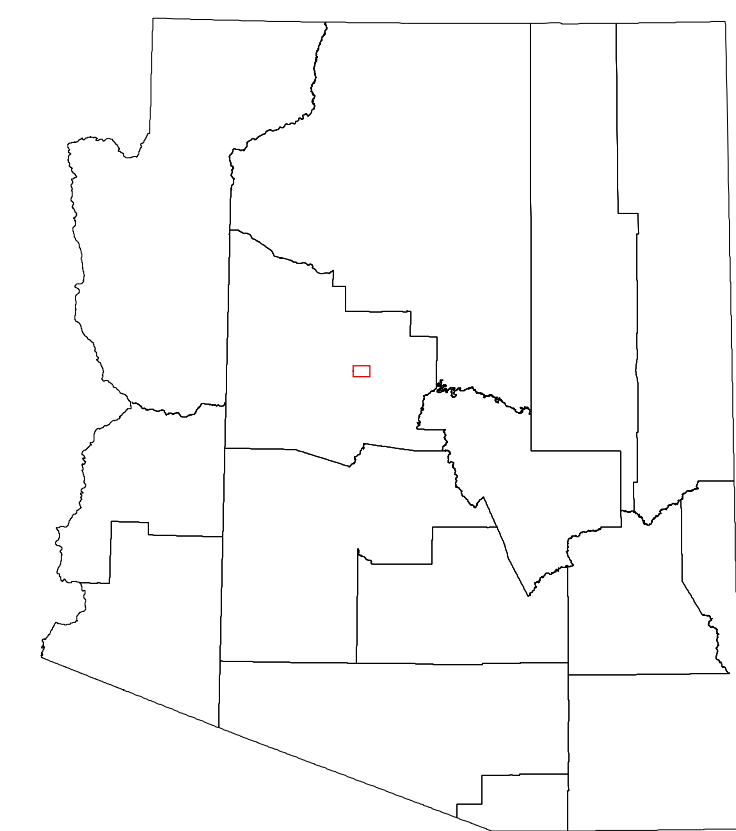
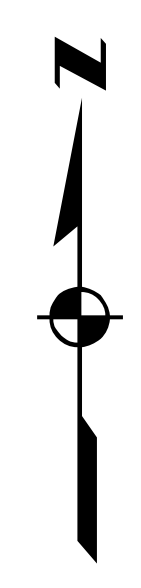
UNITED STATES DEPARTMENT OF THE INTERIOR
BUREAU OF LAND MANAGEMENT
PHOENIX DISTRICT OFFICE



- | | | | |
|--|-----------------------|---|--------------|
|  | NPS Wilderness Area |  | Indian Lands |
|  | BLM Wilderness Area |  | Military |
|  | USFWS Wilderness Area |  | NPS |
|  | BLM |  | State |
|  | BR |  | USFWS |
|  | County |  | Other |

SCALE 1:150,000

BLM 100 foot contour interval modeled from USGS 10m DEM
 PLSS lines are from BLM GCDB layer
 Certain Routes are from ADOT and others are from BLM GTLF layer
 Certain Annotation and Hydro Features extracted From USGS 7.5min DRG Images
 UTM 12N, NAD83



No warranty is made by the Bureau of Land Management as to the accuracy, reliability, or completeness of these data for individual use or aggregate use with other data.