












PHD NORTH

Land Status
July 6, 2016



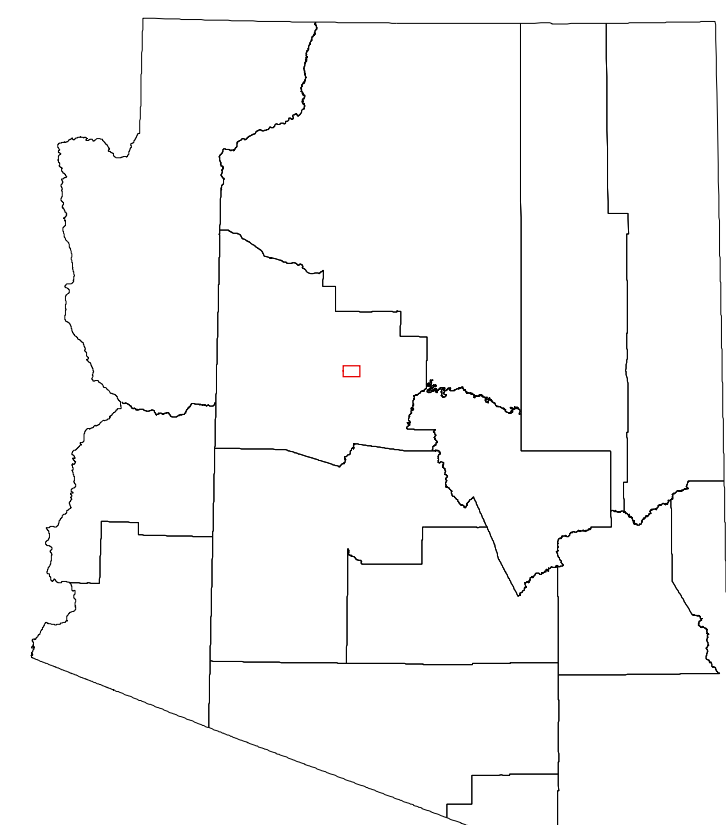
UNITED STATES DEPARTMENT OF THE INTERIOR
BUREAU OF LAND MANAGEMENT
PHOENIX DISTRICT OFFICE



- | | | | |
|--|--------------------------------|---|----------|
|  | BLM Wilderness Area |  | Military |
|  | Forest Service Wilderness Area |  | NPS |
|  | BLM |  | State |
|  | County |  | USFS |
|  | Indian Lands |  | Other |
|  | Local or State Parks | | |

SCALE 1:125,000

BLM 100 foot contour interval modeled from USGS 10m DEM
PLSS lines are from BLM GCDB layer
Certain Routes are from ADOT and others are from BLM GTLF layer
Certain Annotation and Hydro Features extracted From USGS 7.5min DRG Images
UTM 12N, NAD83



No warranty is made by the Bureau of Land Management as to the accuracy, reliability, or completeness of these data for individual use or aggregate use with other data.