

Prescott Dispatch Center

2023 ANNUAL REPORT



Participating Agencies

- Bureau of Indian Affairs
 - Colorado River Agency
 - Fort Yuma Agency
 - Western Regional Office
- Bureau of Land Management
 - Colorado River District
 - Phoenix District
 - Arizona State Office
- United States Fish & Wildlife Service
 - Bill Williams National Wildlife Refuge
 - Cibola National Wildlife Refuge
 - Havasu National Wildlife Refuge
 - Imperial National Wildlife Refuge
 - Kofa National Wildlife Refuge
- United States Forest Service
 - Prescott National Forest

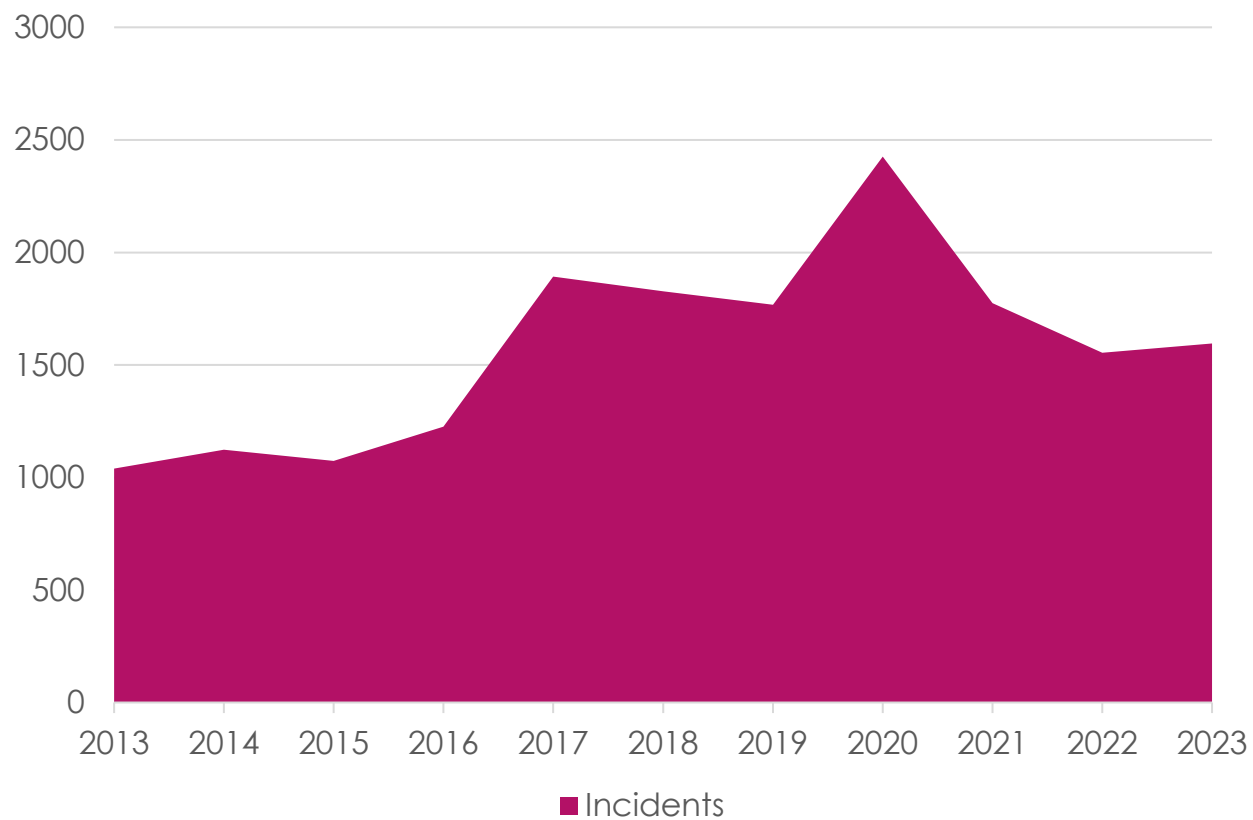
WildCAD Incident History

- 2013: 1,040
- 2014: 1,124
- 2015: 1,074
- 2016: 1,226
- 2017: 1,893
- 2018: 1,828
- 2019: 1,768
- 2020: 2,426
- 2021: 1,677
- 2022: 1,555

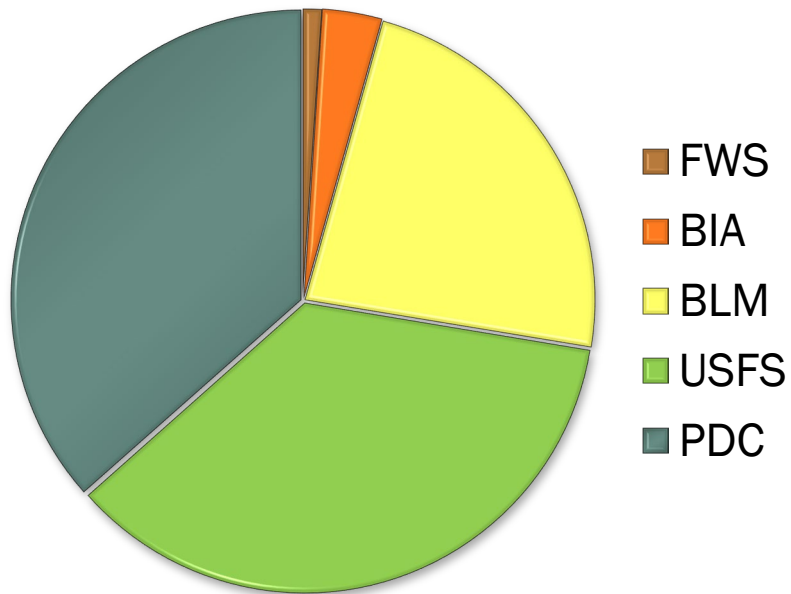
2023: 1,596 Incidents

- Majority of incidents between April and September: **1,277**
- Over the calendar year, average number of incidents per day: **4**

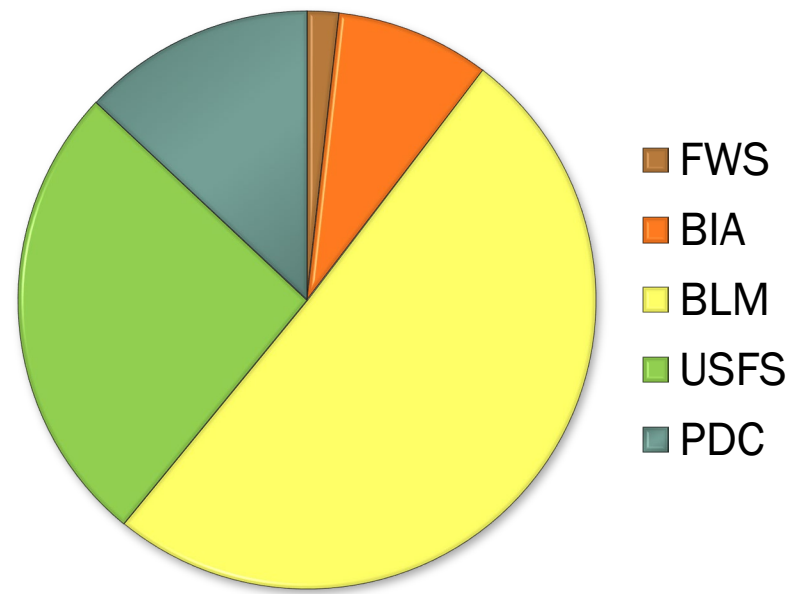
PDC Incidents per Year



2023 Incidents by Agency



All Incident Types



Wildfires & Smoke Checks

WildCAD Incident Types

All Incident Types:

- Wildfire
- Prescribed Fire
- Law Enforcement
- Smoke Check
- Resource Order
- Vehicle Fire
- Public Assist
- Emergency Standby
- Search & Rescue
- Aircraft
- Medical
- Hazmat
- Traffic Collision
- False Alarm
- Miscellaneous
- Non-Stat

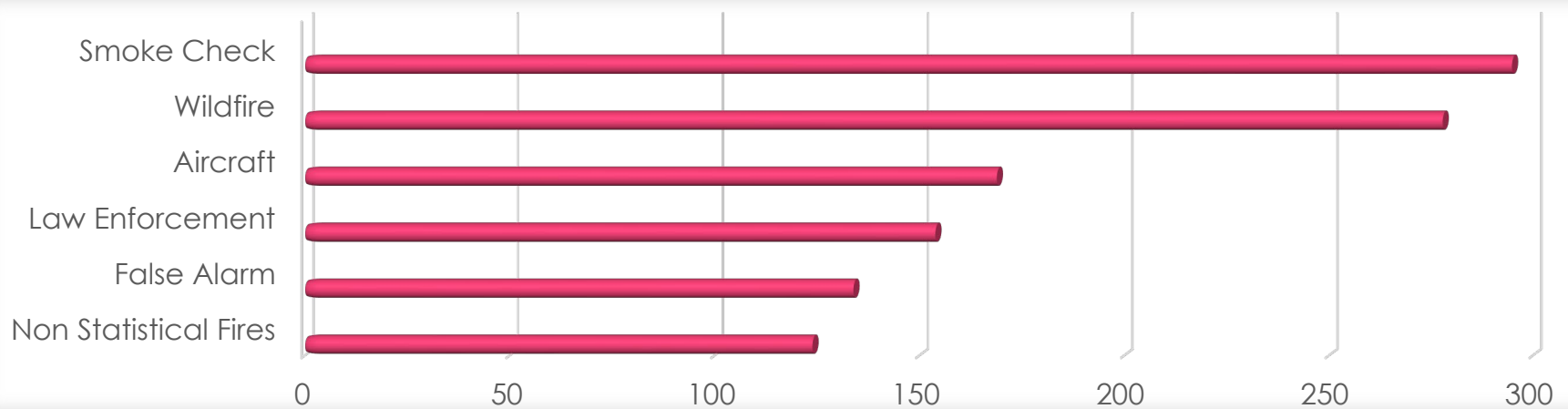
Wildfire Sub Types:

- Statistical
- Agency Assist
- Abandoned Campfire
- Illegal Campfire
- Restriction Enforcement

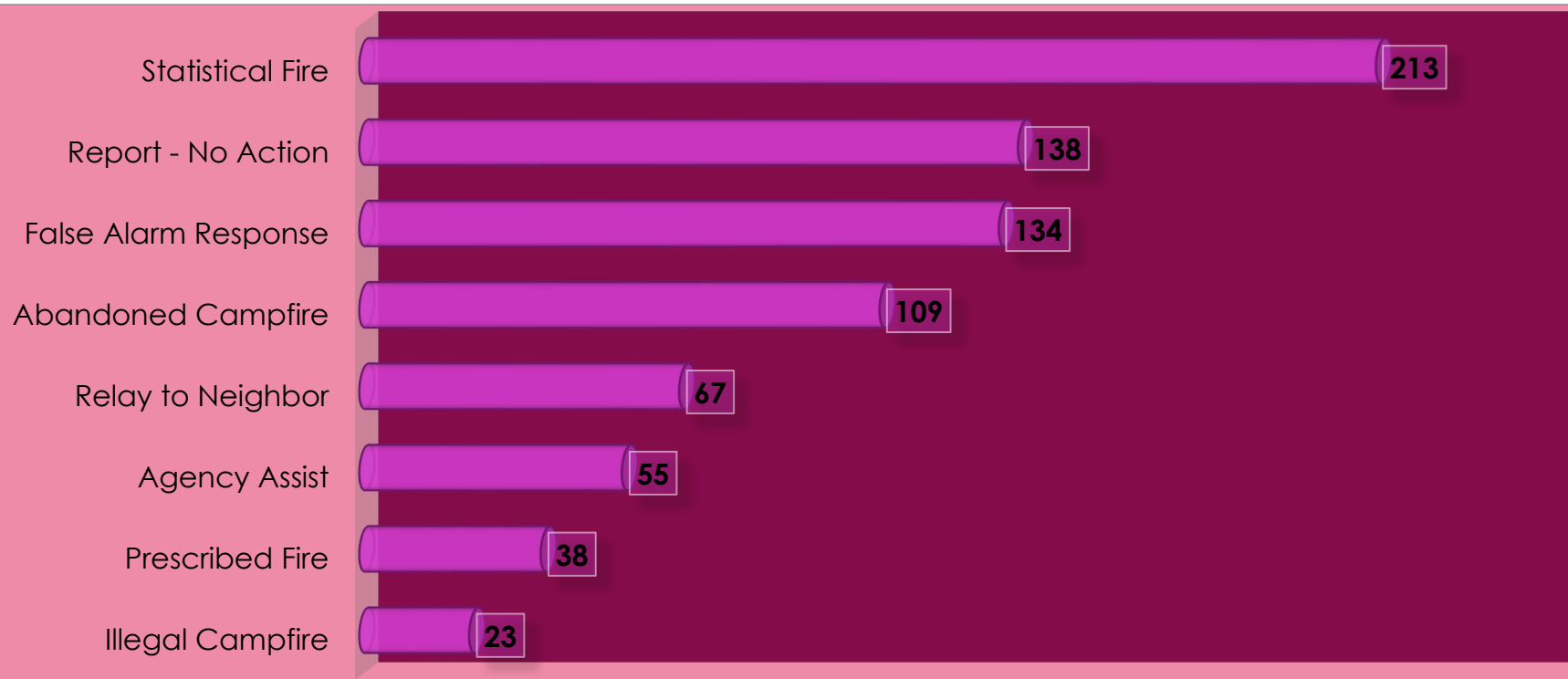
Smoke Check Sub Types:


- Report Only – No Action
- Relay to Neighbor

2023 Top Incident Types by Quantity



Fire-Related Incidents by Quantity

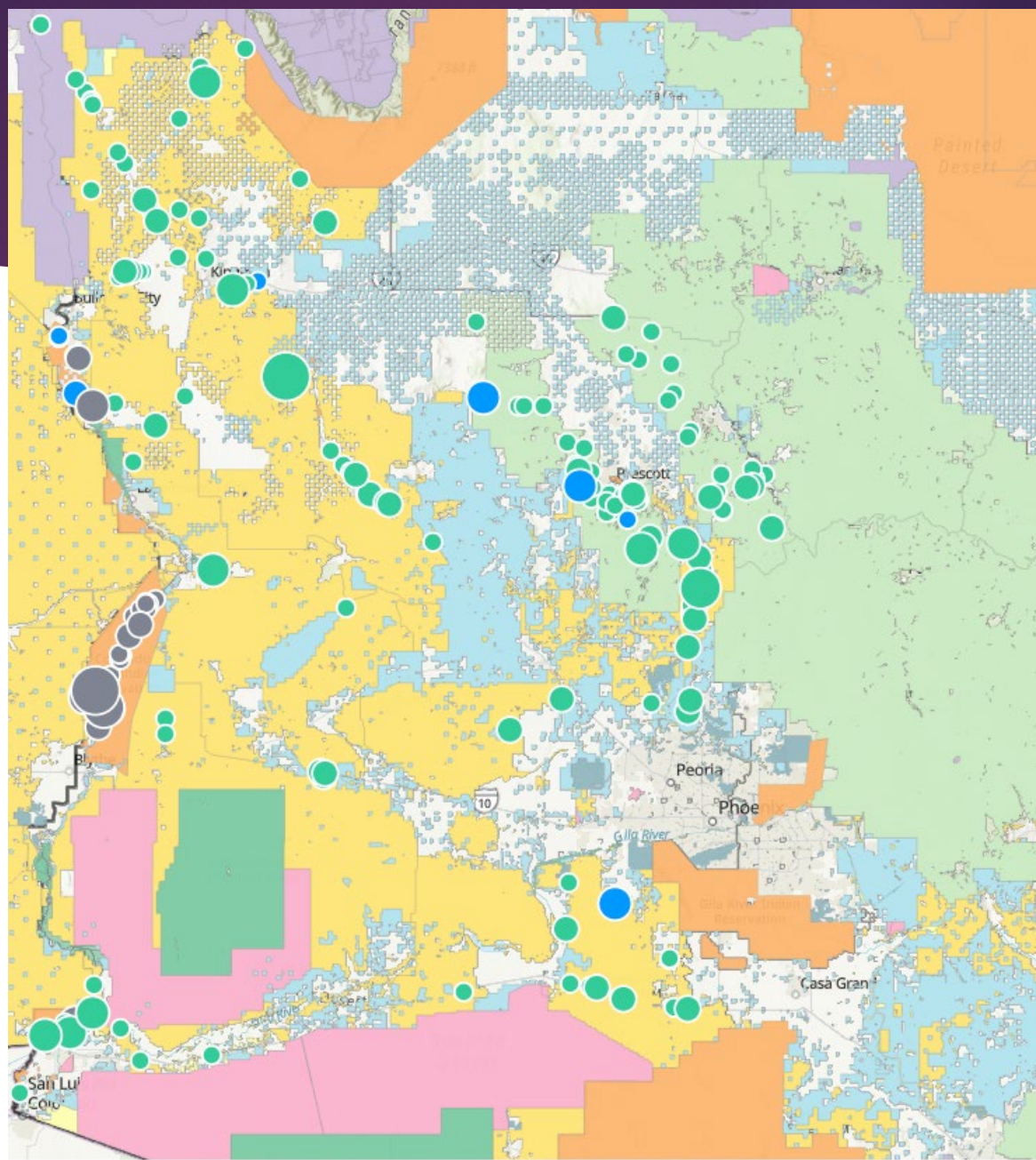




Class G



Class A



2023 *Statistical* Wildfires

(based on jurisdictional ownership)

112 Fires – 1,973
acres

BLM

60 Fires – 1,549
acres

USFS

38 Fires –
885 acres

BIA

FWS

3 Fires – 46
acres

IMT Incidents

- Grapevine (AZ-PNF)
 - Type 3 - IC: Ryan Barela
 - Started on July 21st
 - Total of 1,049 acres
 - Declared Out on September 20th



2023 Restrictions/Closures

Prescott National Forest

- *Stage 1:* June 29th – August 19th
- *Stage 2:* None

Bureau of Indian Affairs / Tribal Partners

- *Stage 1:* June 20th – August 15th
- *Stage 2:* None

Bureau of Land Management (CRD/PHD)

- *Stage 1:* CRD: May 26th – August 25th / PHD: June 6th – August 25th
- *Stage 2:* None

Fish and Wildlife

- Standard Stage 1 restrictions are in effect year-round.

CRD Fire Activity - 2023

Fire Size Class

A: 0 - .25
B: .26 - 9.9
C: 10 - 99
D: 100 - 299
E: 300 - 999
F: 1000 - 4999
G: 5000 +

74 Statistical Fires
623 Acres

- CRD (66 – 509 acres) - Park (0)
- BOR agreement (1 – 0.25 acres) - MSCP (0)
- FYA agreement (7 – 114 acres)

65 CRD Human Caused
215 Acres

Fire Size Class A/B:
60 Fires - 42 Acres

Fire Size Class C+:
5 Fires – 173 Acres

9 CRD Lightning Caused
408 Acres

Fire Size Class A/B:
8 Fire - 2 Acres

Fire Size Class C+:
1 Fires – 406 Acres

• **False Alarm Response: 61**

• **Agency Assist: 29**

★ 2020: 76 Fires – 4386 acres ★ 2021: 82 Fires – 4,499 acres ★ 2022: 66 Fires – 2,250 acres

PHD Fire Activity - 2023

Fire Size Class

A: 0 - .25
B: .26 - 9.9
C: 10 - 99
D: 100 - 299
E: 300 - 999
F: 1000 - 4999
G: 5000 +

45 Statistical Fires
1,463 Acres

- PHD (44 - 1,447 acres)
- BOR agreement (1 - 16 acres)

44 Human Caused
1,441 Acres

1 Lightning Caused
22 Acres

Fire Size Class A/B:
38 Fires - 17 Acres

Fire Size Class C+:
6 Fires - 1,424 Acres

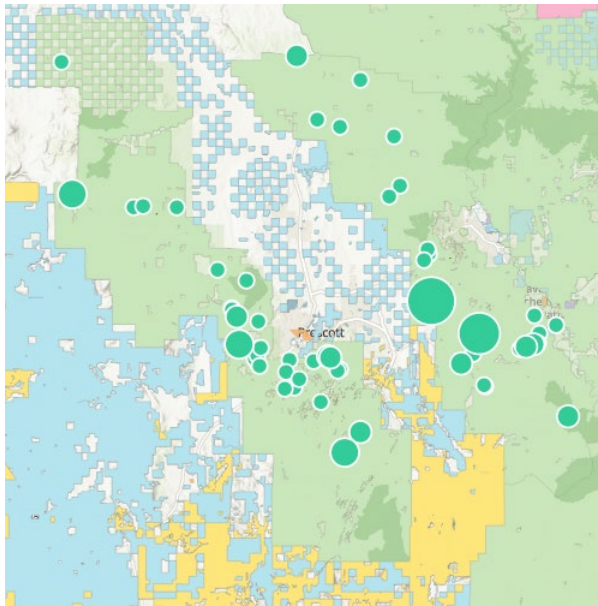
Fire Size Class A/B:
0 Fires - 0 Acres

Fire Size Class C+:
1 Fire - 22 Acres

• **False Alarm Response: 26**

• **Agency Assist: 11**

★ 2020: 75 fires - 12,949 ★ 2021: 29 fires - 5,779 acres ★ 2022: 25 fires - 17 acres



PNF Fire Activity - 2023

- Grapevine 07/21 1,049 acres

Fire Size Class

- A: 0 - .25
- B: .26 - 9.9
- C: 10 - 99
- D: 100 - 299
- E: 300 - 999
- F: 1000 - 4999
- G: 5000 +

60 Statistical Fires
1,549 Acres

45 Human Caused
78 Acres

15 Lightning Caused
1,471 Acres

Fire Size Class A/B:
43 Fires - 12 Acres

Fire Size Class C+:
2 Fires - 66 Acres

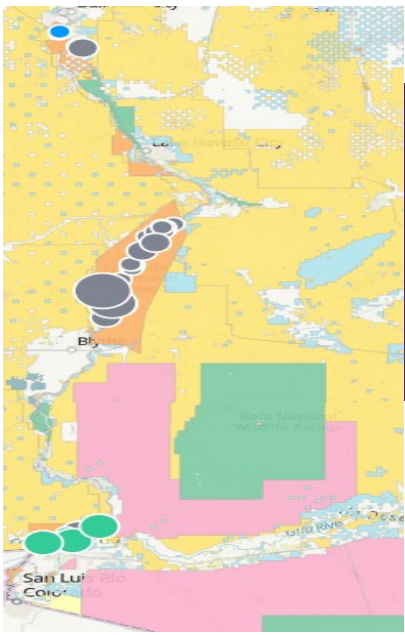
Fire Size Class A/B:
12 Fires - 5 Acres

Fire Size Class C+:
3 Fire - 1,466 Acres

• **False Alarm Response: 43**

• **Agency Assist: 15**

★ 2020: 52 fires - 12,181 ac ★ 2021: 49 fires - 37,144 ac ★ 2022: 45 fires - 9,494 ac



BIA Fire Activity - 2023

Fire Size Class

A: 0 - .25
B: .26 - 9.9
C: 10 - 99
D: 100 - 299
E: 300 - 999
F: 1000 - 4999
G: 5000 +

38 Statistical Fires
885 Acres

- CRA (31 - 771 acres)
- FYA (7 - 114 acres)

38 Human Caused
885 Acres

0 Lightning Caused
0 Acres

Fire Size Class A/B:
32 Fires - 10 Acres

Fire Size Class C+
6 Fires - 875 Acres

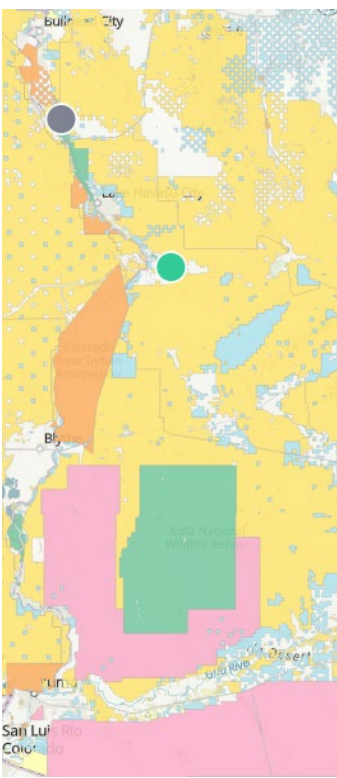
Fire Size Class A/B:
0 Fire - 0 Acres

Fire Size Class C+
0 Fires - 0 Acres

False Alarm Response: 10

Agency Assists: 1

★ 2020: 57 fires - 303 acres ★ 2021: 49 fires - 420 acres ★ 2022: 35 fires - 6,017 acres



FWS Fire Activity - 2023

Fire Size Class

A: 0 - .25
B: .26 - 9.9
C: 10 - 99
D: 100 - 299
E: 300 - 999
F: 1000 - 4999
G: 5000 +

3 Statistical Fires

46 Acres

- CBR (0) - BWR (2) - IMR (0)
- HVR (1) - KGR (0)

3 Human Caused
46 Acres

0 Lightning Caused
0 Acres

Fire Size Class A/B:
1 Fires - 0.1 Acre

Fire Size Class C+
2 Fires - 46 Acres

Fire Size Class A/B:
0 Fires - 0 Acres

Fire Size Class C+
0 Fires - 0 Acres

False Alarm Response: 0

Agency Assists: 0

★ 2020: 11 fire - 116 acres ★ 2021: 5 fires - 2,446 acres ★ 2022: 4 fires - 16 acres

UNIT	Burn Days	Acres Accomplished
PNF	55	20,243
BLM	19	3,398
FWS	4	951
BIA	0	0

Prescribed Fire Activity

2023 Resource Ordering/Mobilization

Processed over 5,000 requests

➤ **Overhead**

- Processed 3,055 requests
- PDC Resources include BIA, BLM, FWS & USFS overhead

➤ **Supplies**

- Processed 1,159 requests
- Requests include ongoing fire and incident replacement (NFES and non-NFES supplies)

➤ **Equipment**

- Processed 512 requests
- PDC Resources include BIA, BLM, FWS, USFS and contract vendor equipment

➤ **Aircraft**

- Processed 213 requests
- PDC Resources include USFS & BLM helicopters and Air Attack

➤ **Crews**

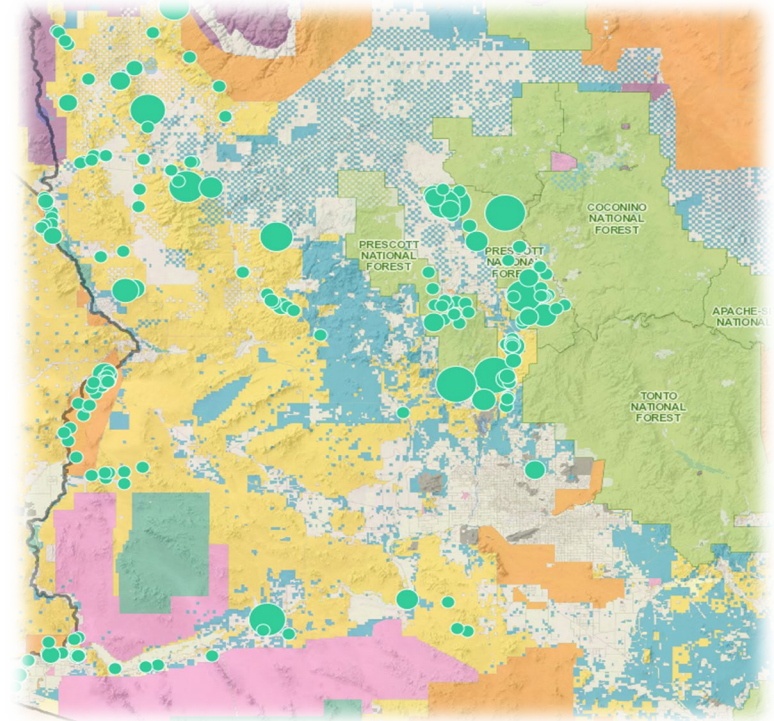
- Processed 80 requests
- PDC Resources include Prescott Hotshots & a Fire Suppression Module

NFDRS

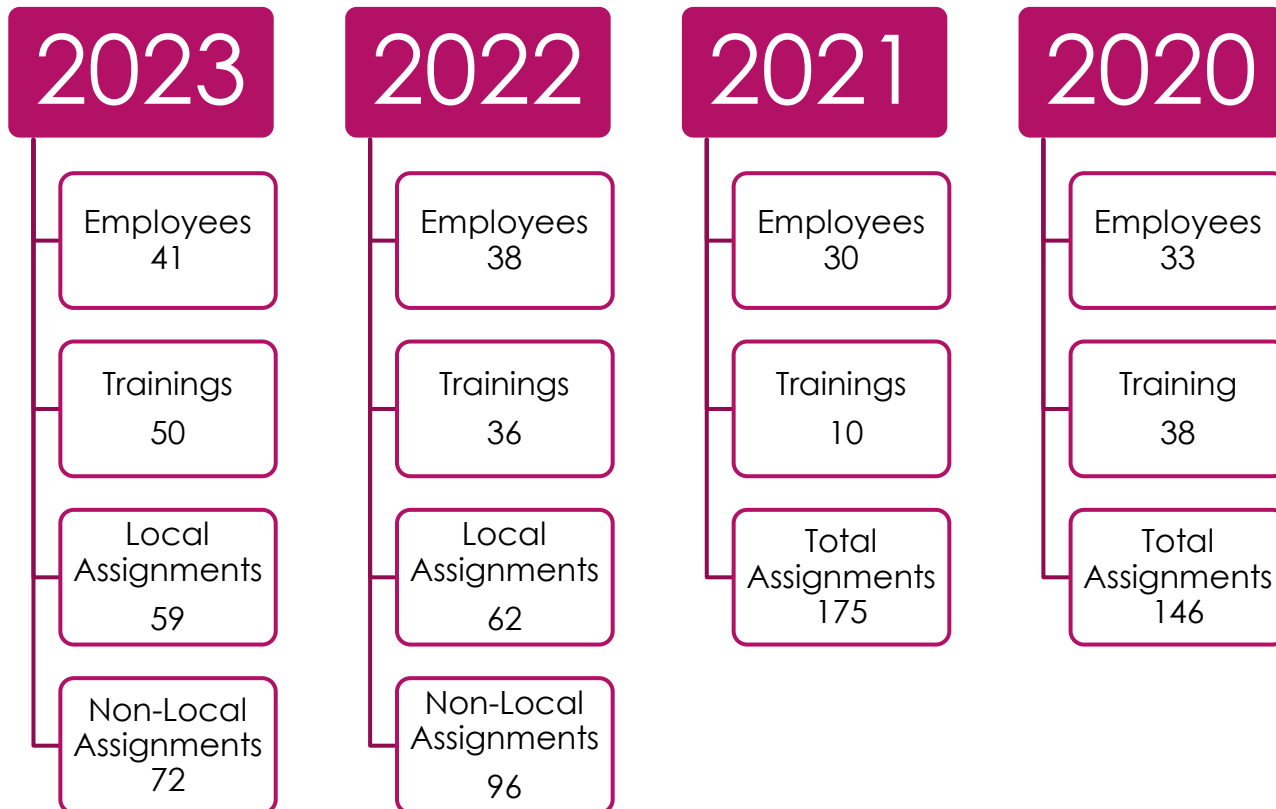
- Operate the Weather Information Management System (WIMS) for 15 DOI RAWS and 4 USFS RAWS
- Document and disseminate NFDRS Indices and Components to field units
- Implement the Western Arizona Zone NFDRS Operating Plan
- Produce Fire Danger/Outlook/Current Conditions products for DOI & USFS units
- Display Fire Danger Pocket Cards according to NWCG standards
- Assist with Response, Preparedness, Staffing Levels and communicate to field units
- Utilize FireFamilyPlus software to provide fire management with tools to aid in decision making

Mapping

- Manage PDC ArcGIS Online project with shared access to multiple layers
- Create new layers to meet agency/PDC needs
- Coordinate with agency's GIS specialists for updates
- Provide on-demand map products
- Edit Response Areas as needed



PNF AD Program



PDC Website

Manage site to provide products & services in support of the participating agencies and PDC staff

The screenshot shows the Prescott Dispatch Center (PDC) website. The header features the PDC logo with "AZ" and "19" banners. A navigation bar includes links for Home, SWCC, National, Site Disclaimer, Contact Us, and Trending Now! The main content area has a "Welcome to the PDC!" message followed by a paragraph describing the center's role as an interagency focal point for wildfire resource mobilization. To the left is a sidebar menu with categories like INFORMATION, OPERATIONS, PREDICTIVE SERVICES, and FIRE MANAGEMENT & ADMINISTRATION. On the right, there are sections for Quick Links (listing various fire-related resources) and Office Locations / Directions (featuring a map of Arizona).

2023 PDC Staffing

- ❑ Center Manager: Barry Wallace
- ❑ Assistant Center Manager: Bec Sandle
- ❑ Assistant Center Manager: Ashley Epright
- ❑ IA/Aircraft Dispatcher: Brandon Padron
- ❑ IA/Aircraft Dispatcher: Mariah Heye
- ❑ IA/Aircraft Dispatcher: Nicole Wescott
- ❑ Intelligence/Support: Viola Plummer
- ❑ Logistics Dispatcher: Sara Sexson

2023 Accomplishments

- Successful transition to next generation computer aided dispatch: WildCAD-E
- Staffed Expanded Dispatch from late May to mid August, hosted Type 3 IMT
- Provided 24-Hour staffing from late May through July
- Increased capabilities with virtual dispatching and on-call work
- Supplemental workforce (local & non-local) of 22 dispatchers
- Hosted National Weather Service staff onsite at PDC
- PDC Staff received training and assignment opportunities
- Successfully managed Prescott NF AD Program, timely processing of travel and time
- Provided personnel for training cadre, hiring events and local emergency drills
- Enhanced & maintained PDC Website
- Provided IQCS program management assistance
- Maintained WildCAD-E database including phone directory, run cards, resources
- Remained on the cutting edge of Dispatch information technology including FireNet, SharePoint, IRWIN, text notification system, electronic records



Looking into 2024...

Continued focus on excellent customer service to all the agencies we serve

- **NFDRS**

- Continue to enhance and implement interagency Fire Danger Operating Plan for the PDC area of responsibility (PNF, BLM, BIA, FWS)

- **IROC**

- Continued development, enhancement, and training

- **IRWIN**

- Track the latest system integration and connected applications

- **InFORM**

- Contribute to successful completion of fire reports

- **AGOL**

- Enhance ArcGIS Online for incident mapping and intel
- Use during Initial Attack and Aircraft dispatching

- **CAD**

- Continue to enhance WildCAD-E for PDC operations

- **FireNet**

- Enhance PDC SharePoint site with easy access to files