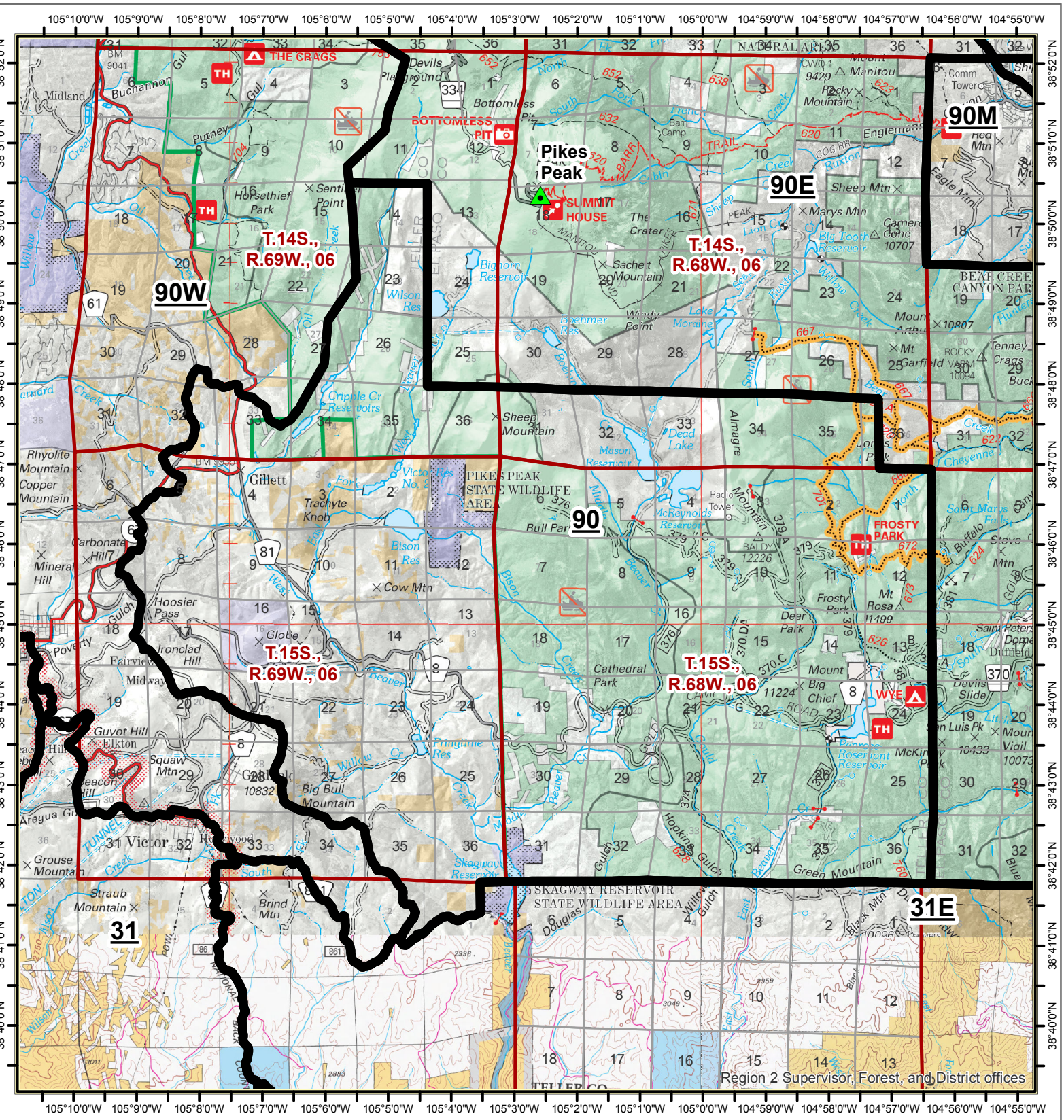

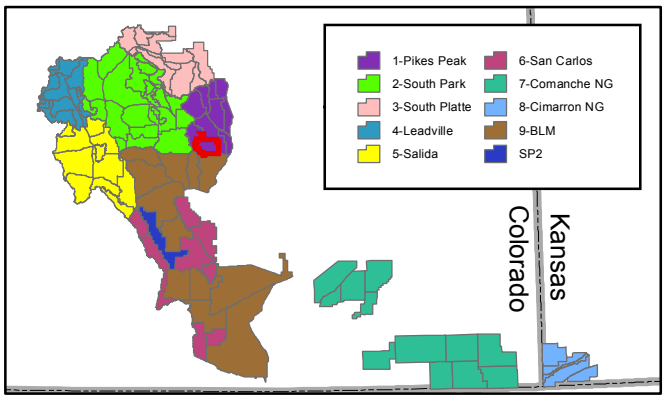

90-Seven Lakes

Page 1 of 100

- Response Areas
- RAWS Stations
- Base
- Base and Repeater
- Repeater

N W E S

1:118,450

0 1.5 3 Miles

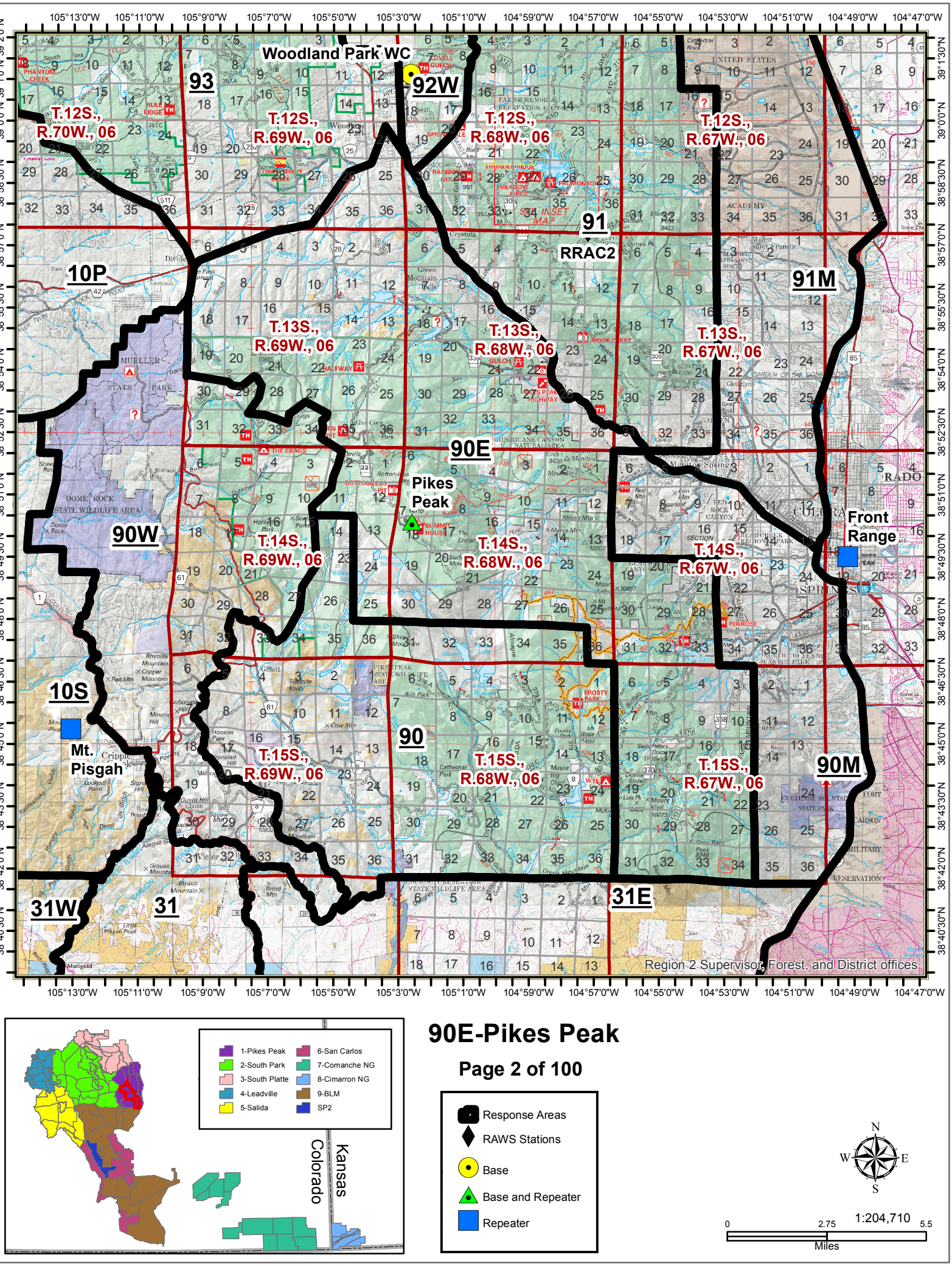

90E-Pikes Peak

- Response Areas
- RAWS Stations
- Base
- Base and Repeater
- Repeater

N
W
E
S

1:204,710

0 2.75 5.5

Miles

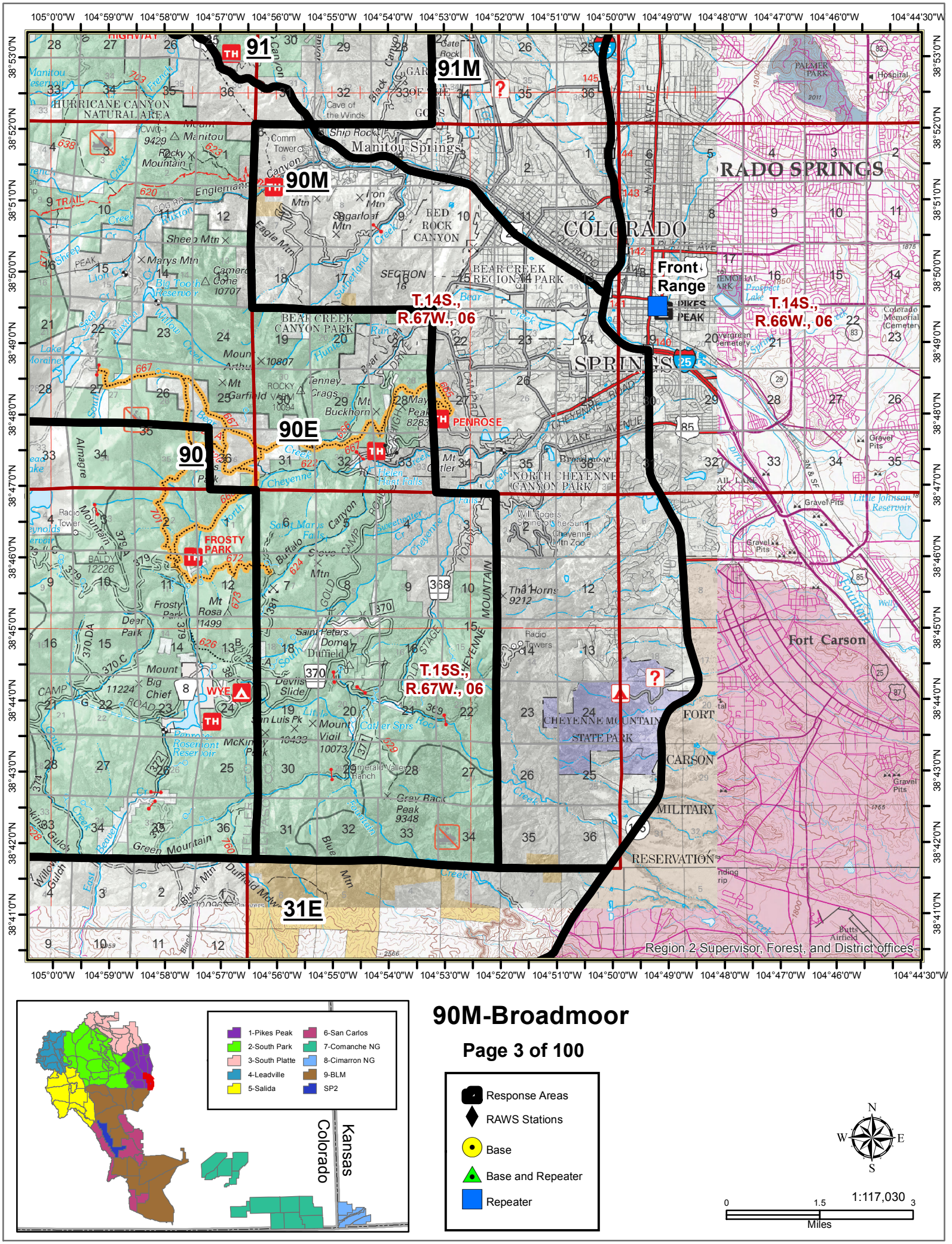

90M-Broadmoor

Page 3 of 100

Response Areas
RAWS Stations
Base
Base and Repeater
Repeater

N
W
E
S

1:117,030

0 1.5 3
Miles

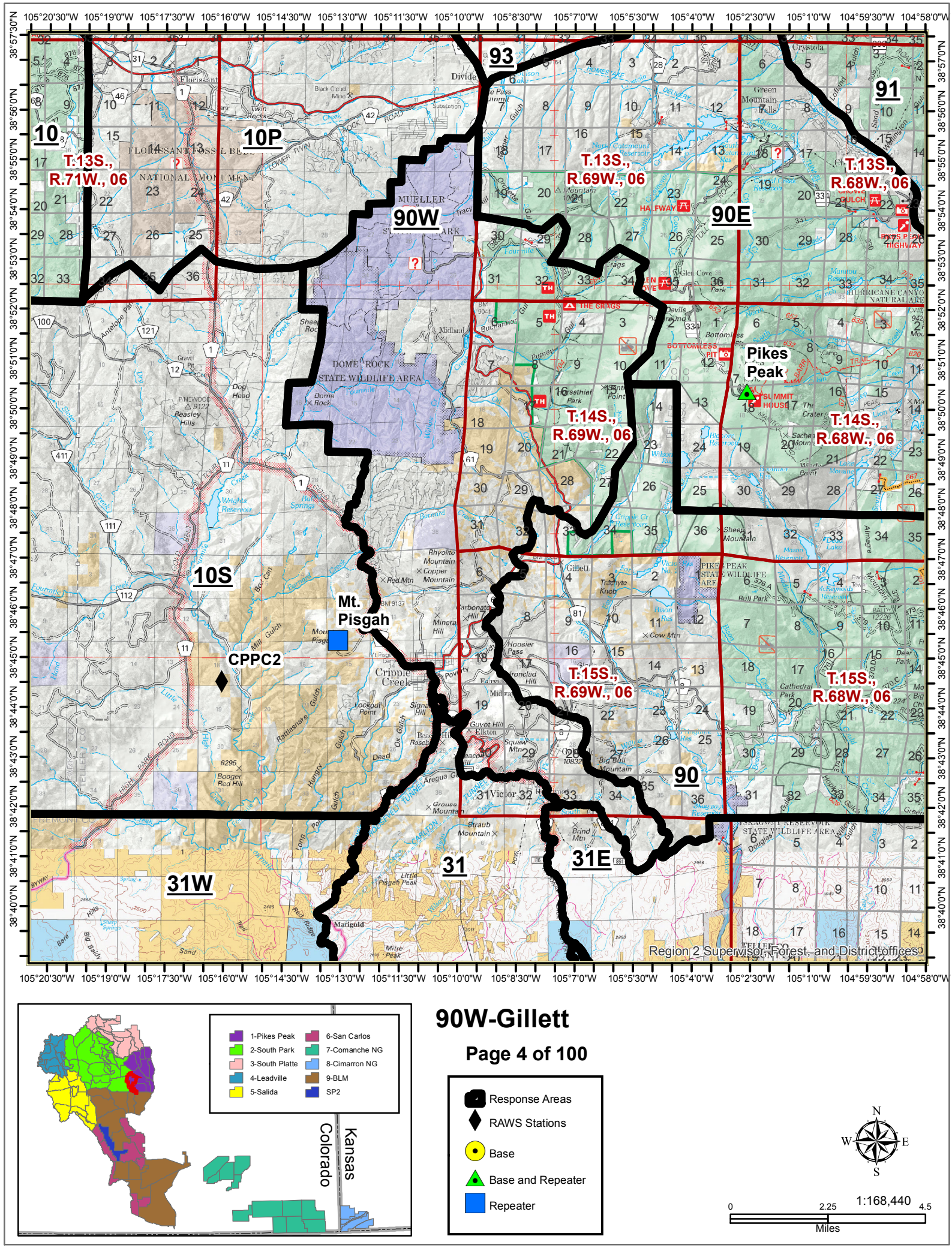

90W-Gillett

Page 4 of 100

- Response Areas
- RAWS Stations
- Base
- Base and Repeater
- Repeater

N W E S

1:168,440

0 2.25 4.5

Miles

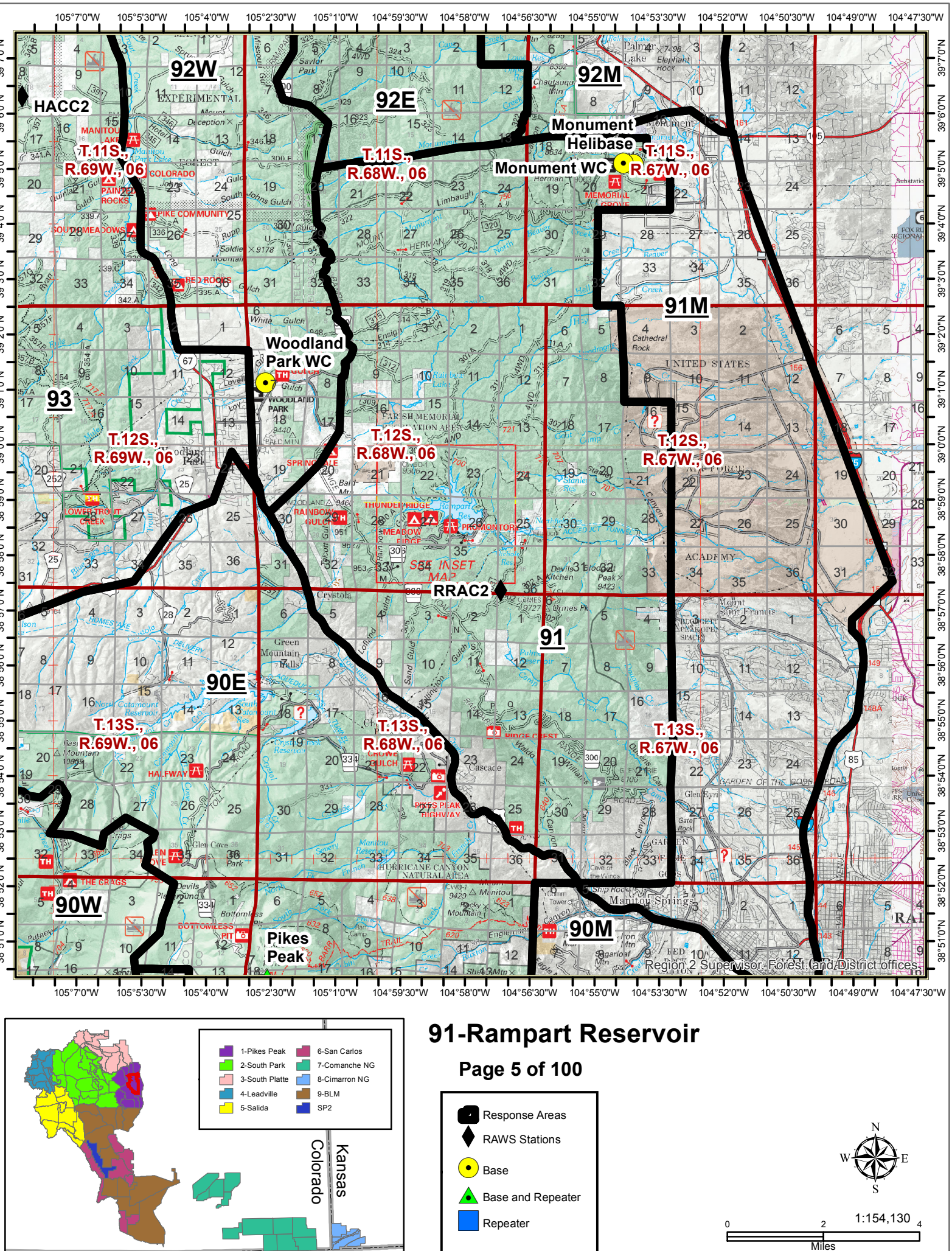

91-Rampart Reservoir

Page 5 of 100

- Response Areas
- RAWS Stations
- Base
- Base and Repeater
- Repeater

N
W
E
S

1:154,130

0 2 4 Miles

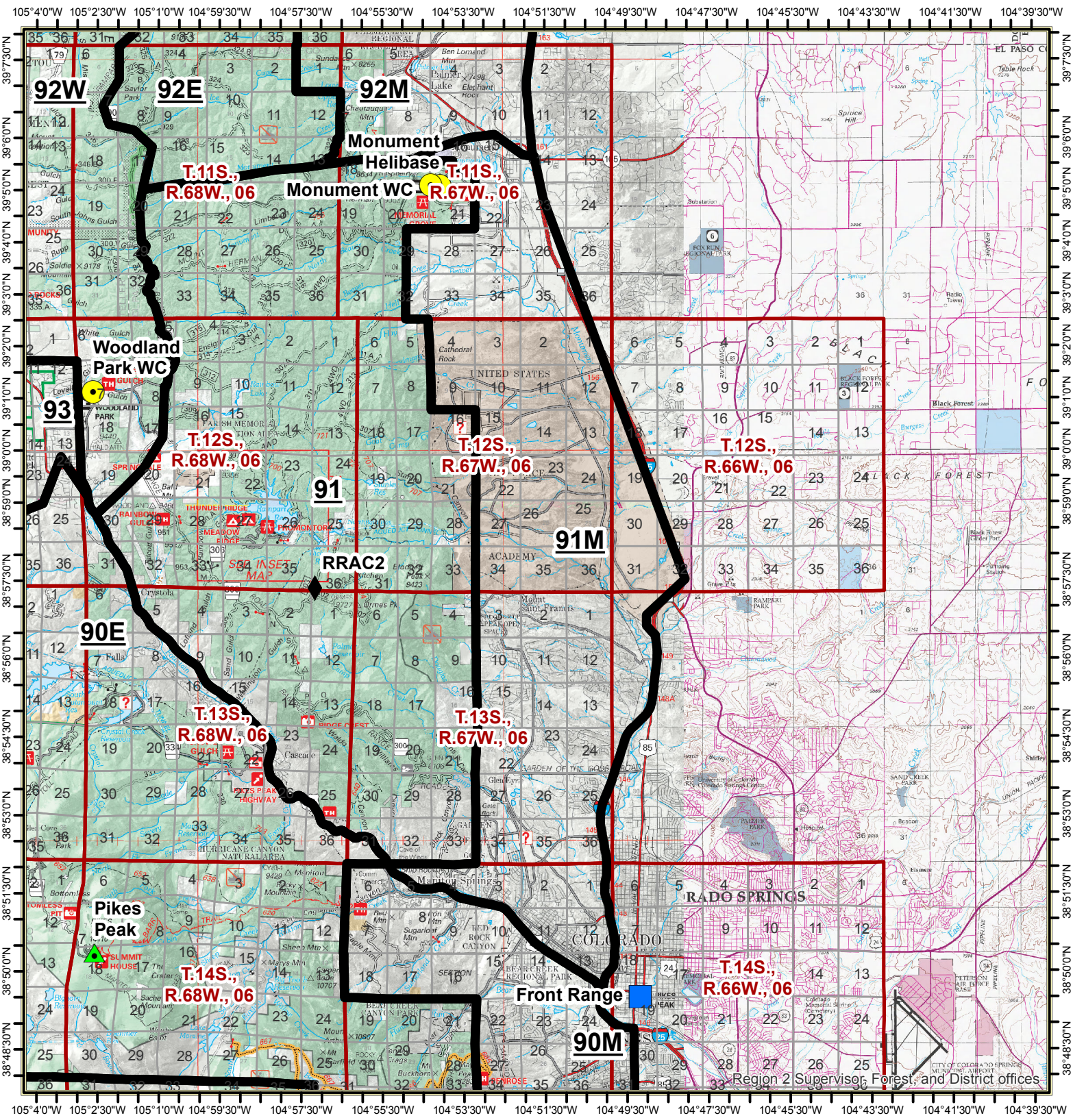

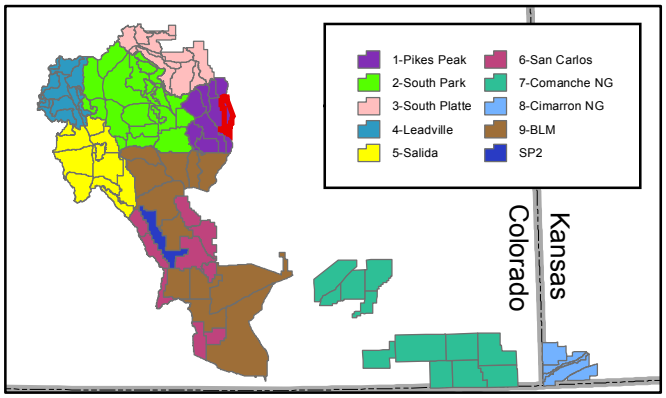

91M-Garden of the Gods

- Response Areas
- RAWS Stations
- Base
- Base and Repeater
- Repeater

N
W E
S

1:183,910

0 2.5 5
Miles

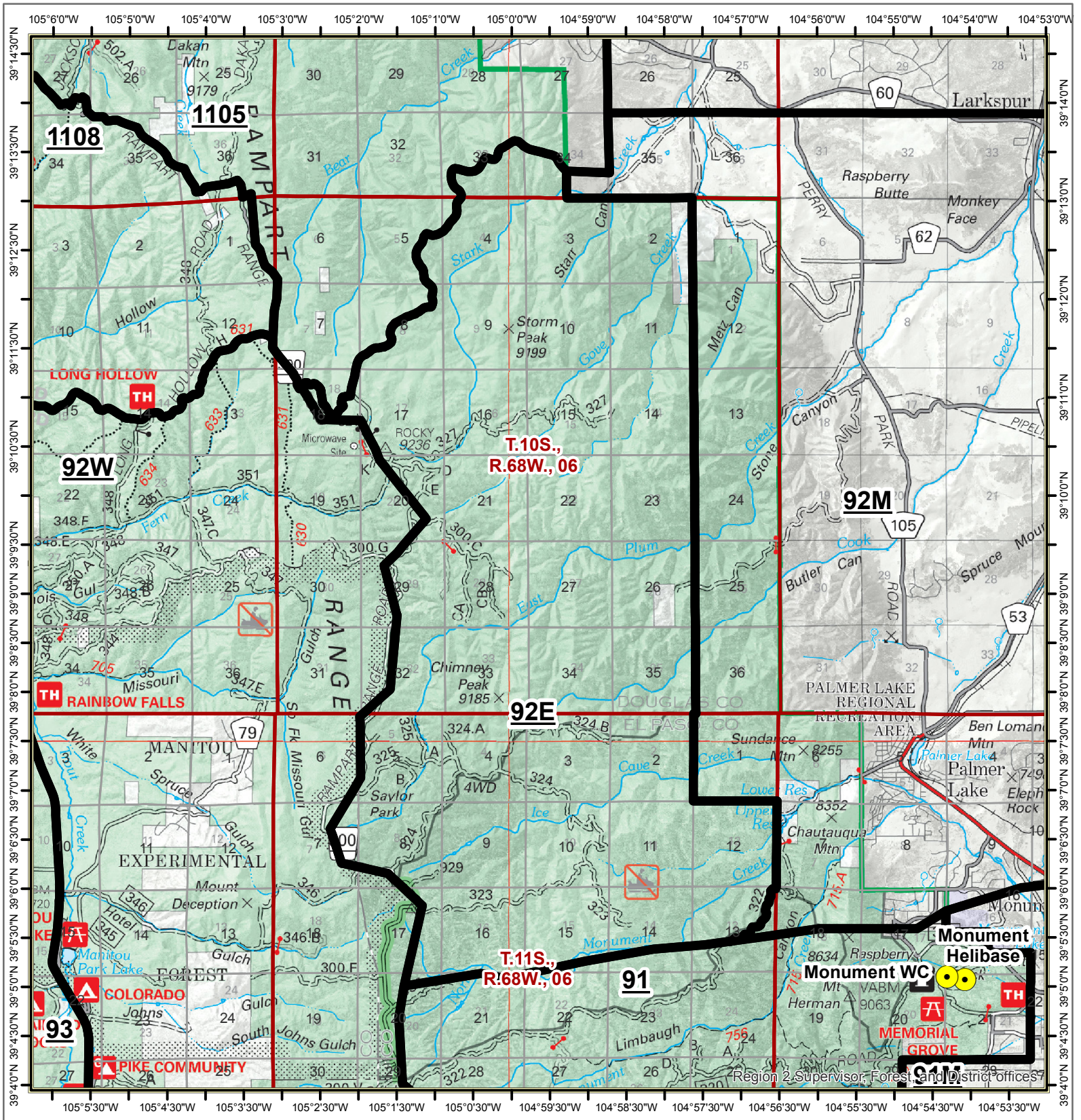

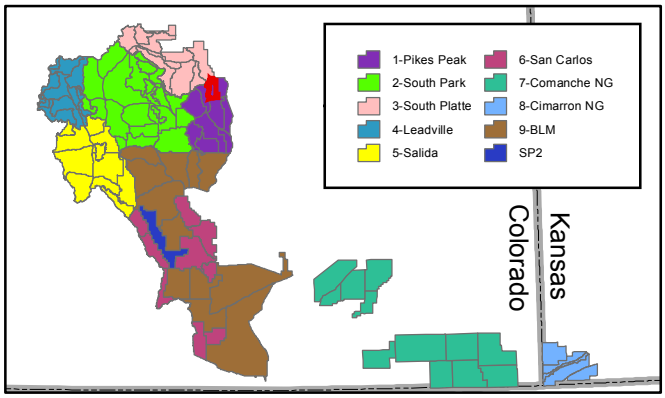

92E-Chimney Peak

- Response Areas
- RAWS Stations
- Base
- Base and Repeater
- Repeater

N W E S

1:96,650

0 1.25 2.5 Miles

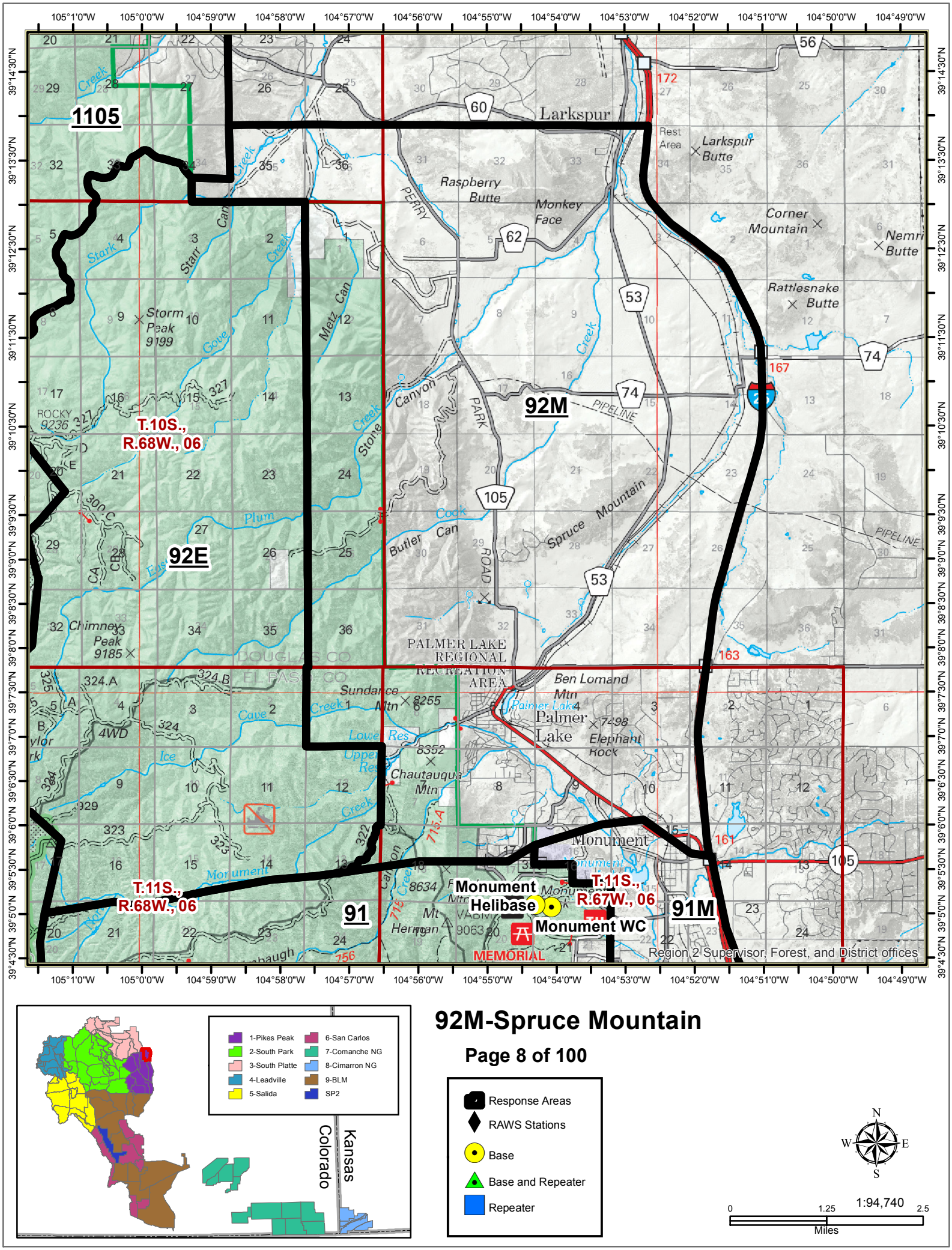

92M-Spruce Mountain

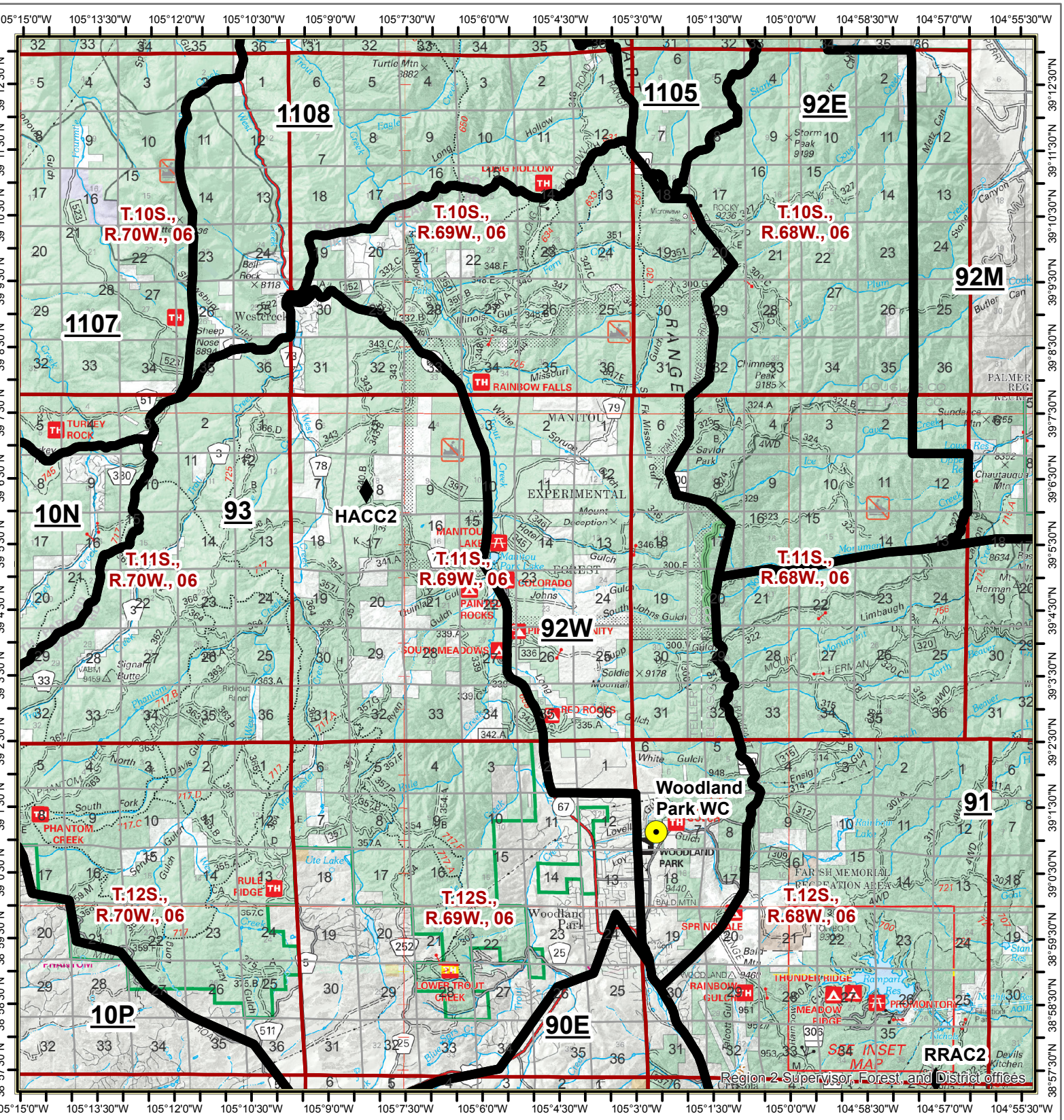

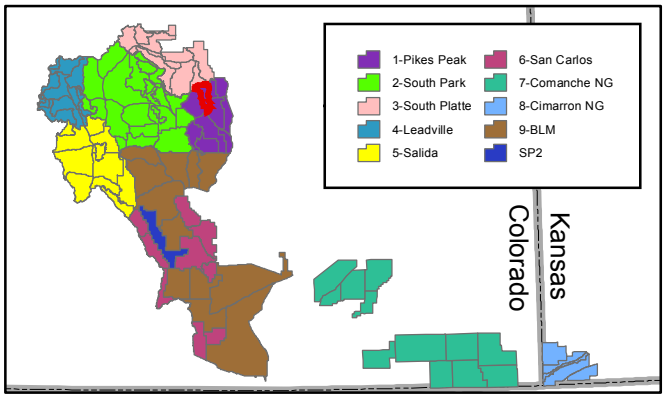

92W-Manitou Experimental Forest

- Response Areas
- RAWS Stations
- Base
- Base and Repeater
- Repeater

N
W
E
S

1:144,610

0 2 4
Miles

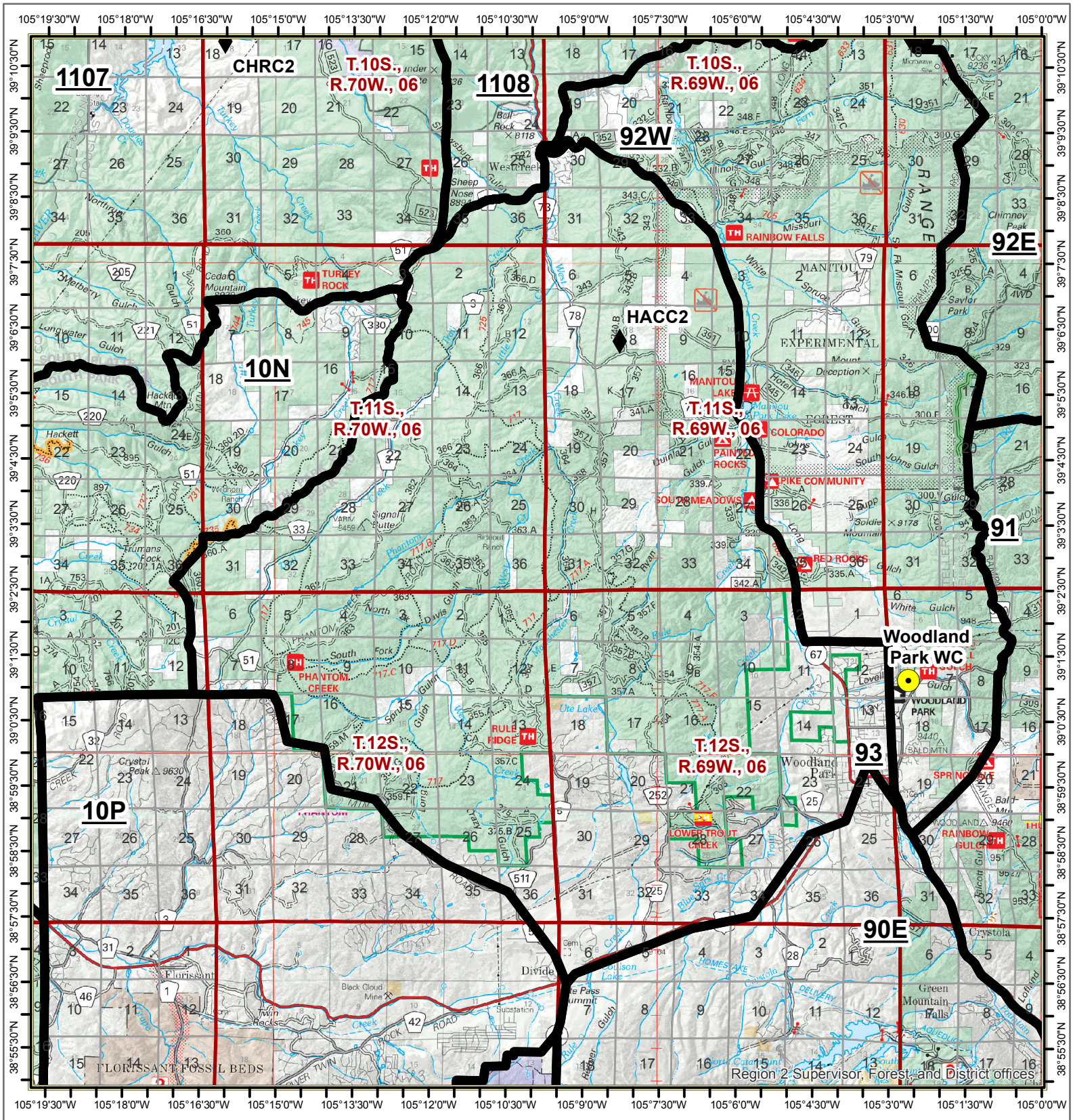

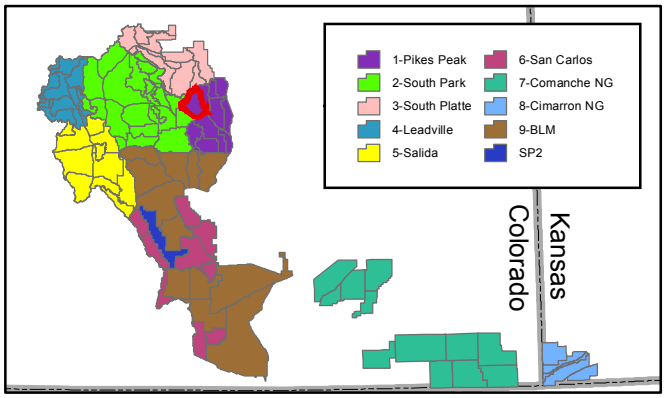

93-Signal Butte

Page 10 of 100

- Response Areas
- RAWS Stations
- Base
- Base and Repeater
- Repeater

N
W
E
S

1:144,700

0 2 4
Miles

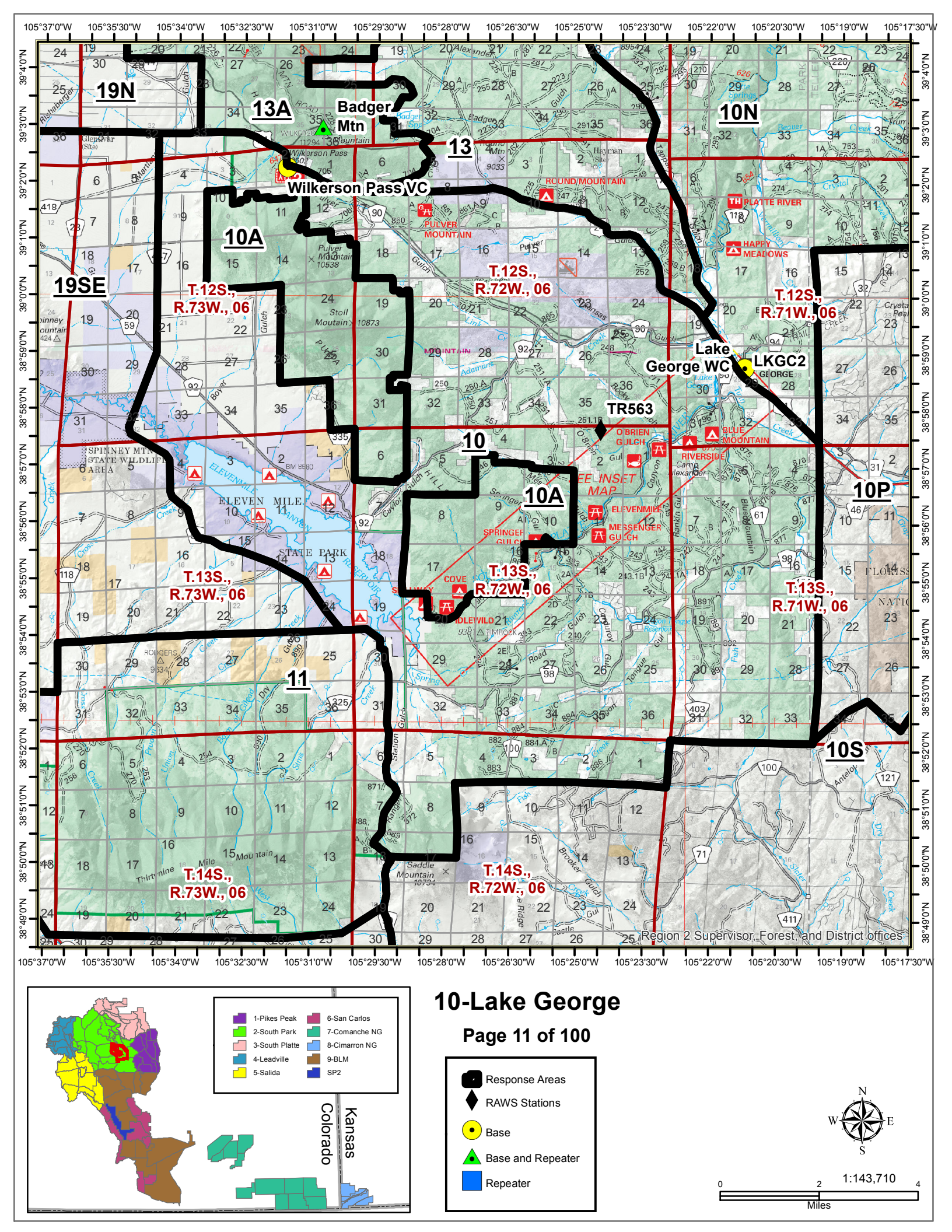

10-Lake George

Page 11 of 100

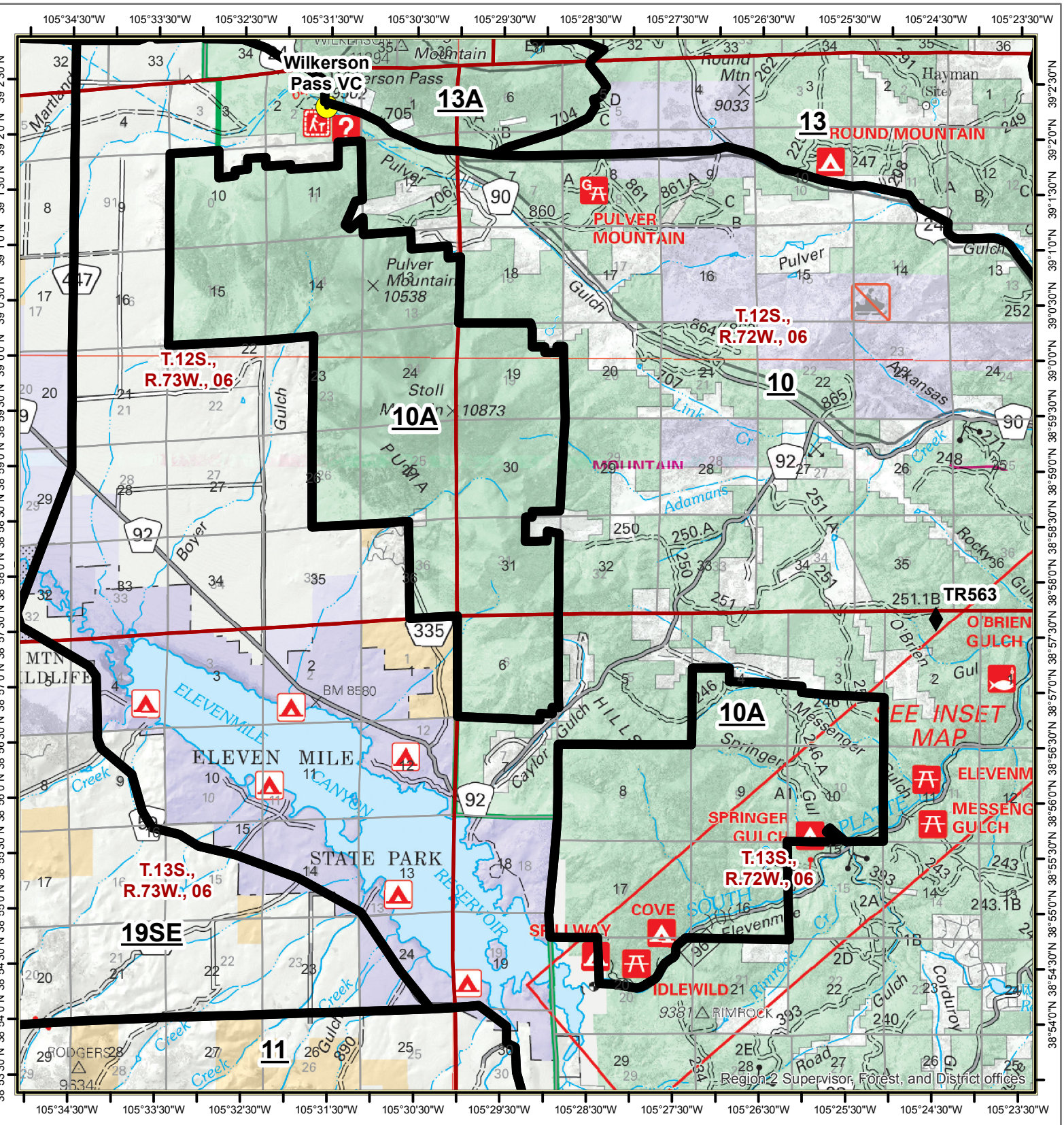

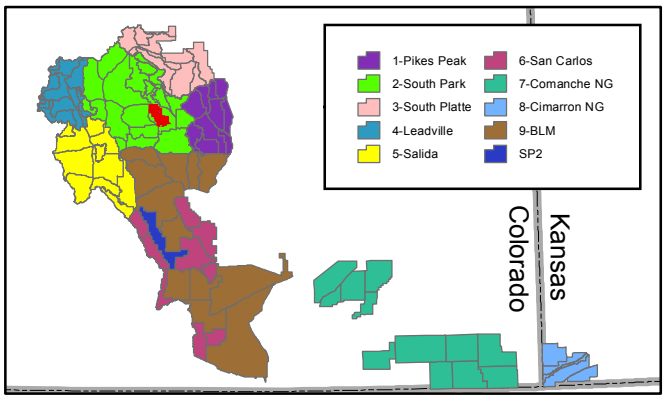

10A-Stoll Mountain

- Response Areas
- RAWS Stations
- Base
- Base and Repeater
- Repeater

N W E S

1:85,990

0 1.25 2.5 Miles

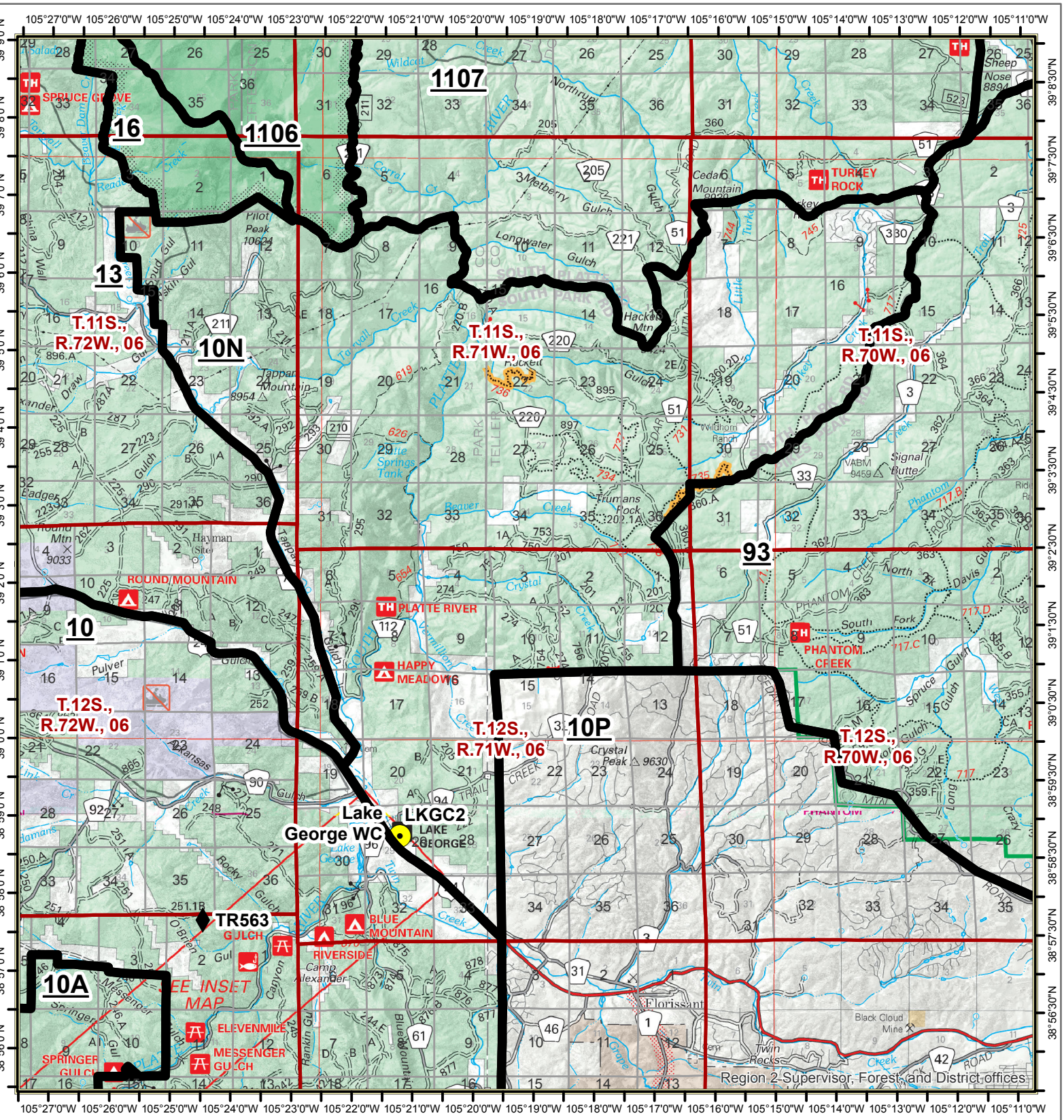

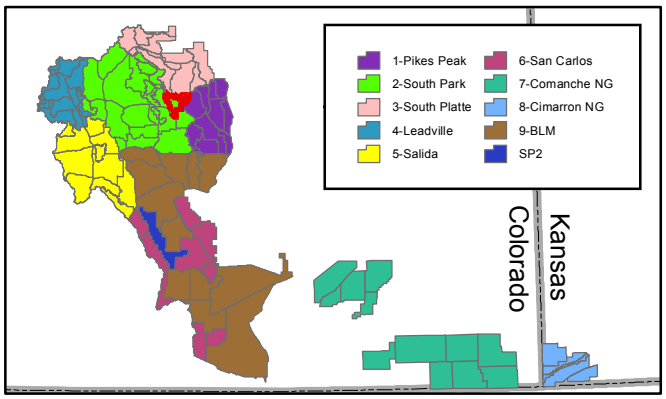

10N-Hackett Gulch

Page 13 of 100

- Response Areas
- RAWS Stations
- Base
- Base and Repeater
- Repeater

N W E S

1:122,510

0 1.75 3.5 Miles

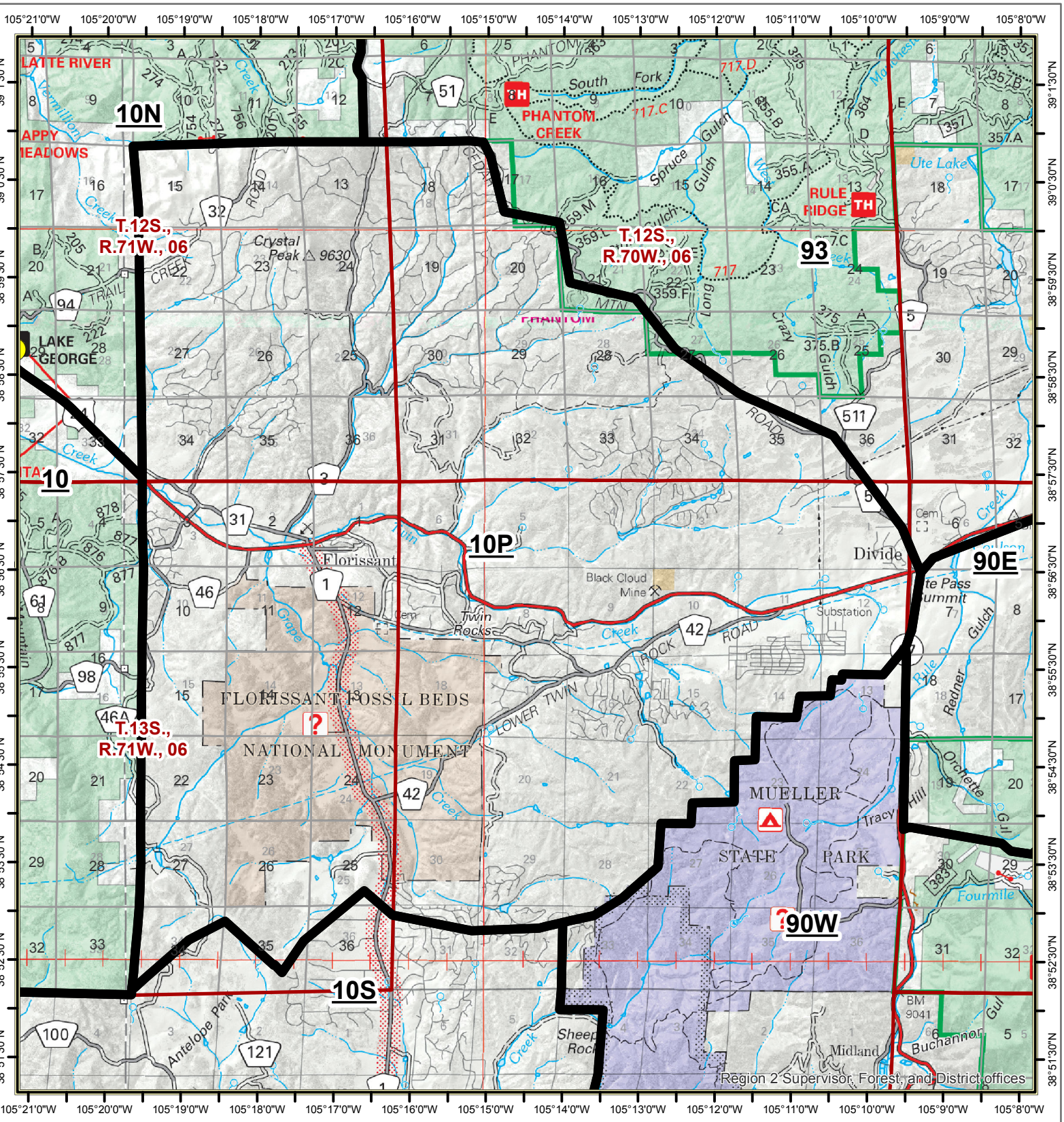

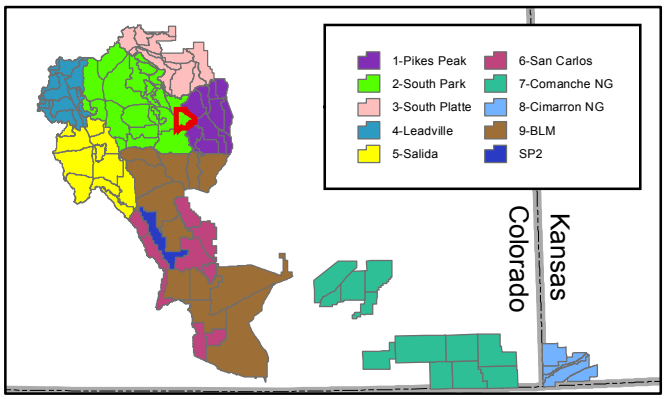

10P-Florissant Fossil Beds NPS

- Response Areas
- RAWS Stations
- Base
- Base and Repeater
- Repeater

N W E S

0 1.25 2.5 Miles

1:97,530

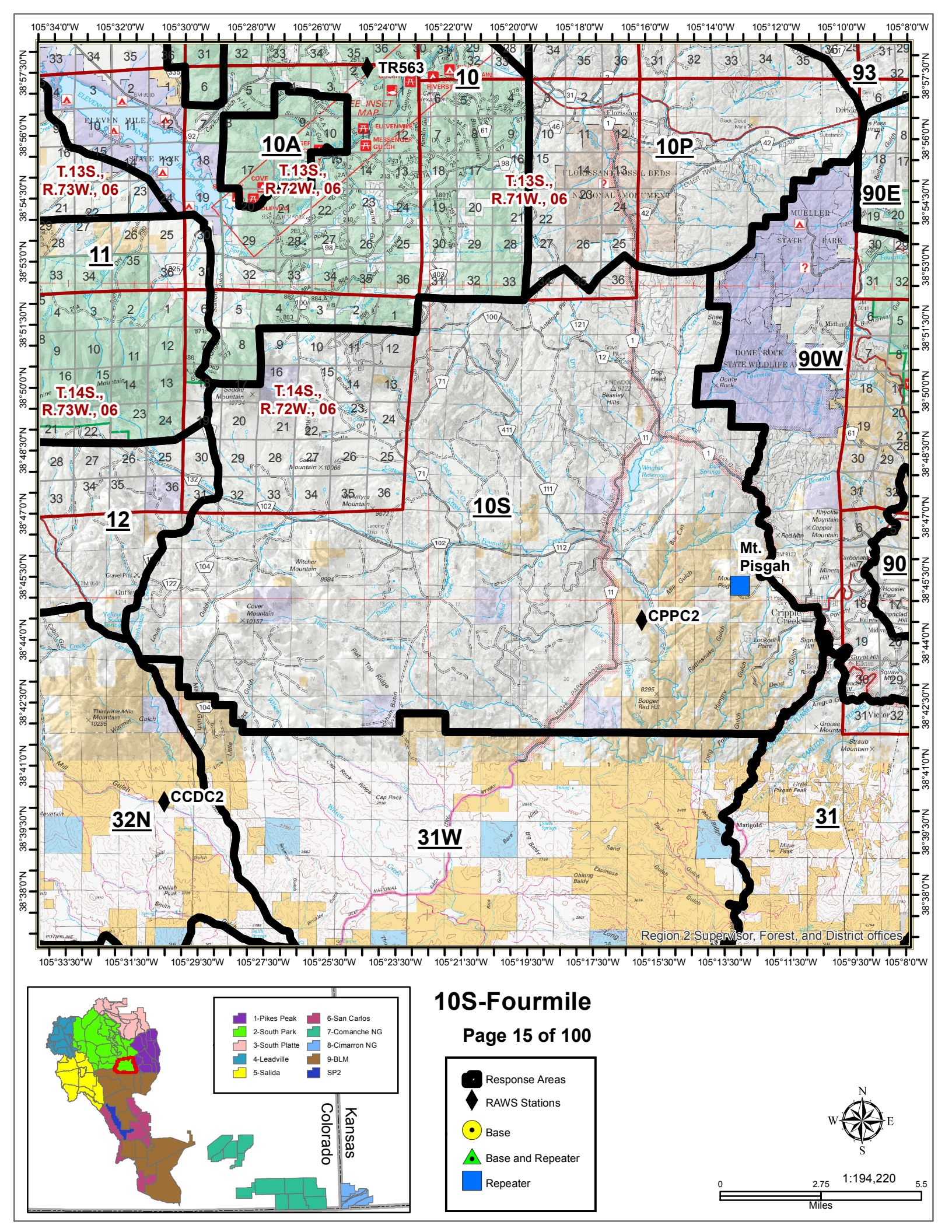
105°34'0"W
105°32'0"W
105°30'0"W
105°28'0"W
105°26'0"W
105°24'0"W
105°22'0"W
105°20'0"W
105°18'0"W
105°16'0"W
105°14'0"W
105°12'0"W
105°10'0"W
105°8'0"W
38°57'30"N
38°56'0"N
38°54'30"N
38°53'0"N
38°51'30"N
38°50'0"N
38°48'30"N
38°47'0"N
38°45'30"N
38°44'0"N
38°42'30"N
38°41'0"N
38°39'30"N
38°38'0"N
105°33'30"W
105°31'30"W
105°29'30"W
105°27'30"W
105°25'30"W
105°23'30"W
105°21'30"W
105°19'30"W
105°17'30"W
105°15'30"W
105°13'30"W
105°11'30"W
105°9'30"W
105°8'0"W
TR563
10
93
10A
10P
T.13S., R.73W., 06
T.13S., R.72W., 06
T.13S., R.71W., 06
90E
11
90W
T.14S., R.73W., 06
T.14S., R.72W., 06
10S
12
Mt. Pisgah
90
CPPC2
CCDC2
32N
31W
31
Region 2 Supervisor, Forest, and District offices
1-Pikes Peak
2-South Park
3-South Platte
4-Leadville
5-Salida
6-San Carlos
7-Comanche NG
8-Cimarron NG
9-BLM
SP2
Colorado
Kansas
10S-Fourmile
Page 15 of 100
Response Areas
RAWS Stations
Base
Base and Repeater
Repeater
N
W
E
S
1:194,220
0
2.75
5.5
Miles

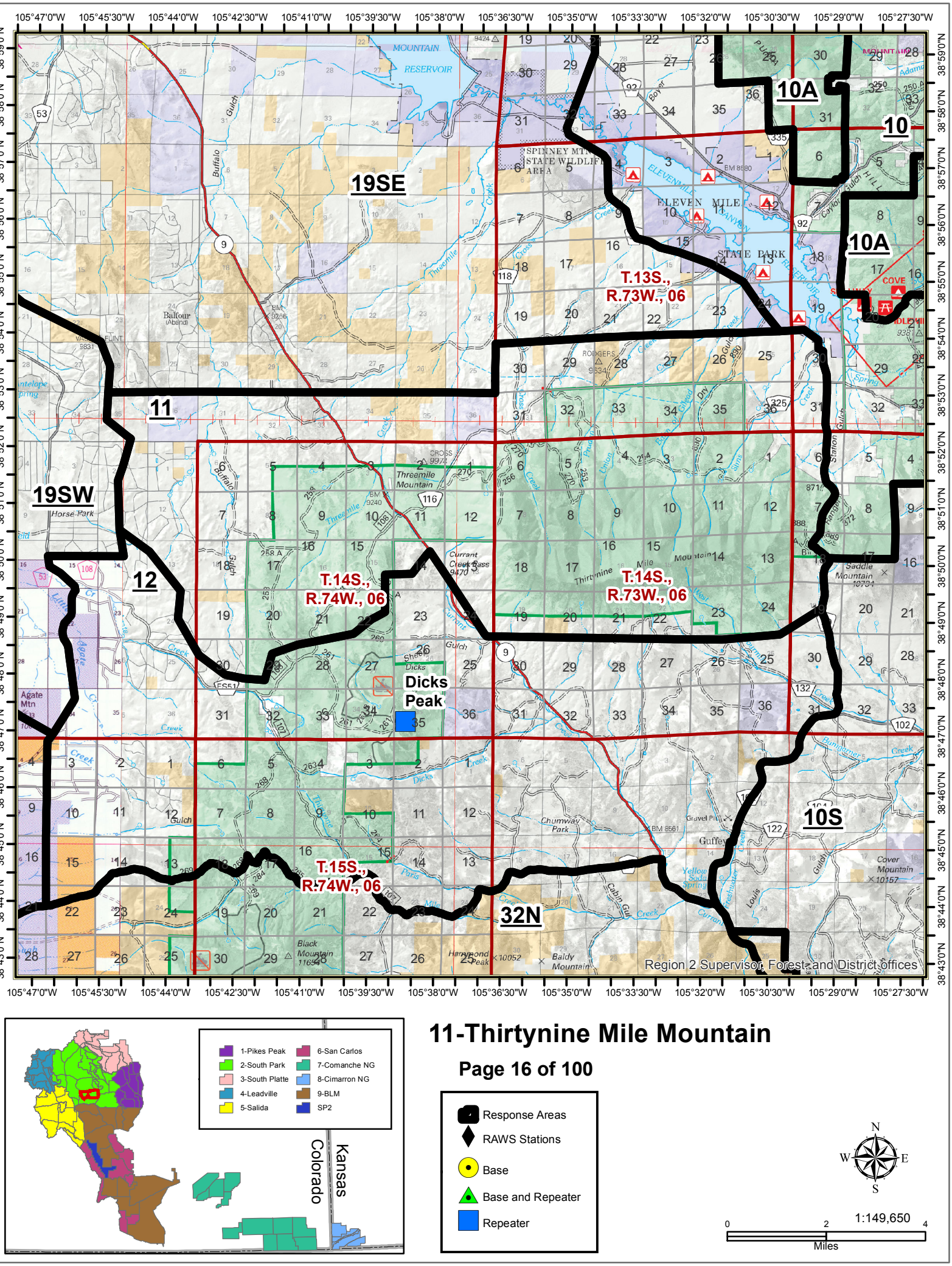

11-Thirtynine Mile Mountain

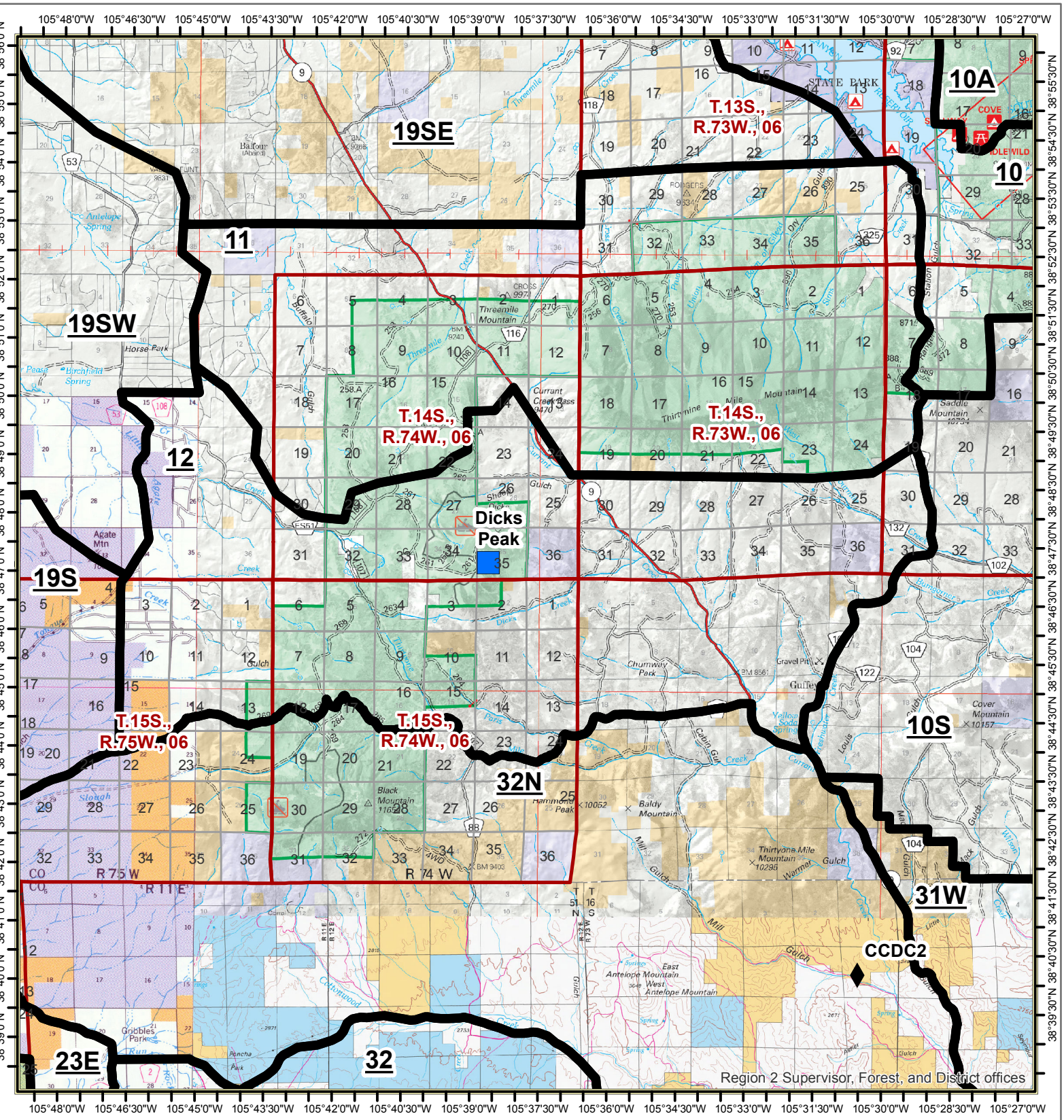

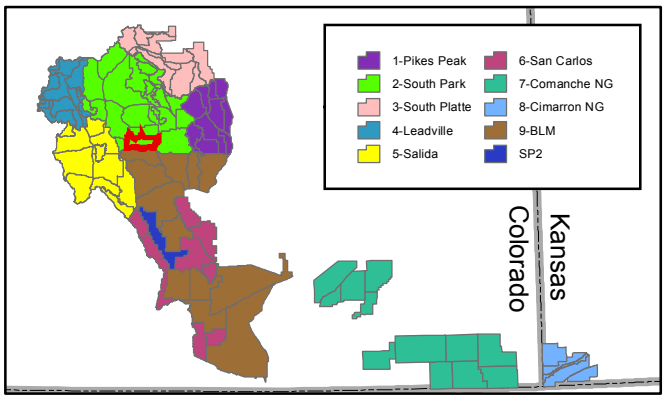

12-Dicks Peak

- Response Areas
- RAWS Stations
- Base
- Base and Repeater
- Repeater

N
W
E
S

1:162,970

0 2.25 4.5
Miles

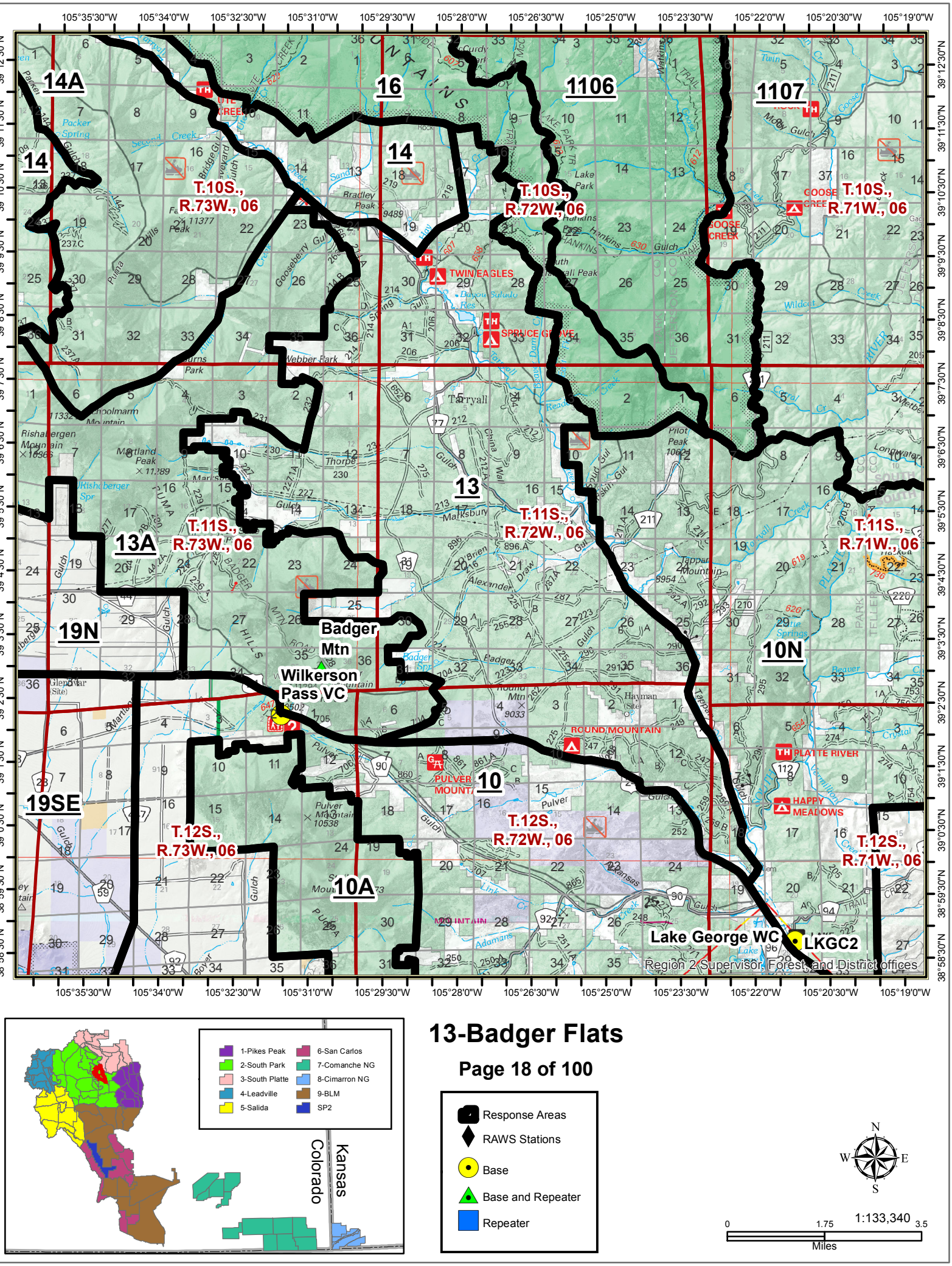

13-Badger Flats

- Response Areas
- RAWS Stations
- Base
- Base and Repeater
- Repeater

N
W
E
S

1:133,340

0 1.75 3.5
Miles

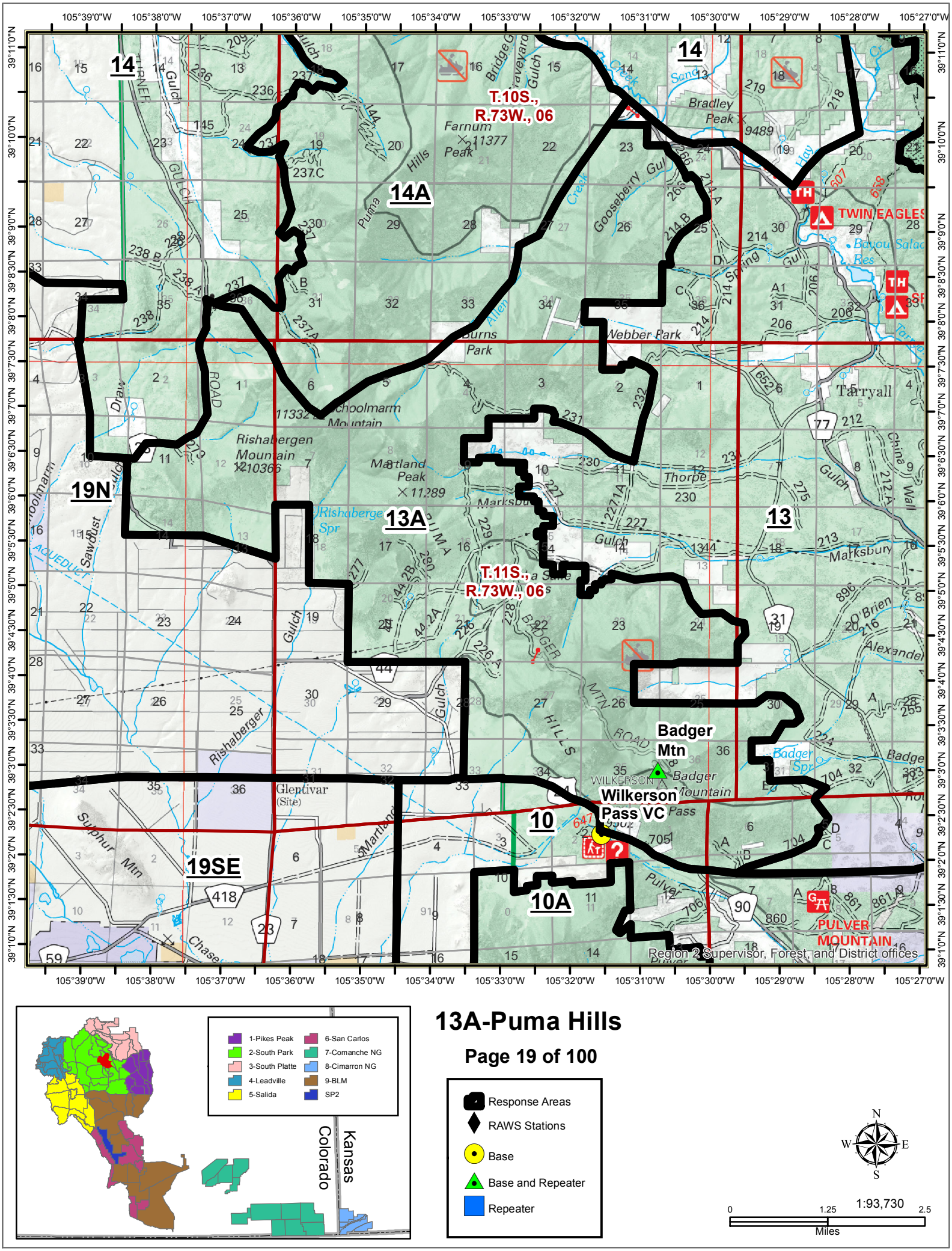

13A-Puma Hills

- Response Areas
- RAWS Stations
- Base
- Base and Repeater
- Repeater

N W E S

0 1.25 2.5 Miles

1:93,730

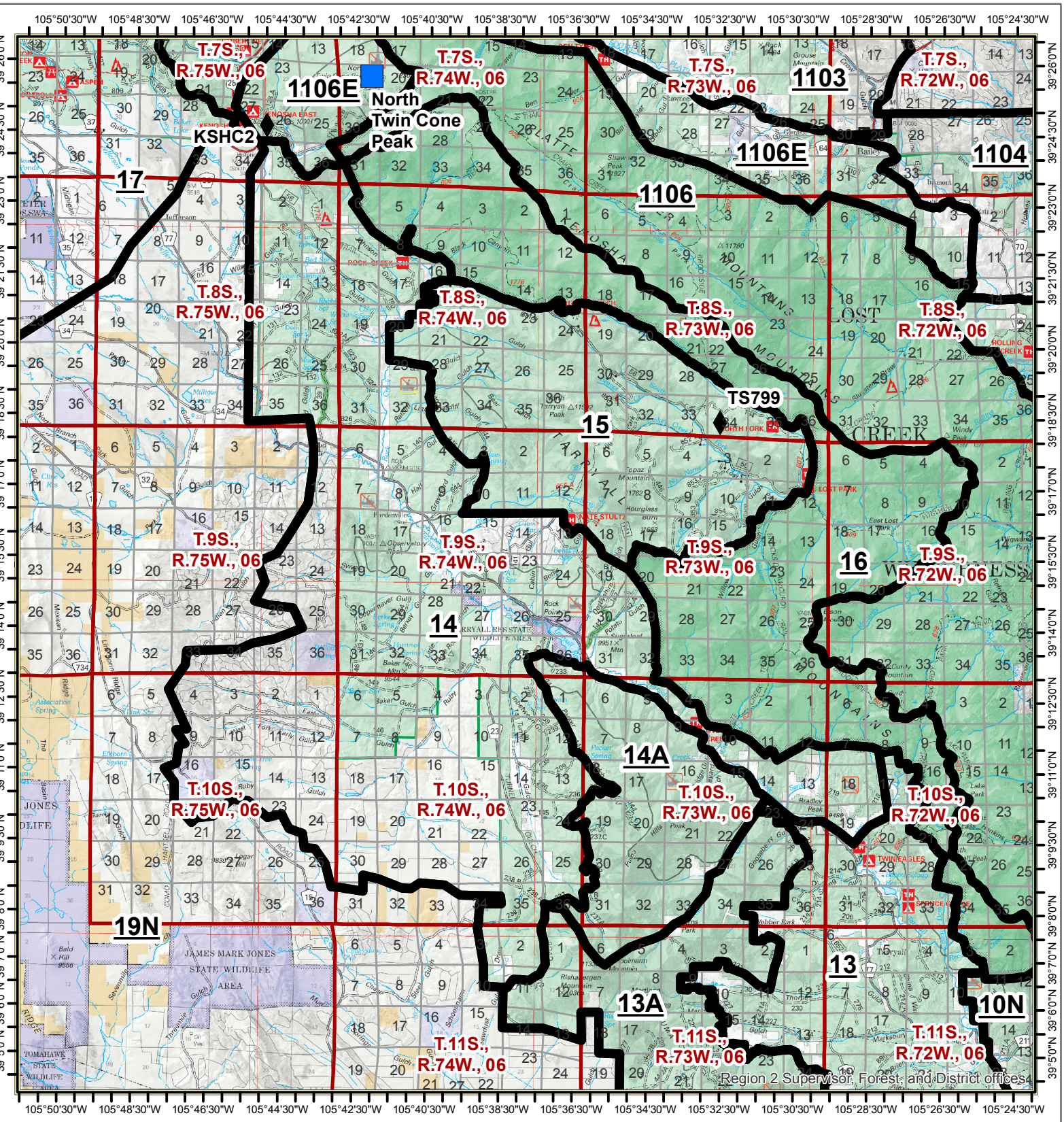

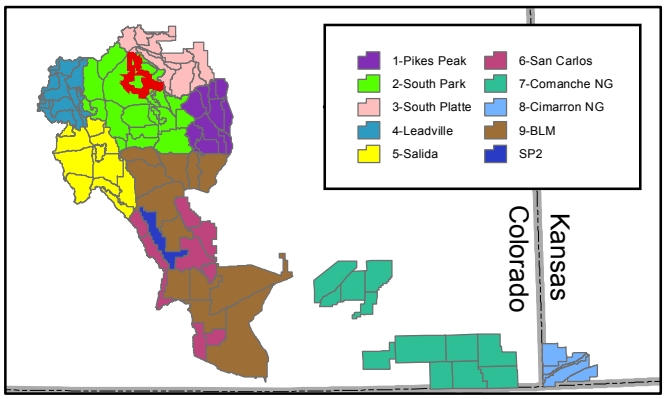

14-Northern Tarryall

- Response Areas
- RAWS Stations
- Base
- Base and Repeater
- Repeater

N
W E
S

1:201,330

0 2.75 5.5
Miles

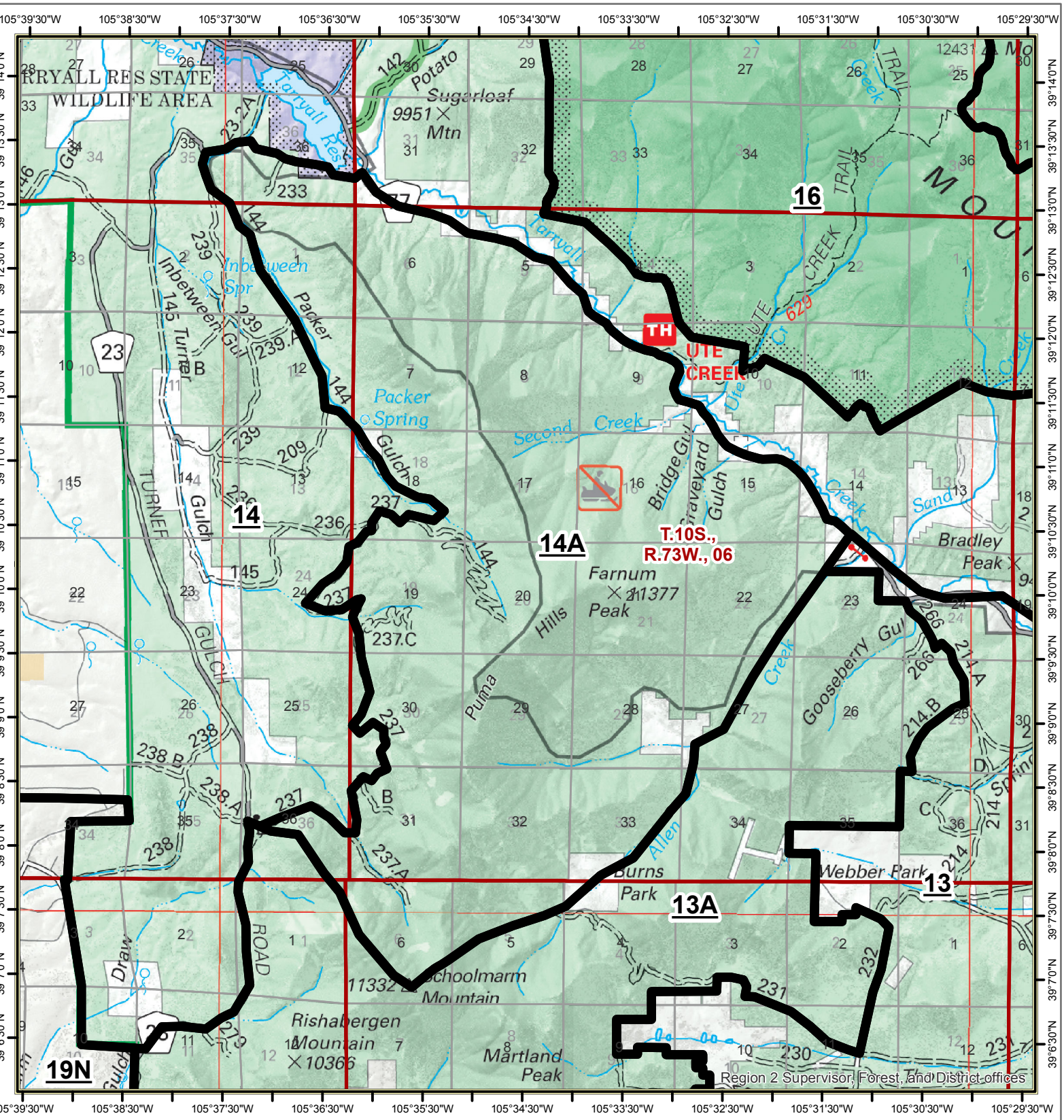

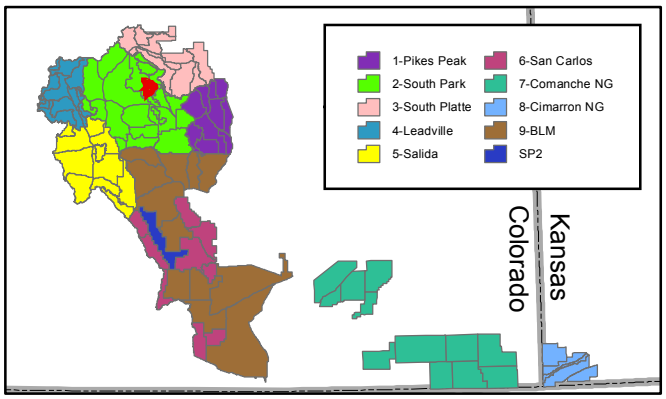

14A-Farnum Peak

- Response Areas
- RAWS Stations
- Base
- Base and Repeater
- Repeater

N W E S

1:74,110

0 1 2 Miles

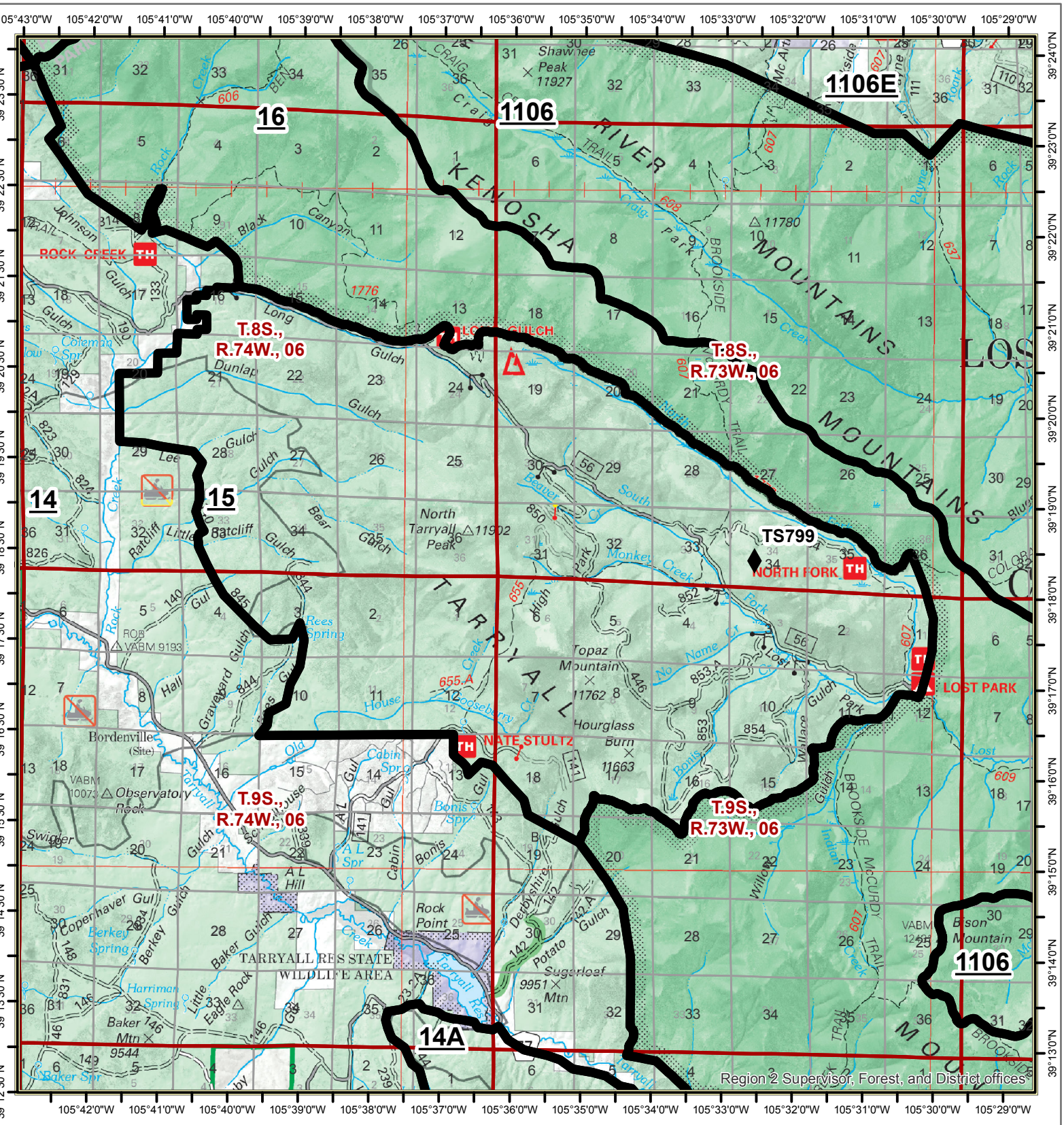

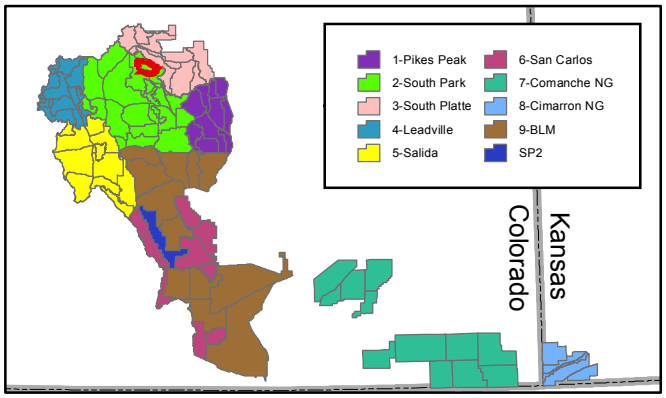

15-Topaz Mountain

- Response Areas
- RAWS Stations
- Base
- Base and Repeater
- Repeater

N
W
E
S

1:104,880

0 1.5 3
Miles

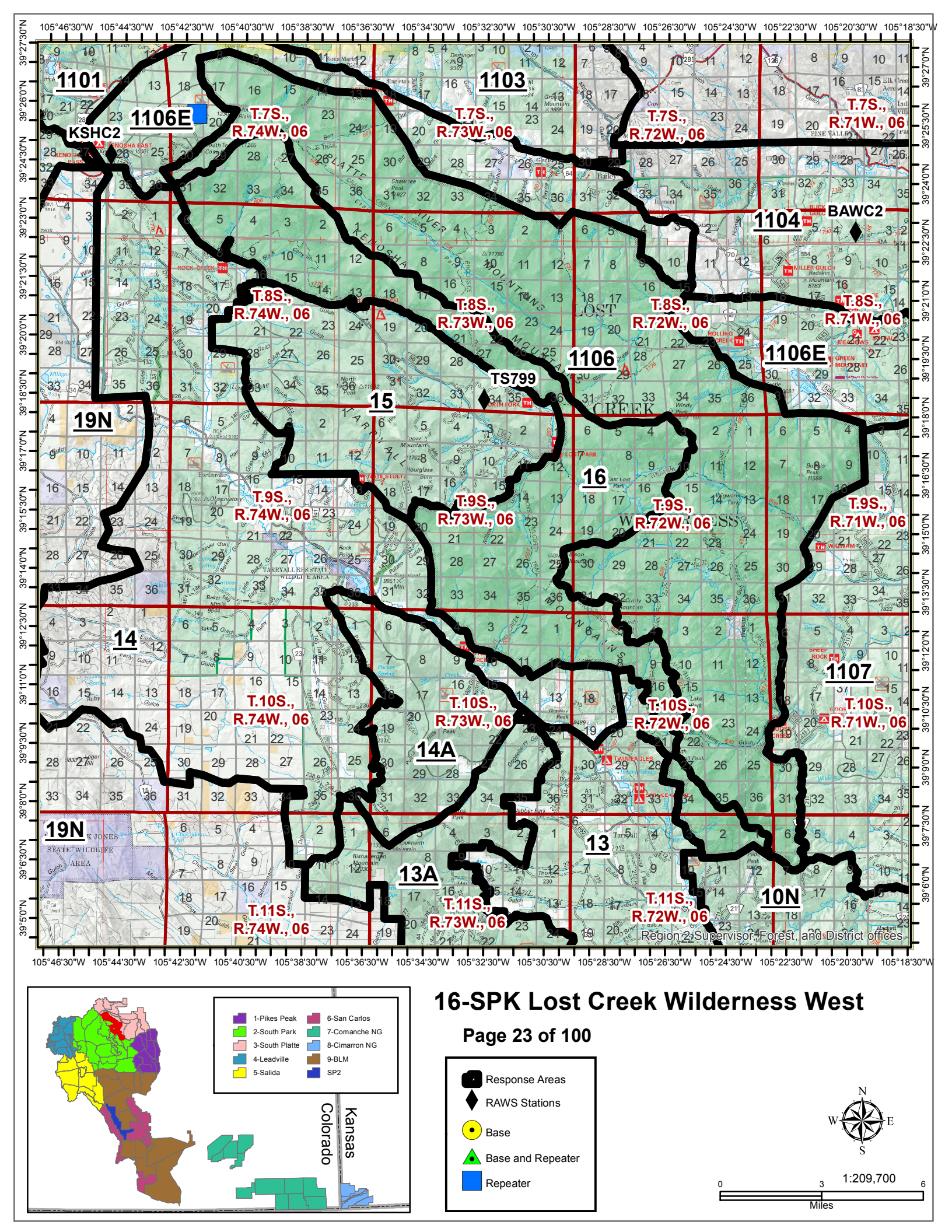

16-SPK Lost Creek Wilderness West

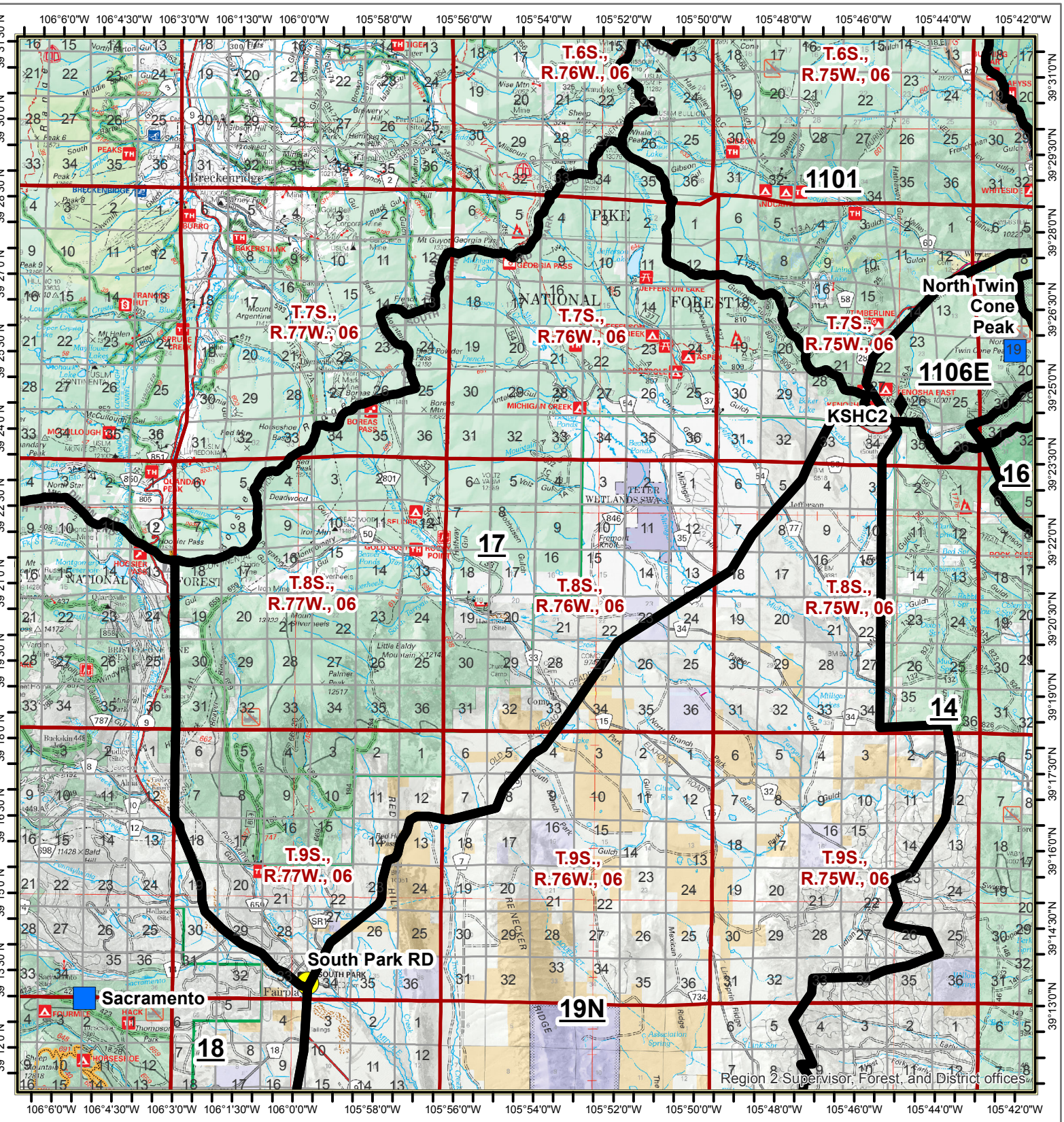

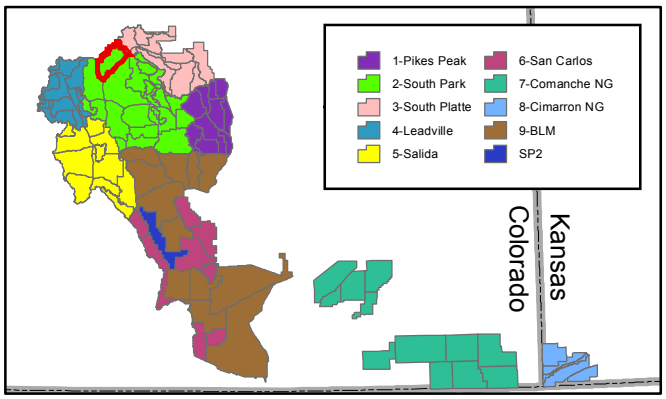

17-Georgia Pass

Response Areas
RAWS Stations
Base
Base and Repeater
Repeater

N
W E
S

1:184,340

0 2.5 5
Miles

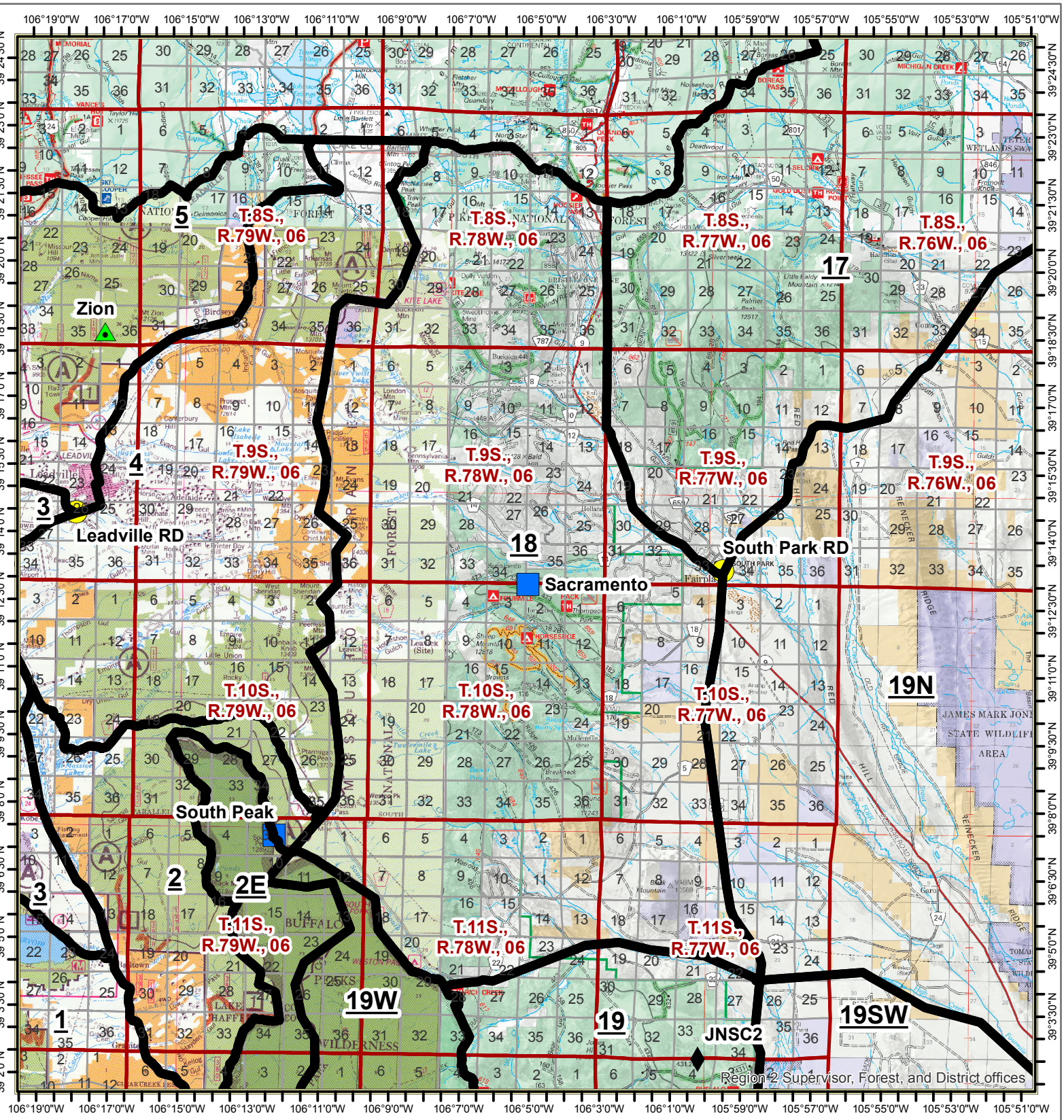

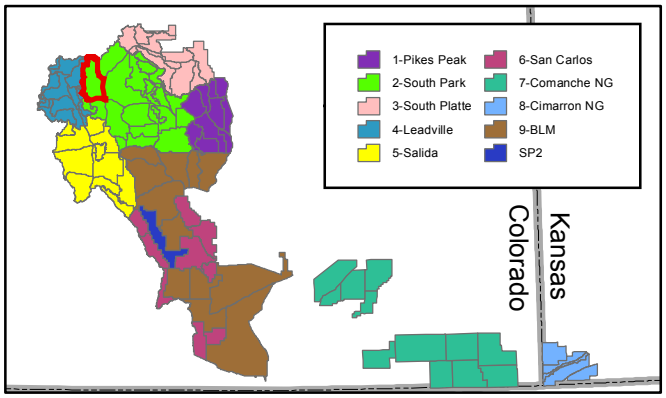

18-Sacramento

- Response Areas
- RAWS Stations
- Base
- Base and Repeater
- Repeater

N
W E
S

1:210,820

0 3 6
Miles

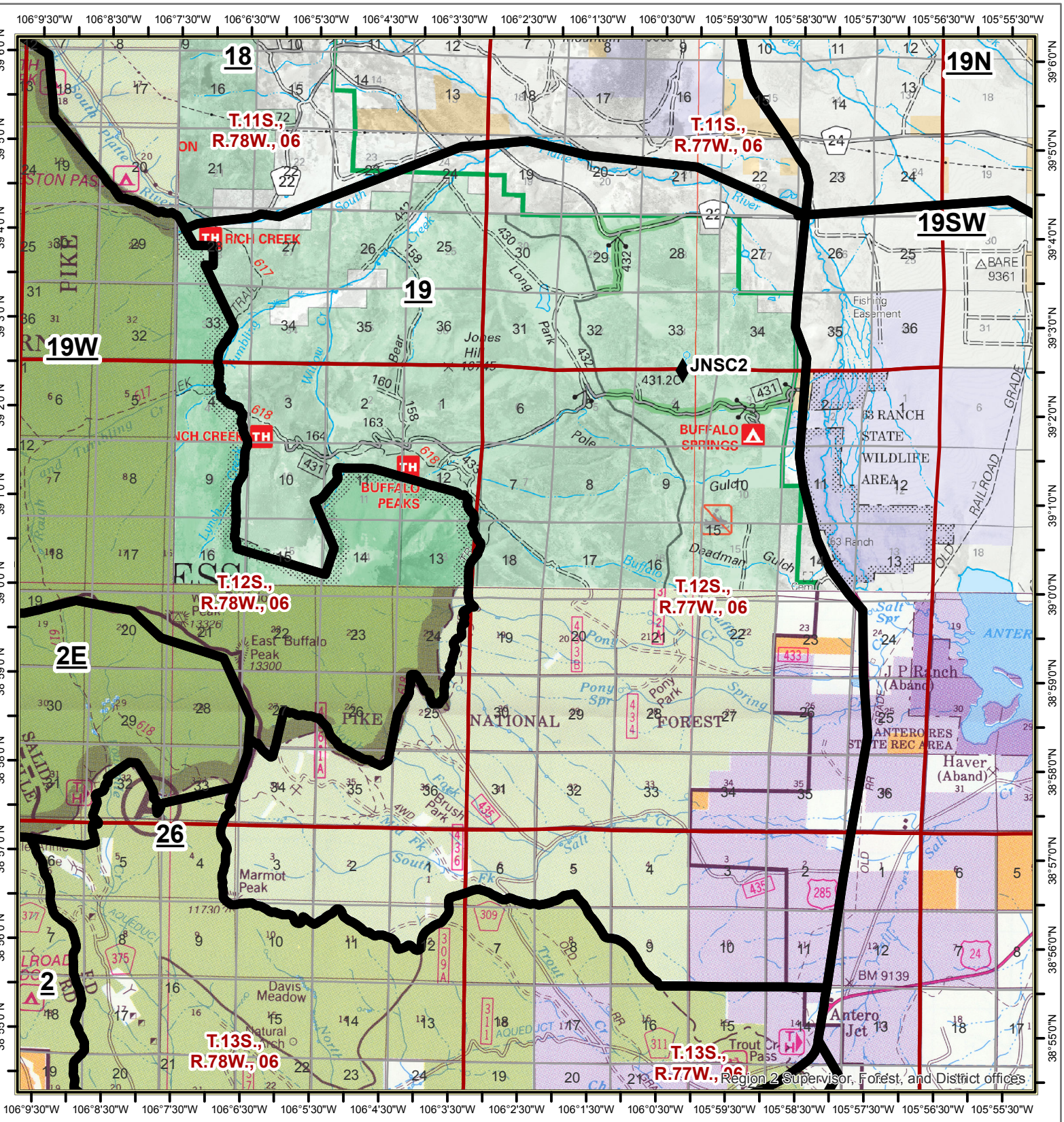

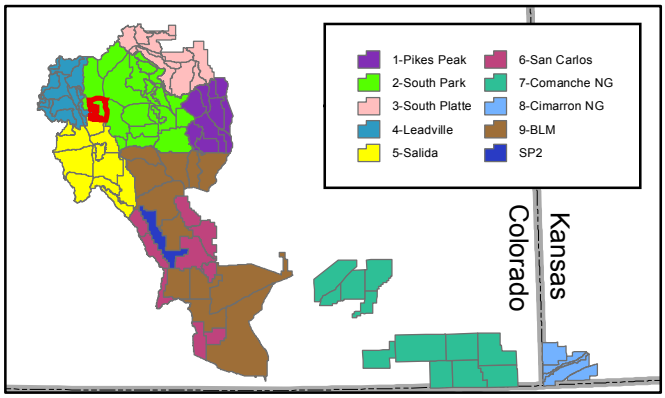

19-Jones Hill

- Response Areas
- RAWS Stations
- Base
- Base and Repeater
- Repeater

N W E S

1:107,130

0 1.5 3 Miles

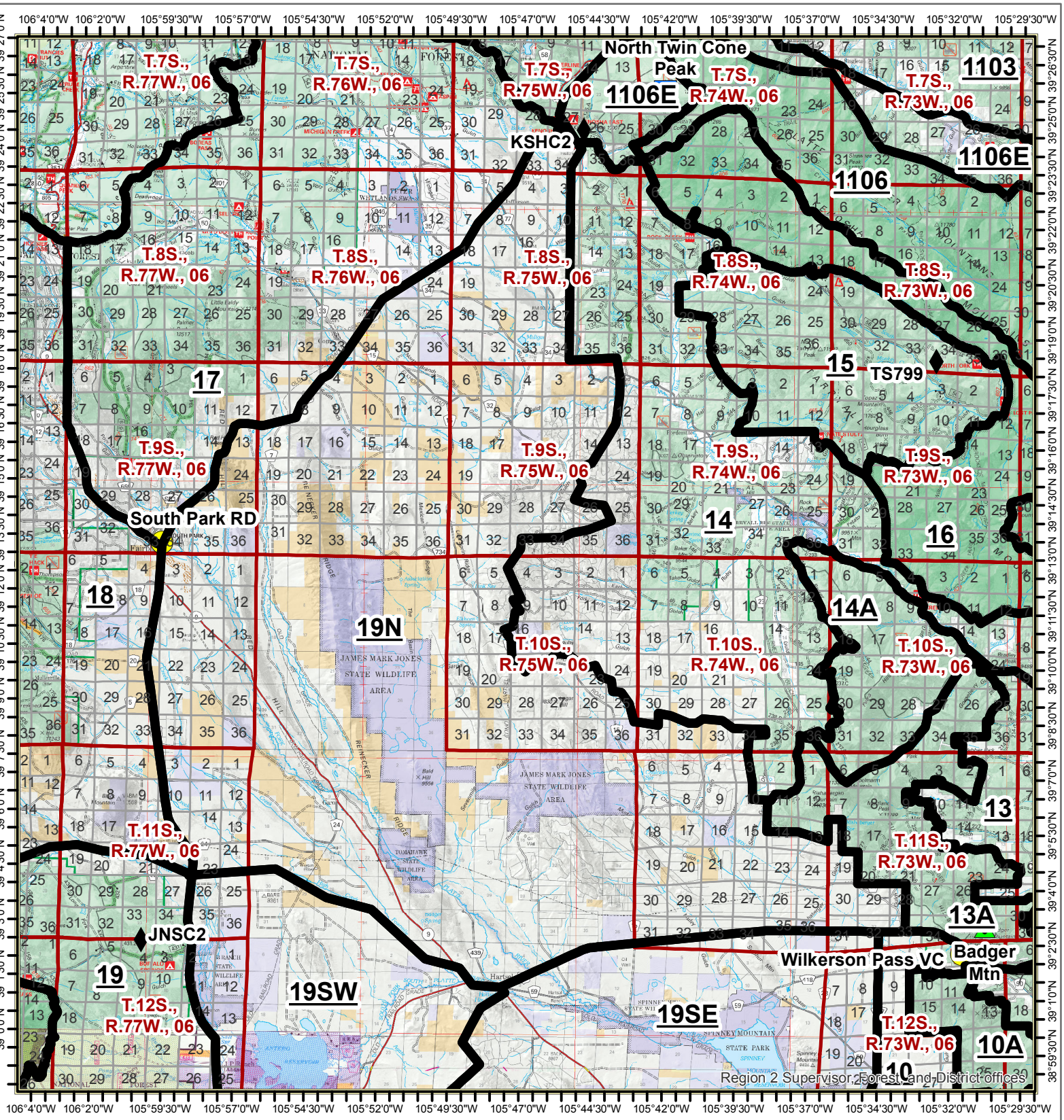

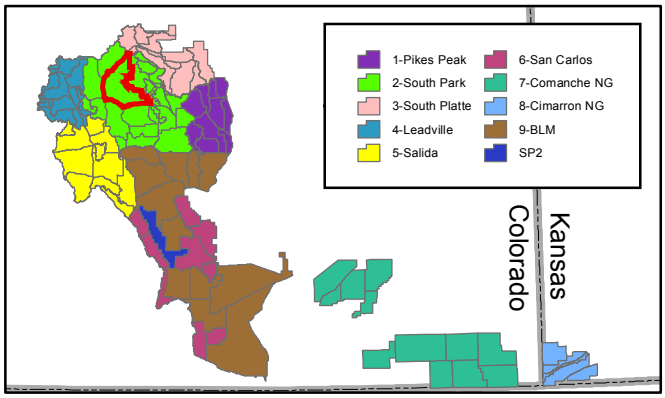

19N-Reinecker Ridge

- Response Areas
- RAWS Stations
- Base
- Base and Repeater
- Repeater

N
W
E
S

1:258,920

0 3.75 7.5

Miles

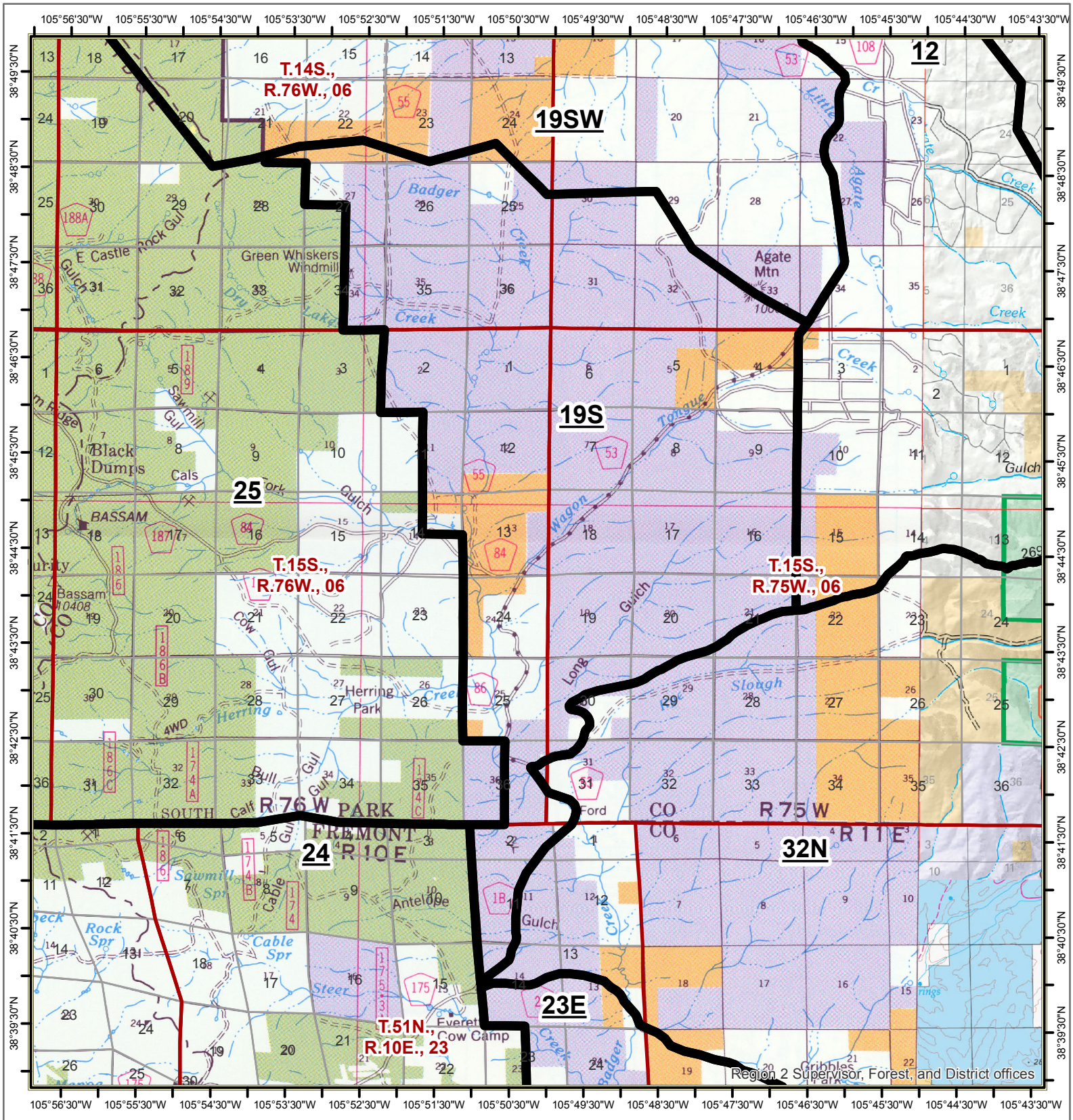

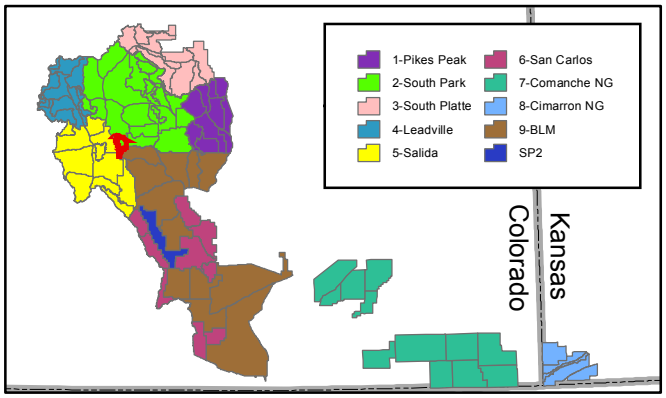

19S-S Highway 9

- Response Areas
- RAWS Stations
- Base
- Base and Repeater
- Repeater

N W E S

0 1.25 2.5 Miles

1:99,480

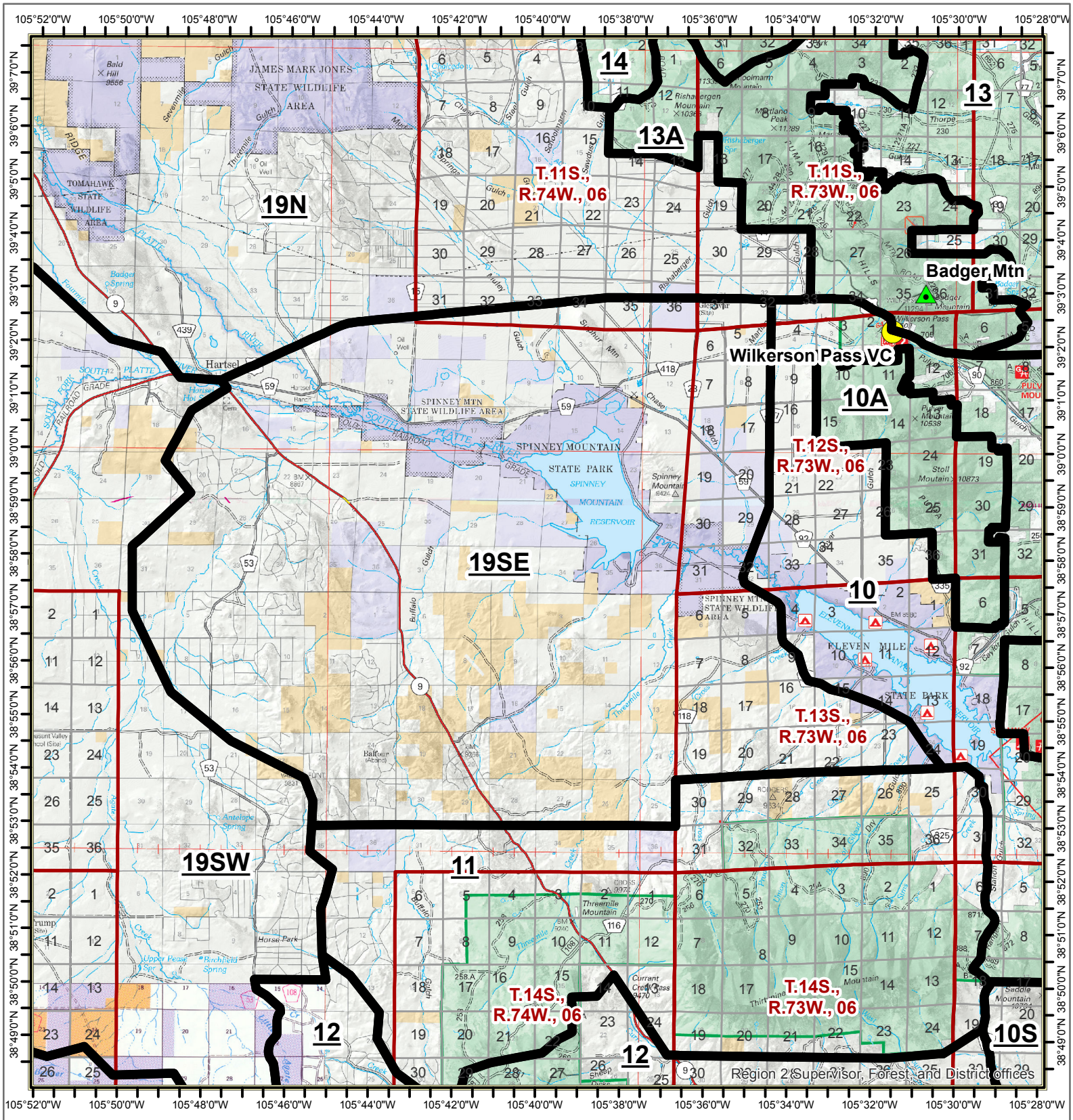

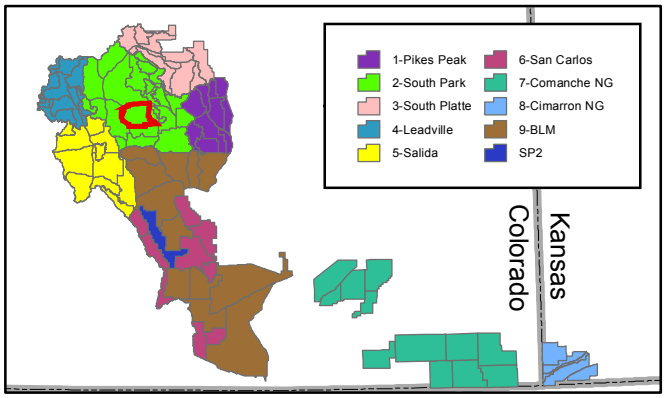

19SE-Spinney

Page 29 of 100

- Response Areas
- RAWS Stations
- Base
- Base and Repeater
- Repeater

N W E S

1:177,050

0 2.5 5 Miles

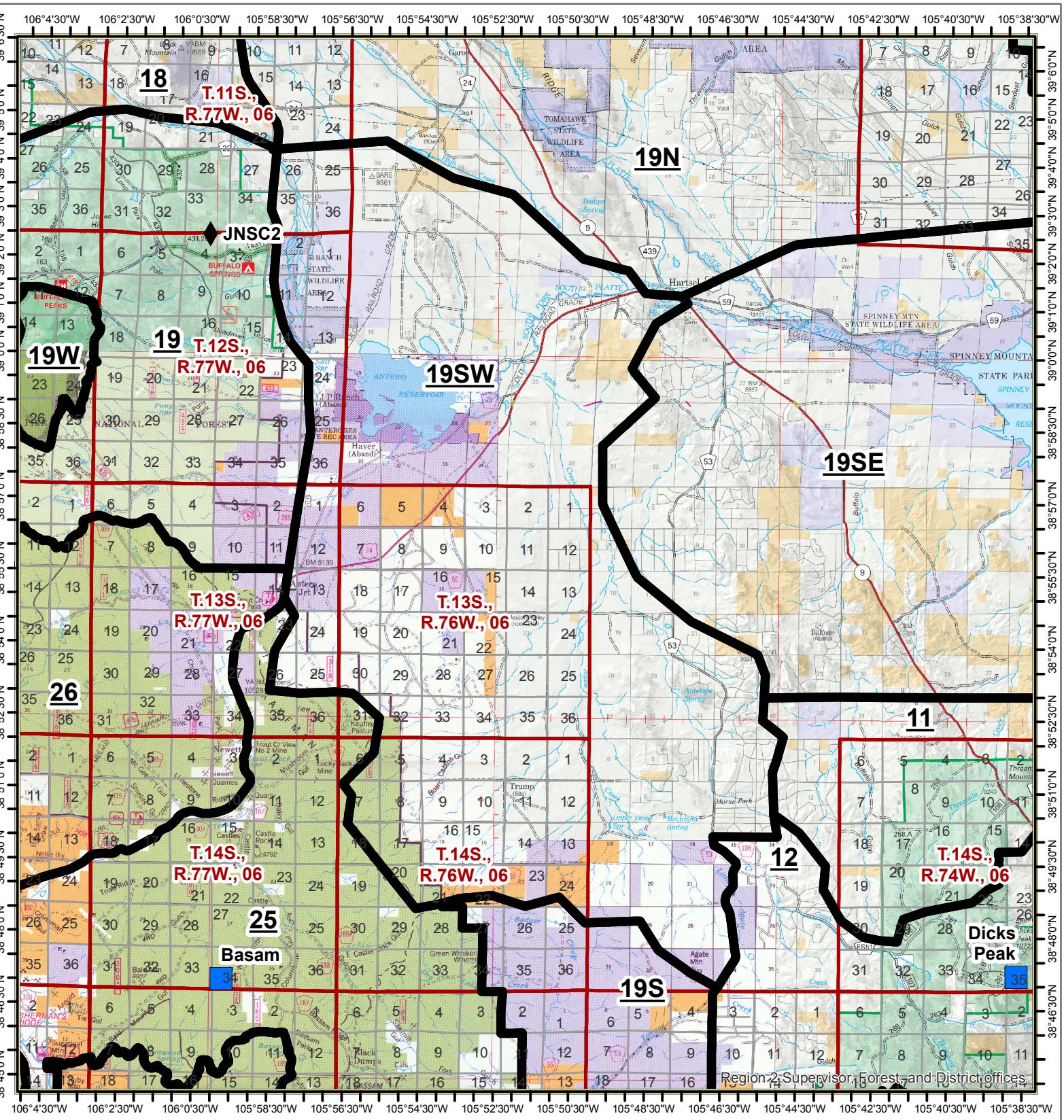

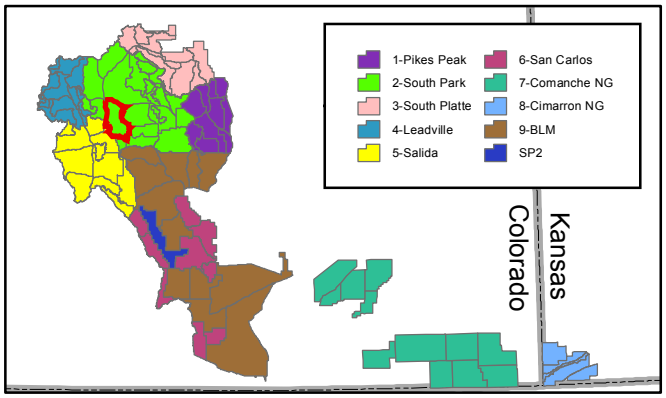

19SW-Antero

Response Areas
RAWS Stations
Base
Base and Repeater
Repeater

N
W E
S

1:197,140

0 2.75 5.5
Miles

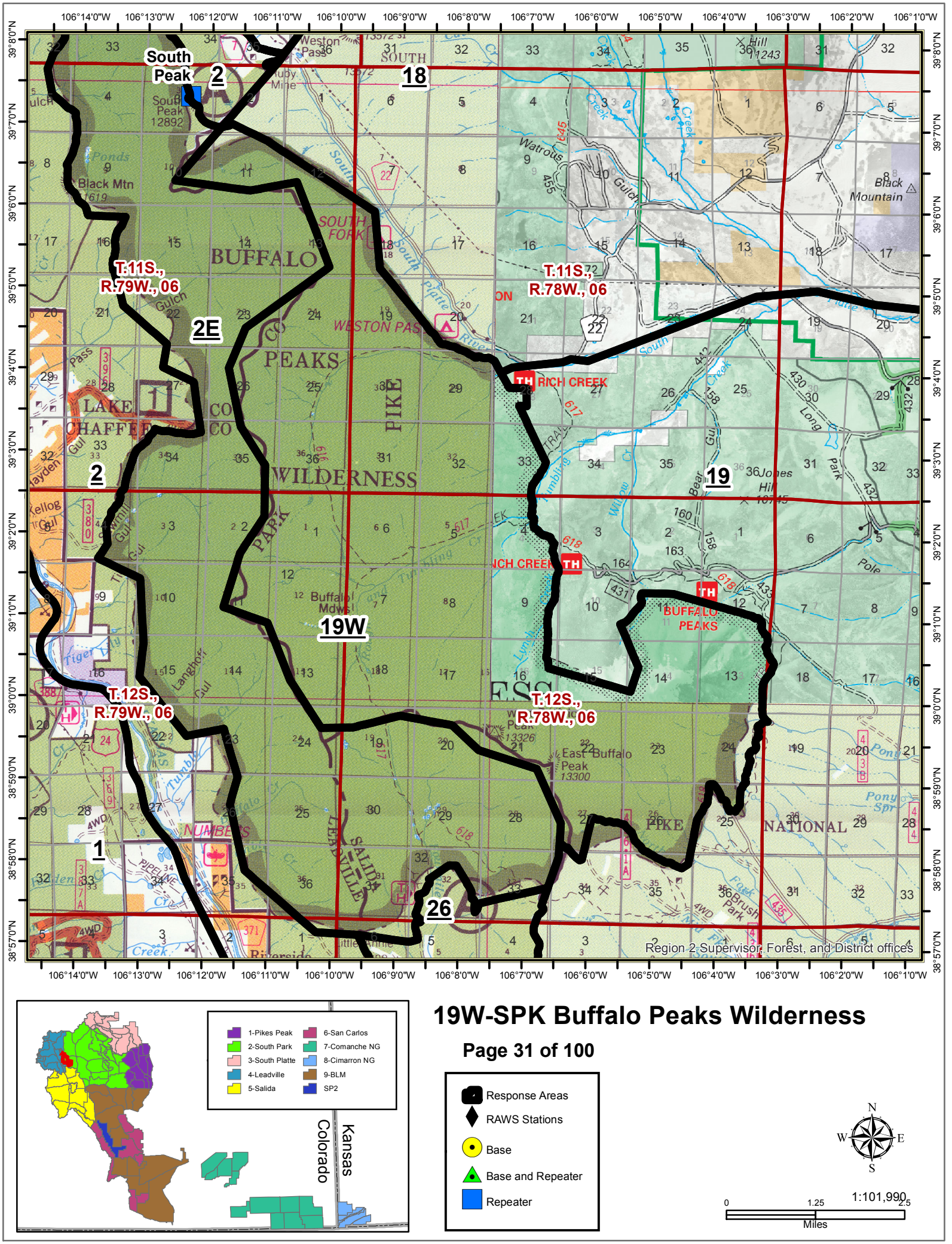

19W-SPK Buffalo Peaks Wilderness

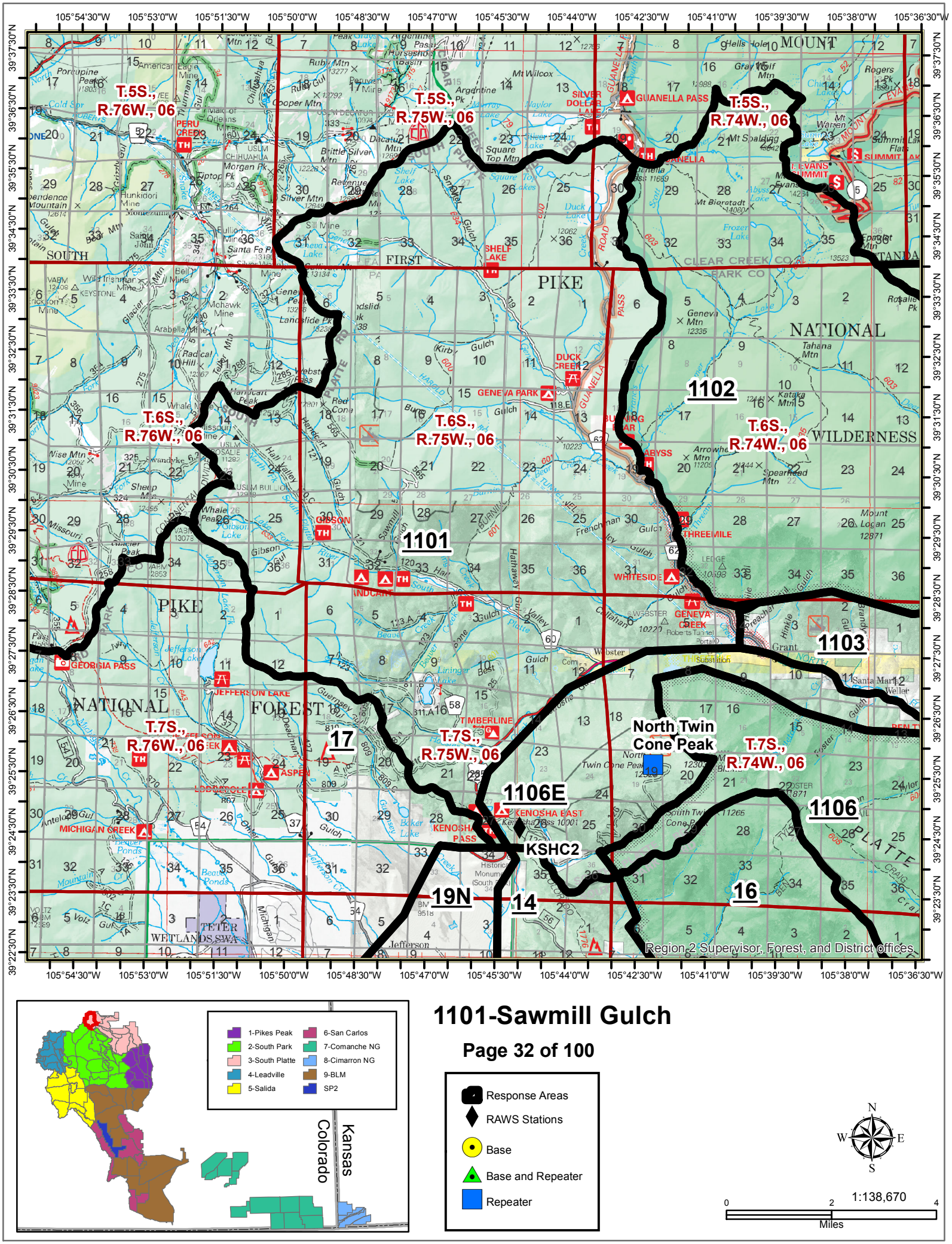

1101-Sawmill Gulch

- Response Areas
- RAWS Stations
- Base
- Base and Repeater
- Repeater

N
W
E
S

1:138,670

0 2 4
Miles

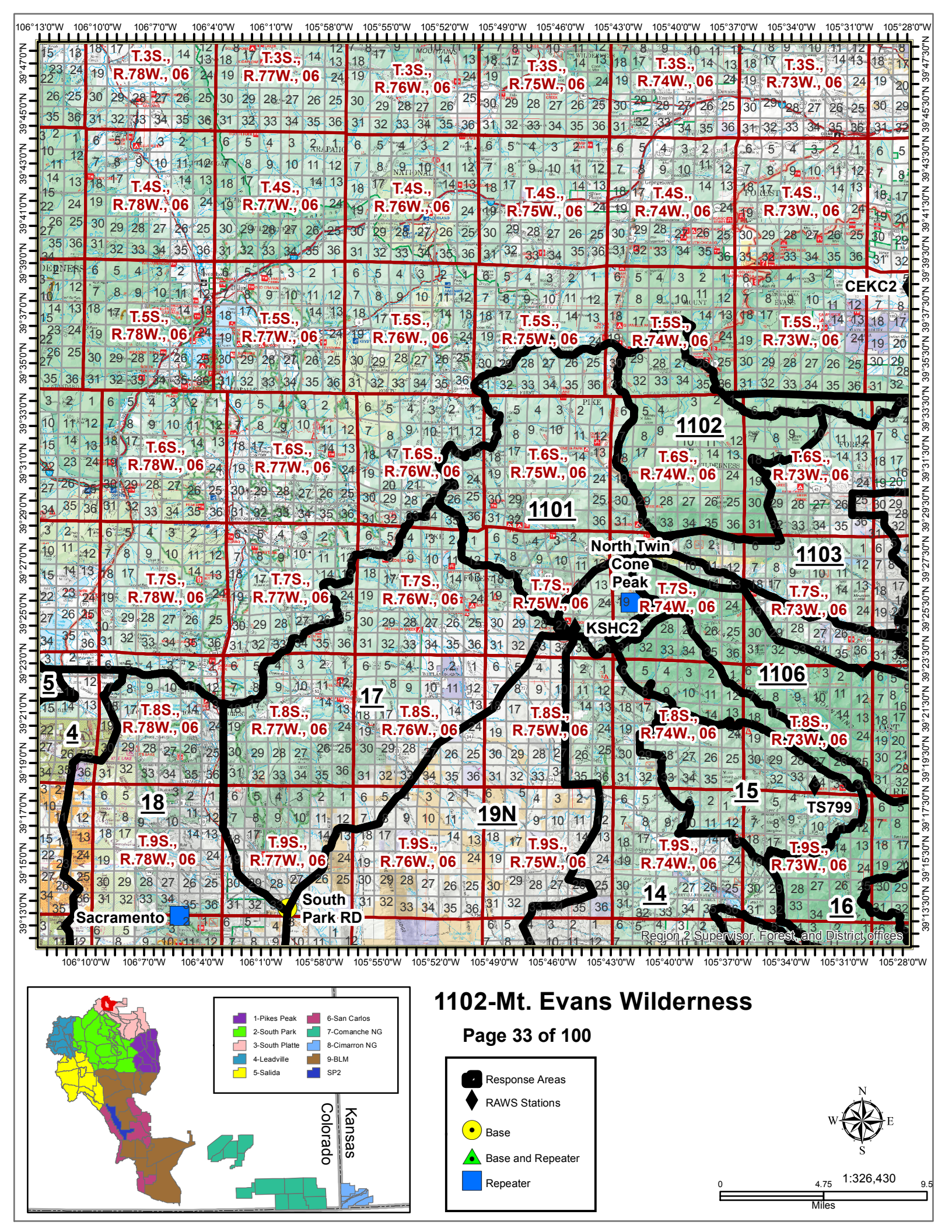

1102-Mt. Evans Wilderness

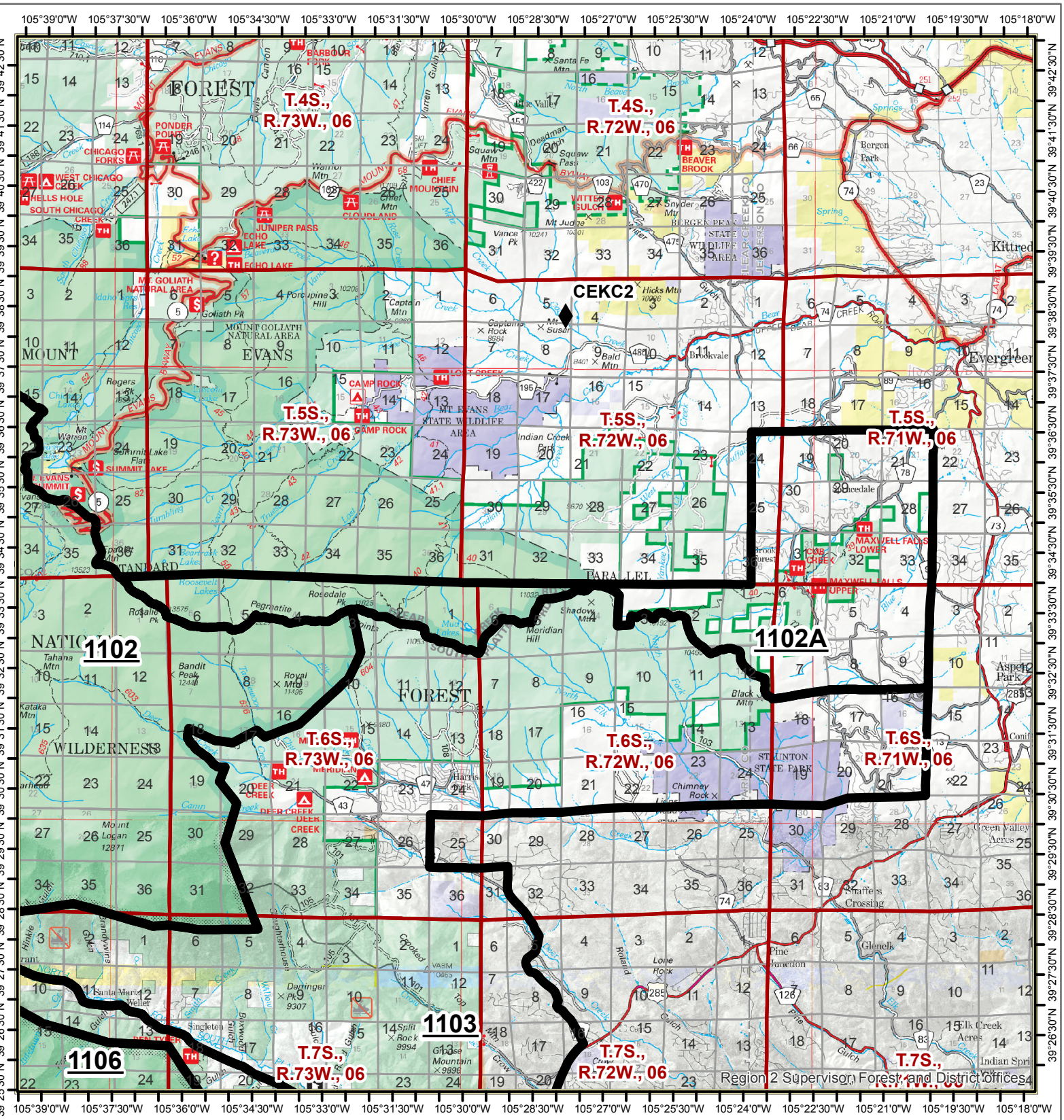

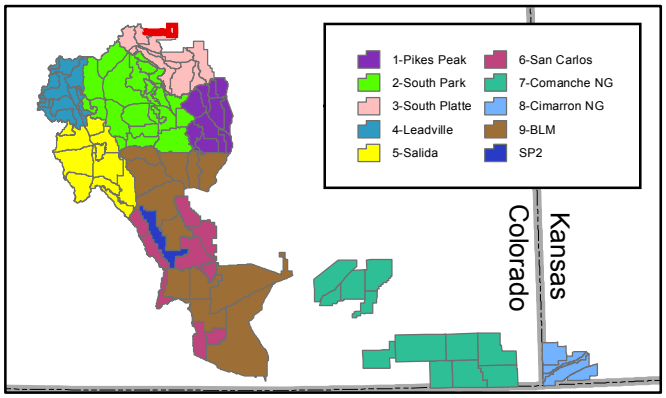

1102A-Cub Creek

- Response Areas
- RAWS Stations
- Base
- Base and Repeater
- Repeater

N
W E
S

1:157,660

0 2.25 4.5
Miles

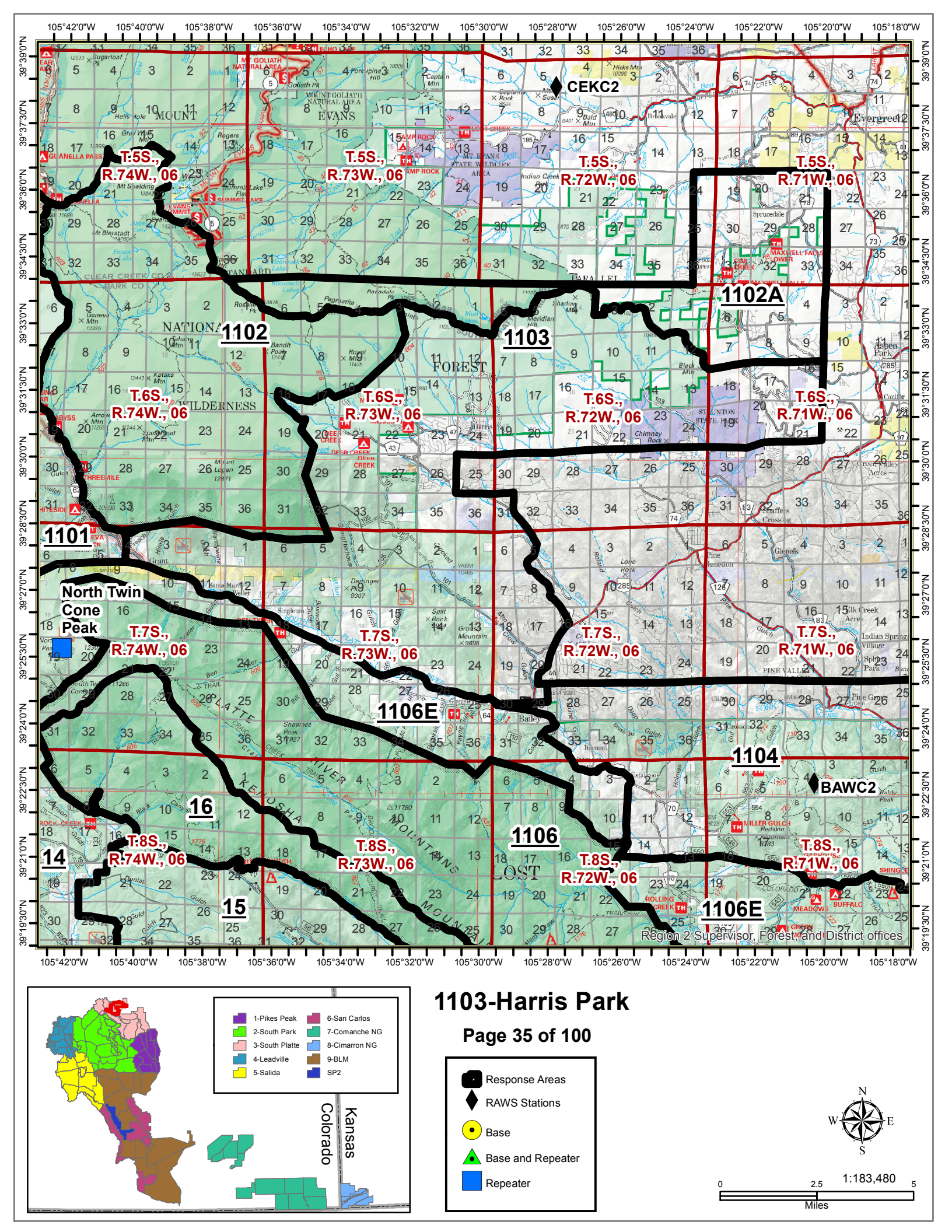

1103-Harris Park

Response Areas
RAWS Stations
Base
Base and Repeater
Repeater

N
W
E
S

1:183,480

0 2.5 5
Miles

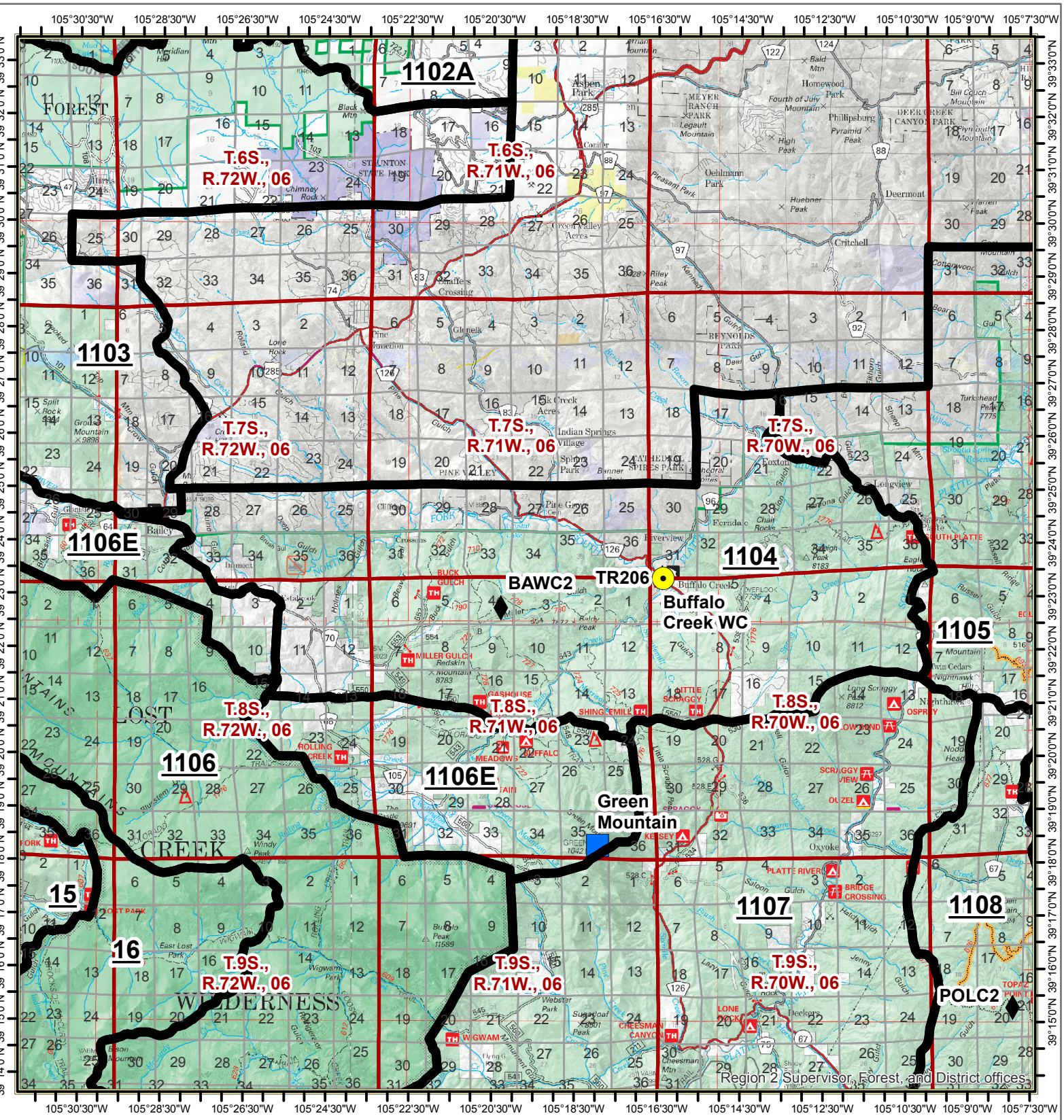

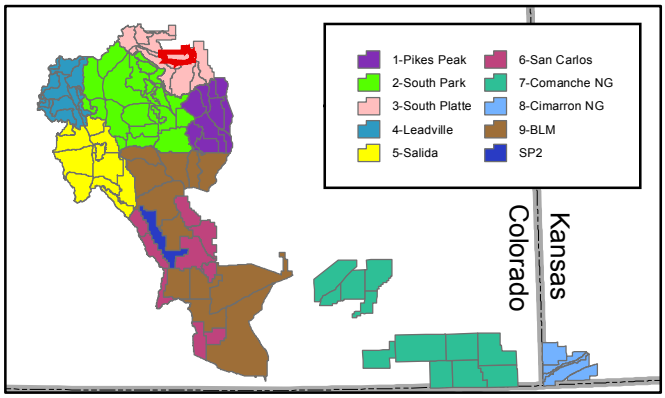

1104-Buffalo Creek

- Response Areas
- RAWS Stations
- Base
- Base and Repeater
- Repeater

N
W
E
S

1:178,470

0 2.5 5 Miles

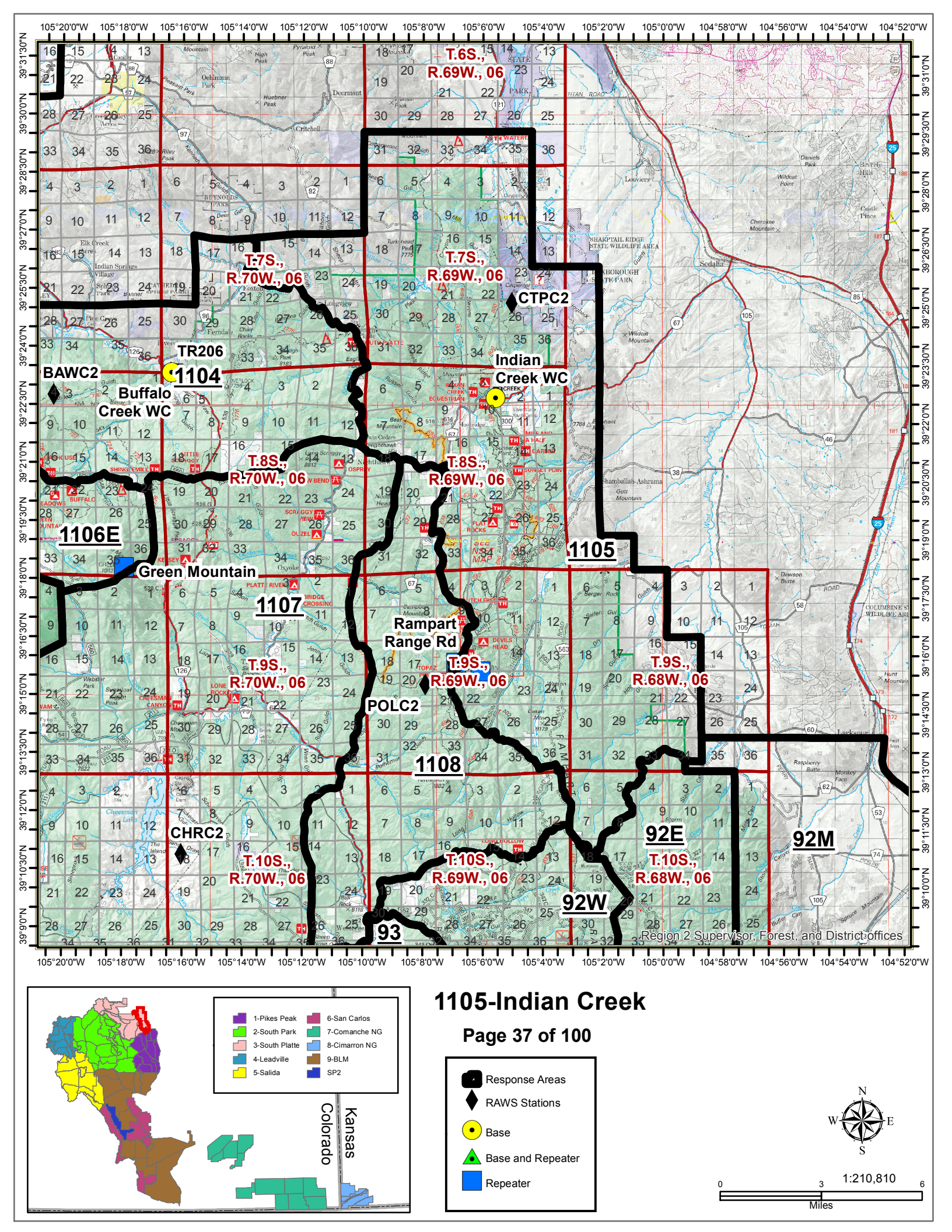

1105-Indian Creek

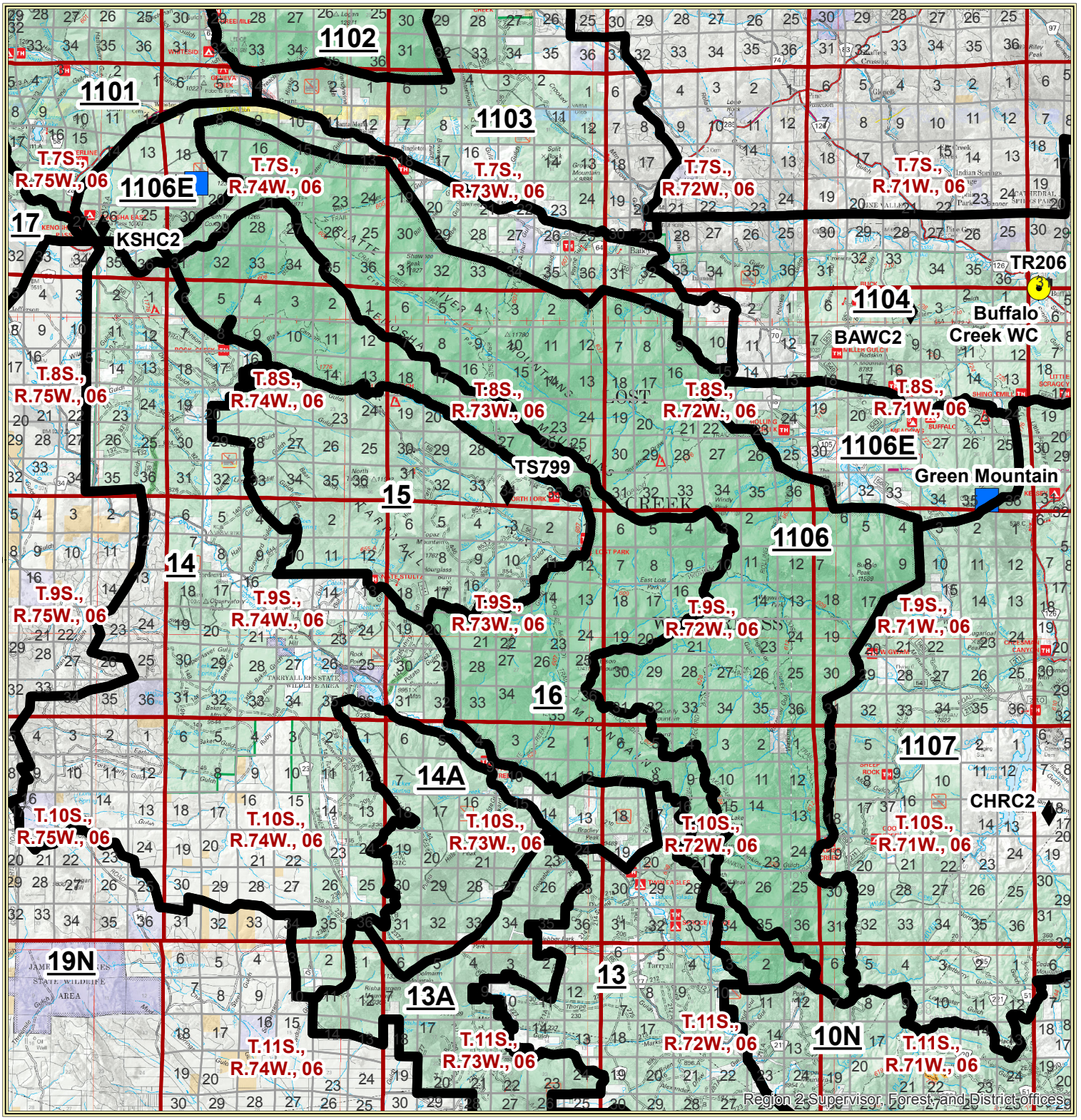

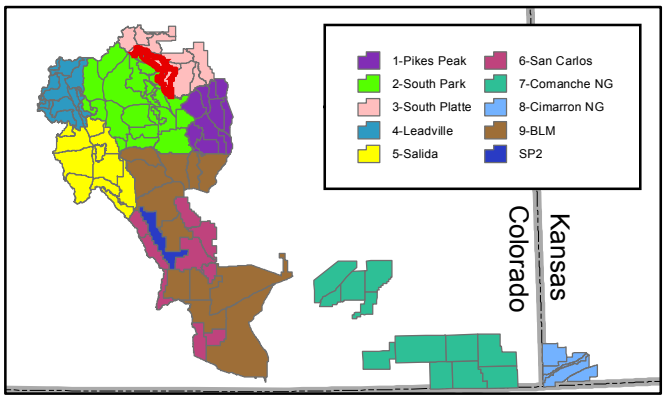

1106-SPL Lost Creek Wilderness

- Response Areas
- RAWS Stations
- Base
- Base and Repeater
- Repeater

N
W E
S

1:236,460

0 3.25 6.5
Miles

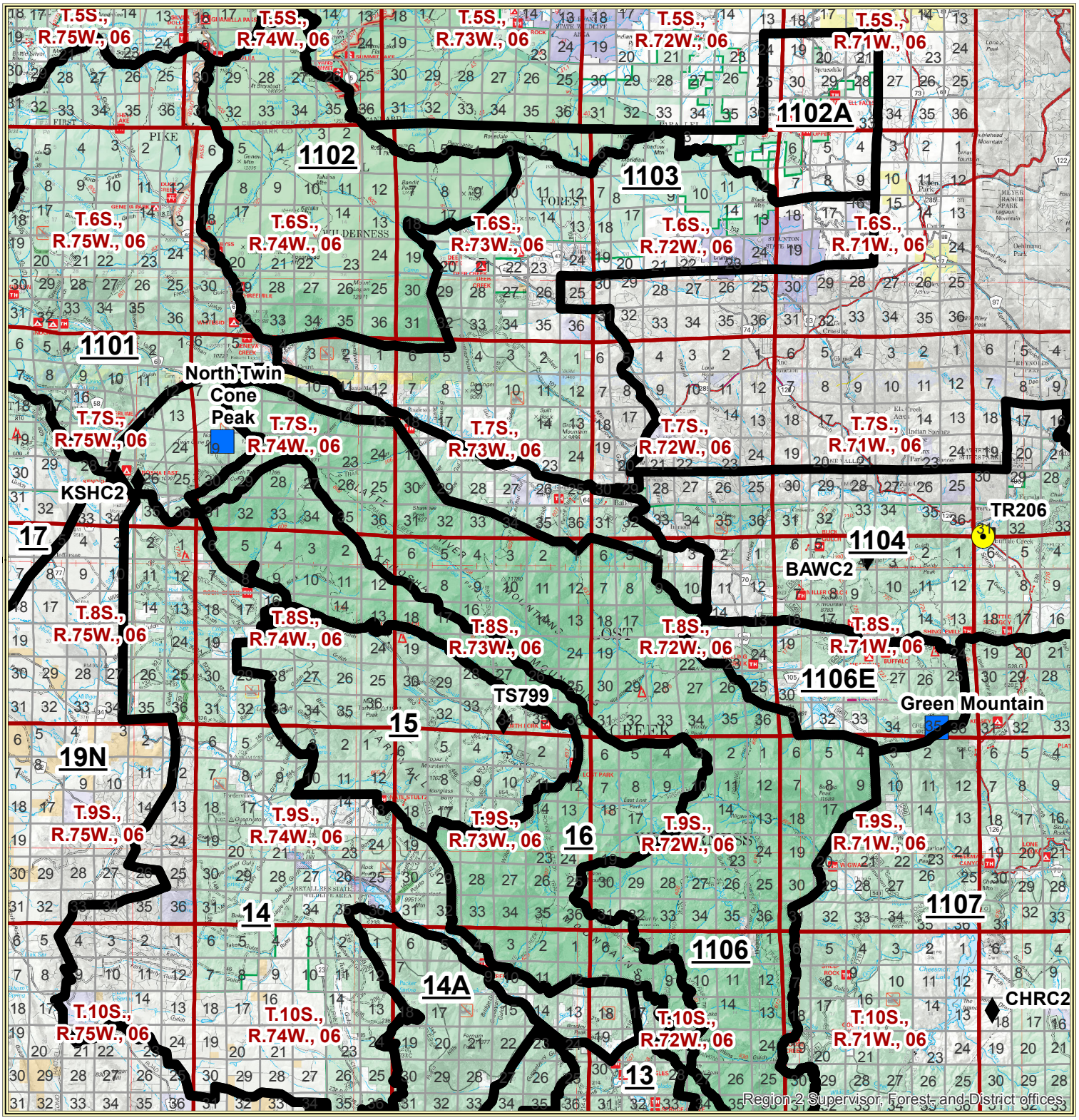

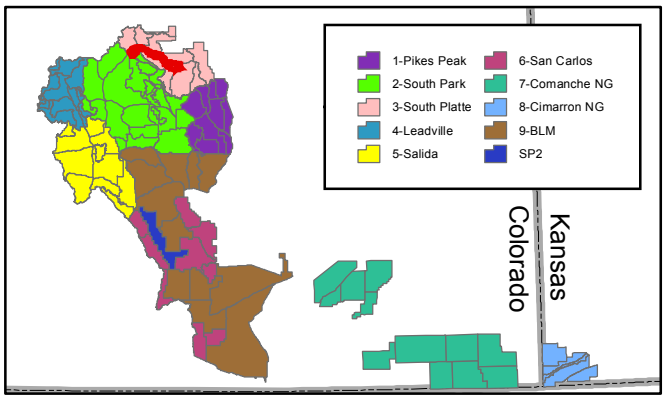

1106E-N. Terryall/Kenosha

Response Areas
RAWS Stations
Base
Base and Repeater
Repeater

N
W
E
S

1:261,770

0 3.75 7.5
Miles

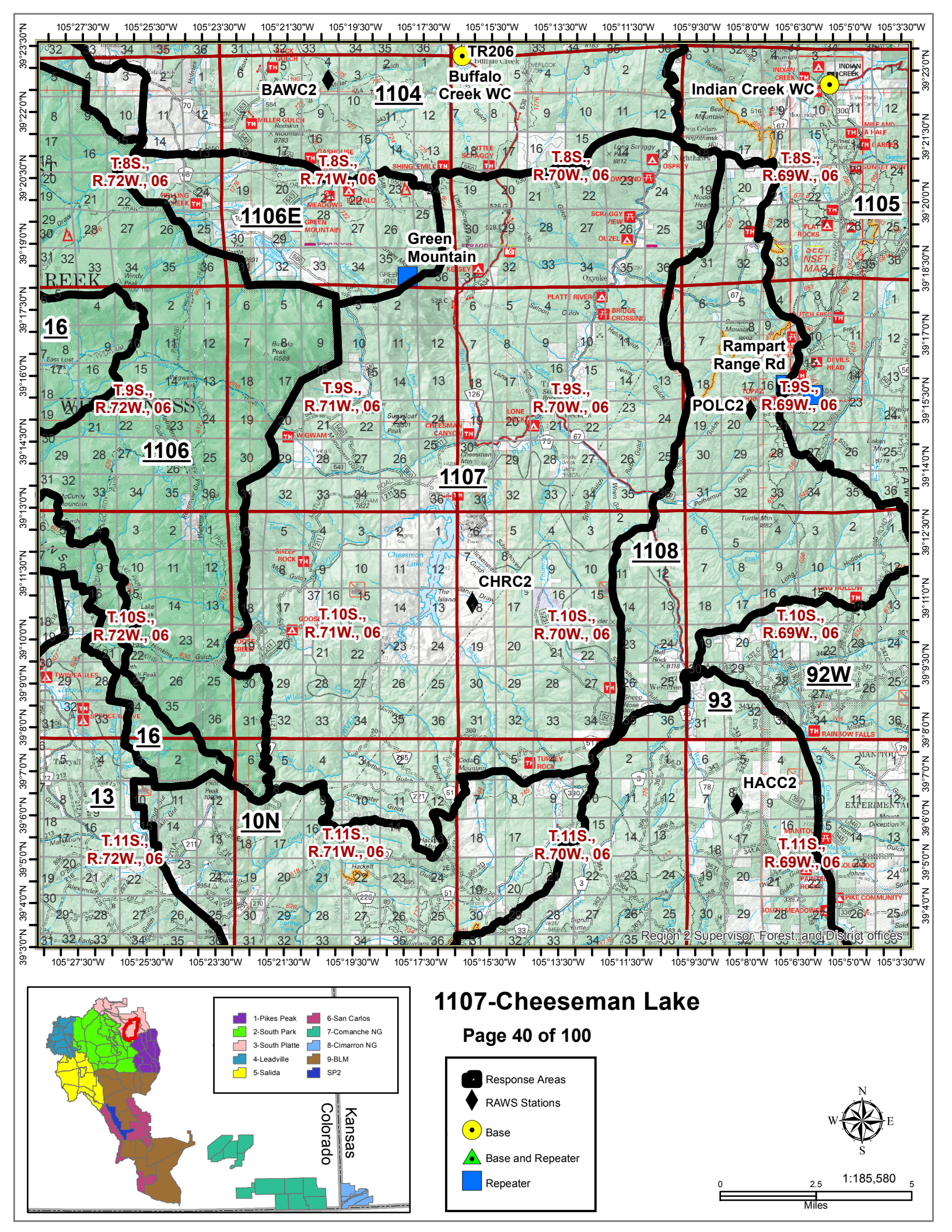

1107-Cheeseman Lake

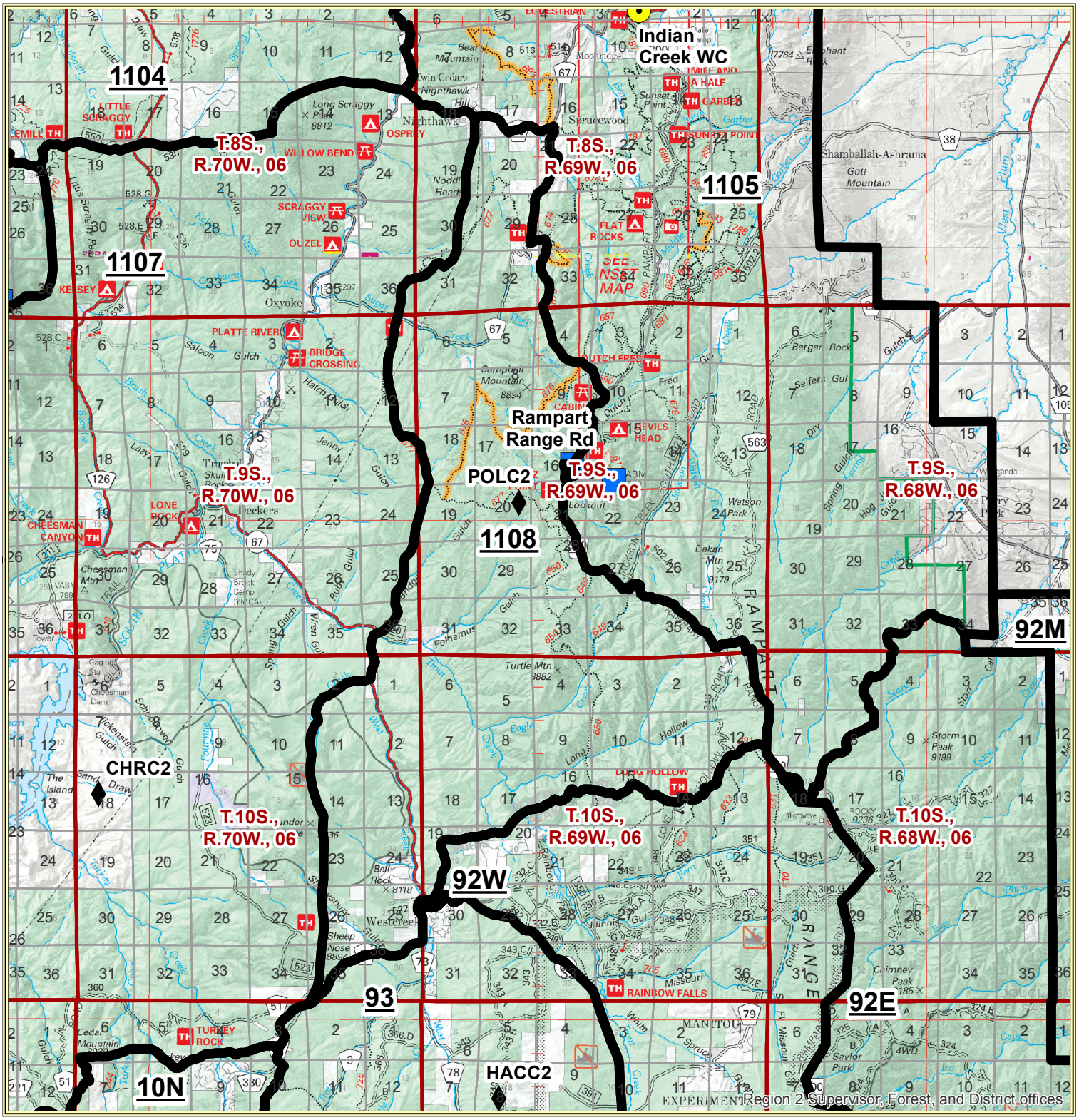

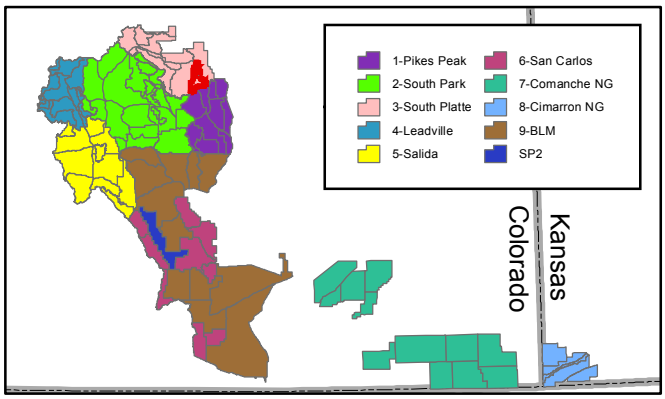

1108-Polhemus Gulch

Response Areas
RAWS Stations
Base
Base and Repeater
Repeater

N
W E
S

1:150,020

0 2 4
Miles

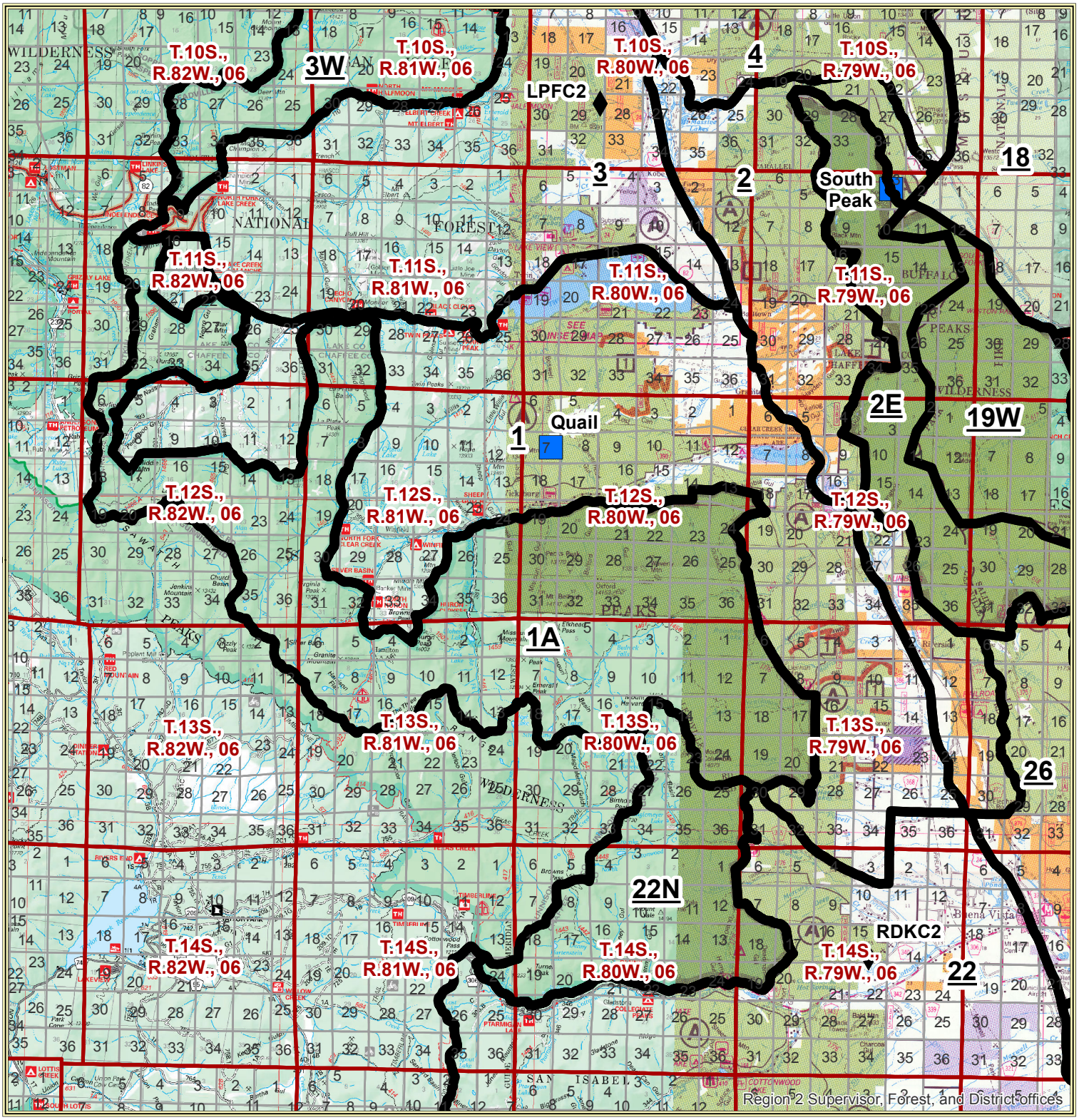

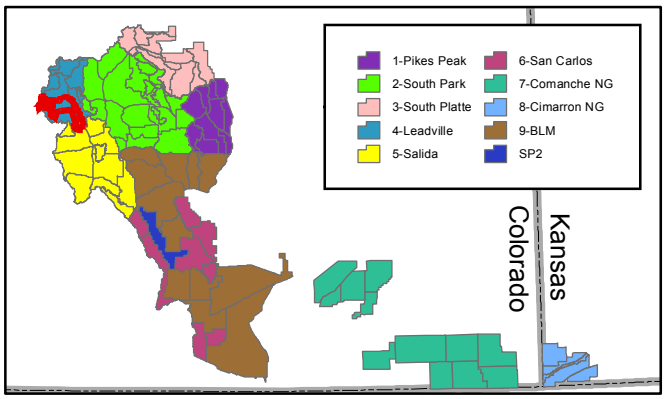

1-Twin Lakes

Response Areas
RAWS Stations
Base
Base and Repeater
Repeater

N
W E
S

1:229,850

0 3.25 6.5
Miles

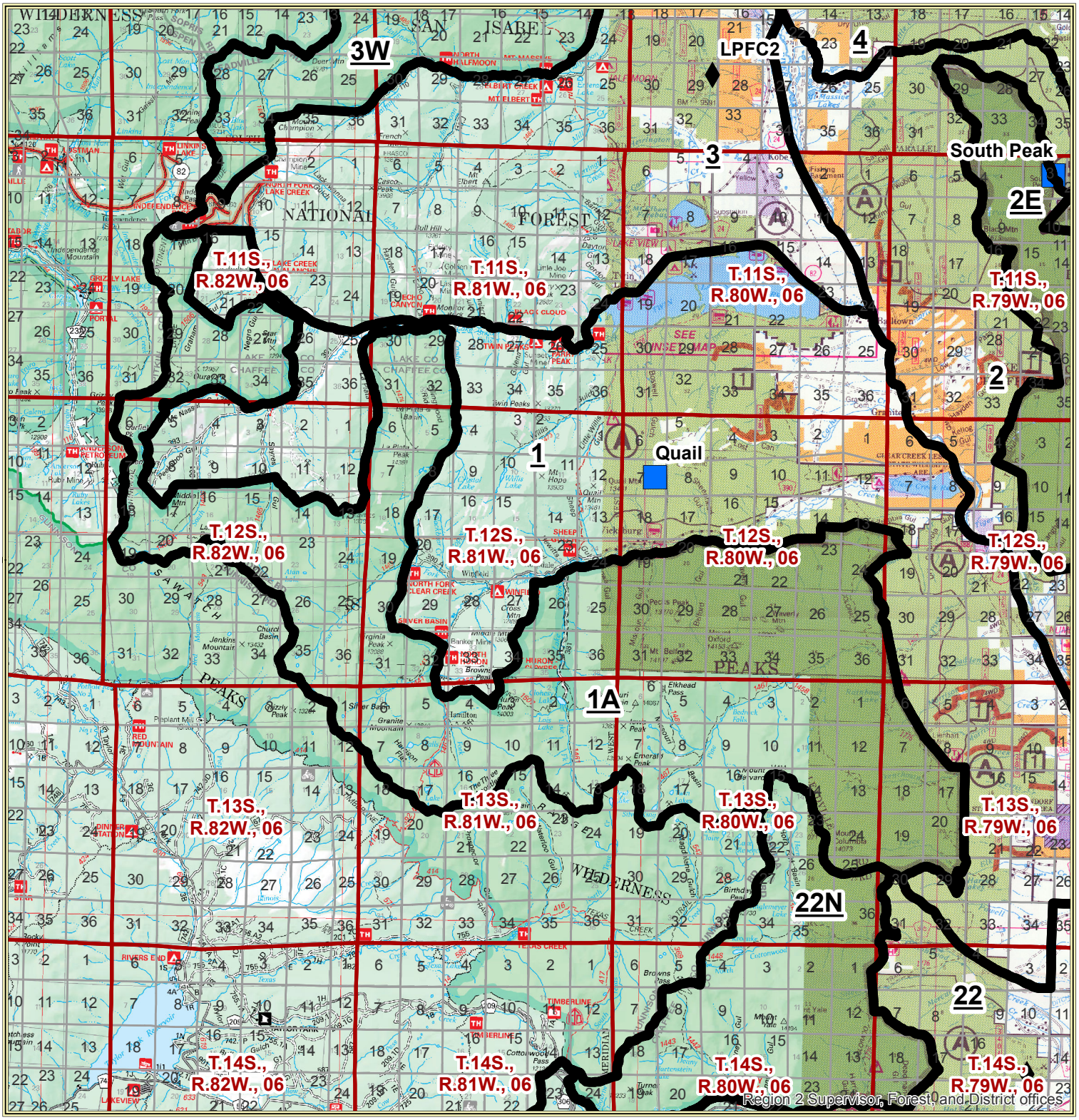

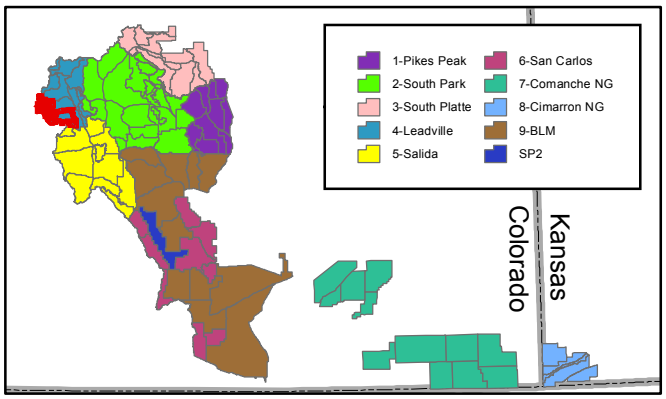

1S-North Collegiate Peaks Wilderness

Response Areas
RAWS Stations
Base
Base and Repeater
Repeater

N
W E
S

1:196,420

0 2.75 5.5
Miles

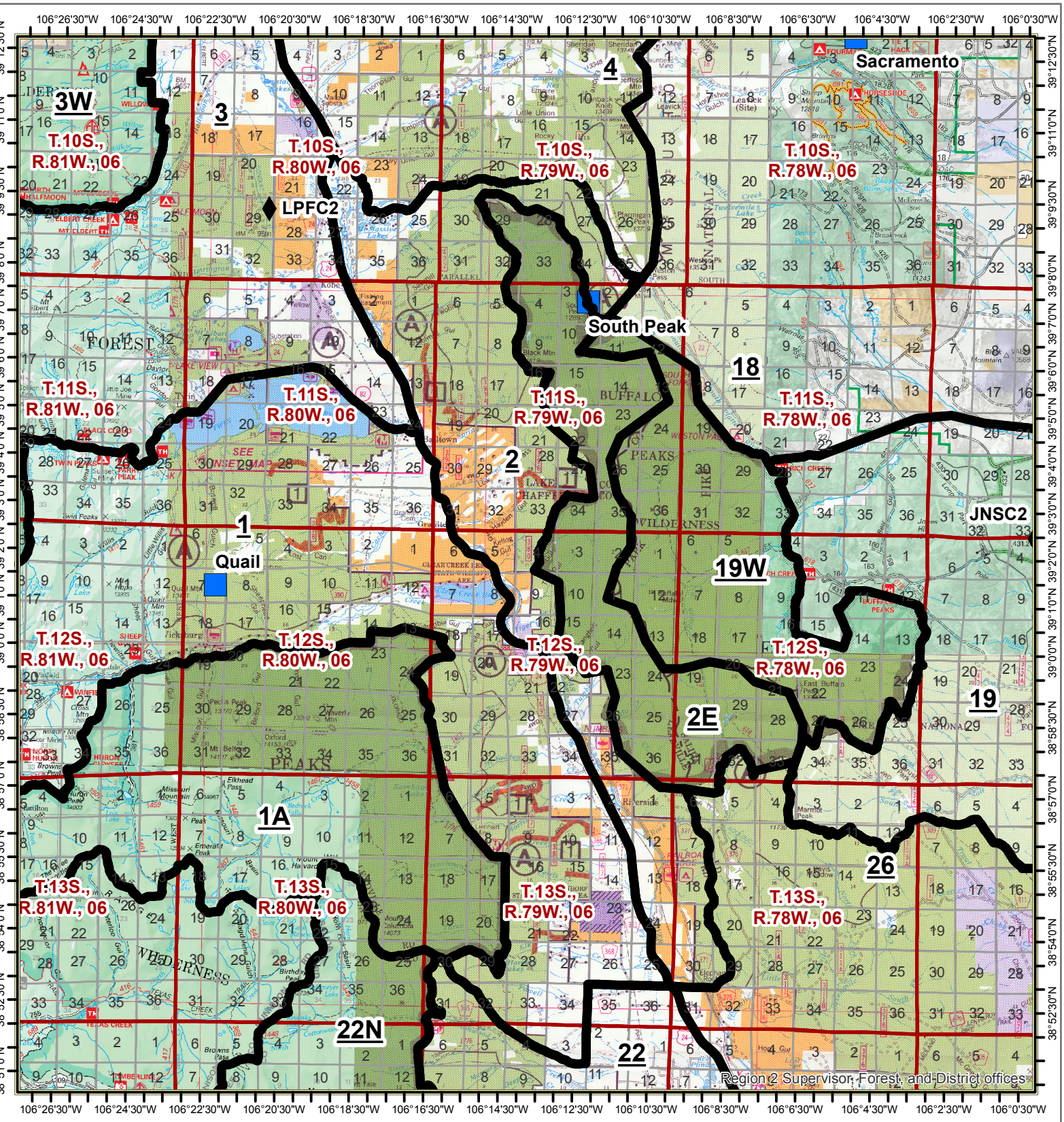

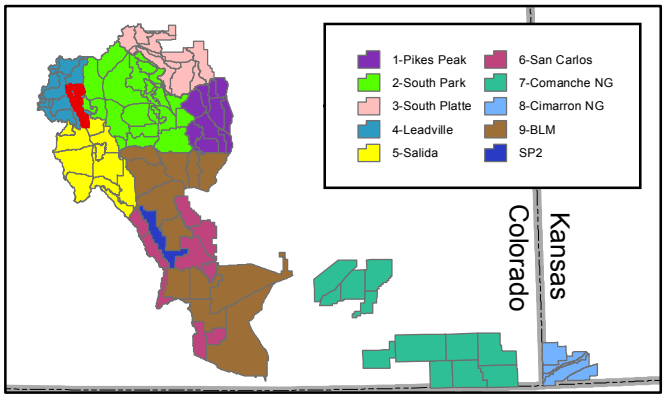

2-East Granite

- Response Areas
- RAWS Stations
- Base
- Base and Repeater
- Repeater

N
W
E
S

1:199,870

0 2.75 5.5

Miles

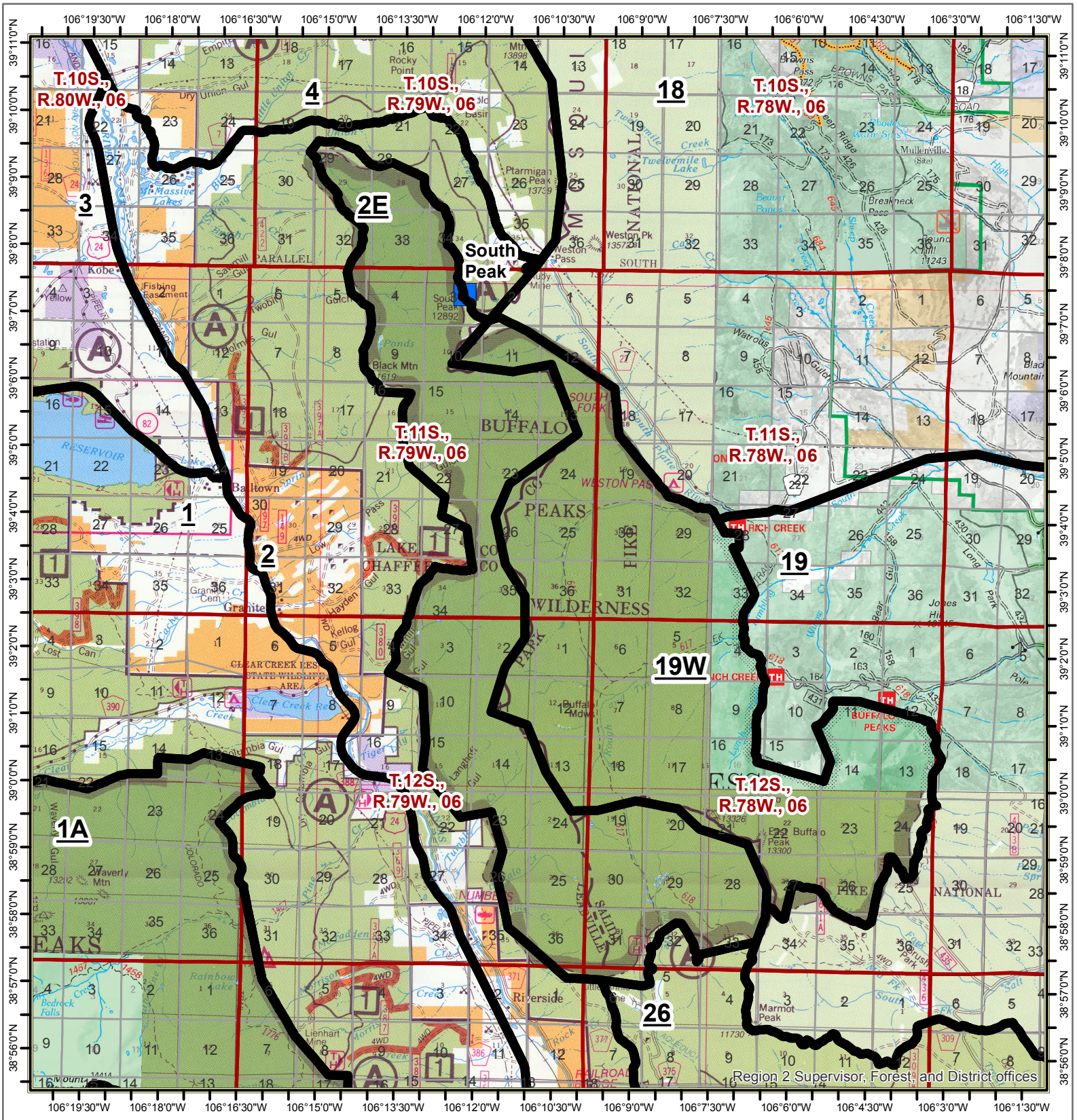

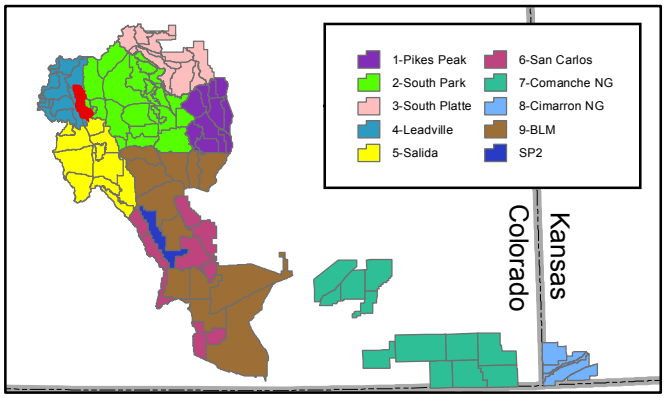

2E-MTZ SPK Buffalo Peak Wilderness

- Response Areas
- RAWS Stations
- Base
- Base and Repeater
- Repeater

N W E S

1:141,650

0 2 4 Miles

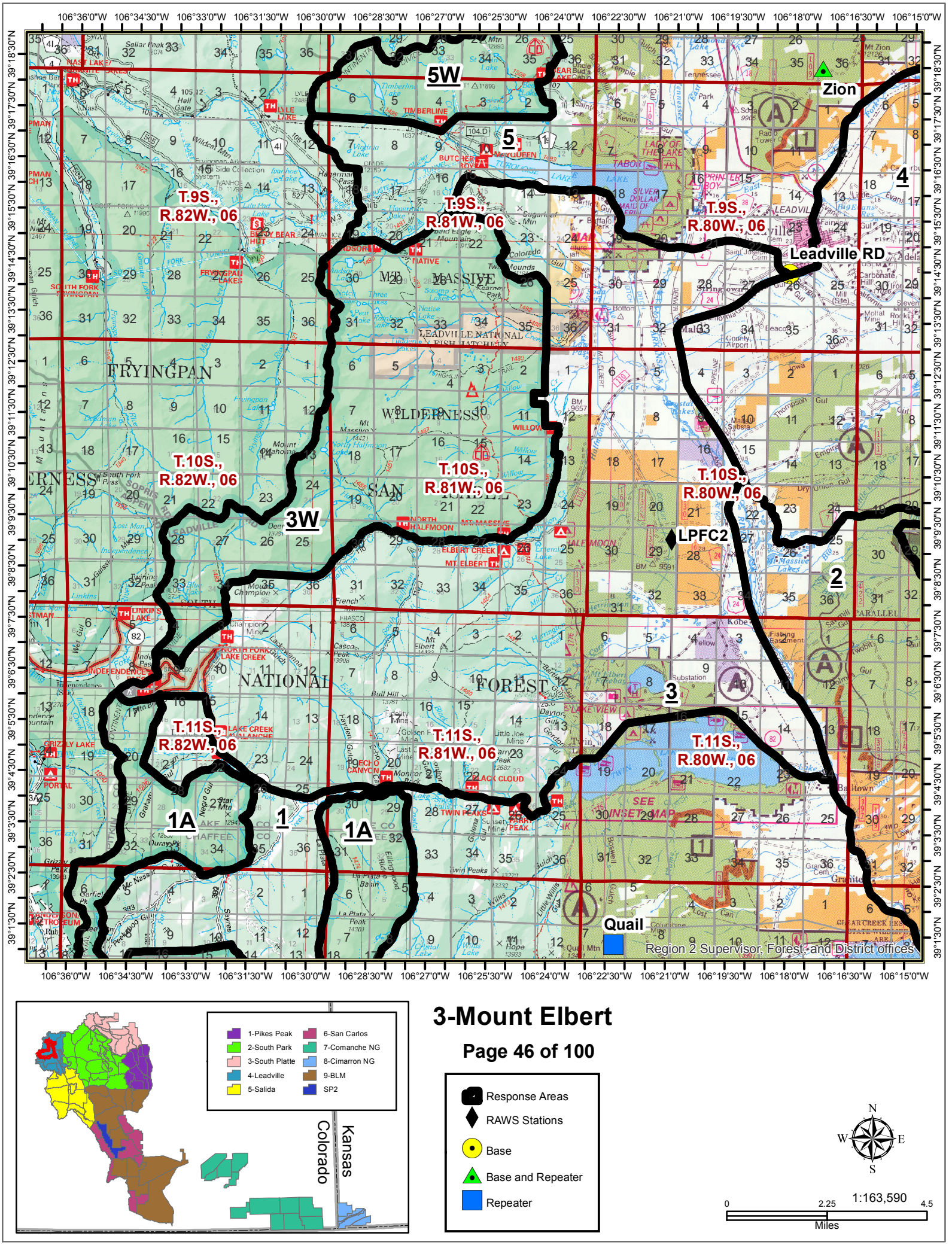

3-Mount Elbert

Response Areas
RAWS Stations
Base
Base and Repeater
Repeater

N
W
E
S

1:163,590

0 2.25 4.5
Miles

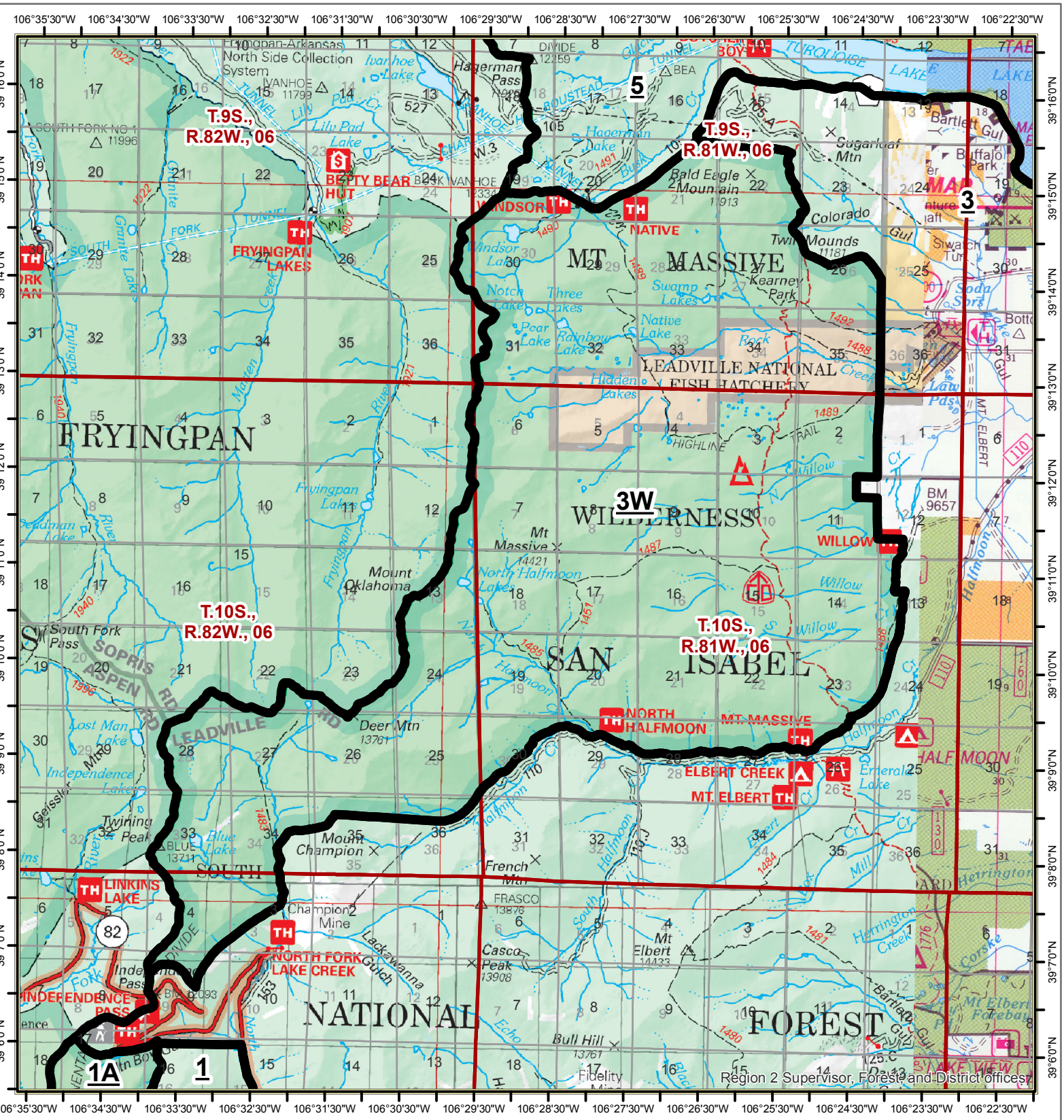

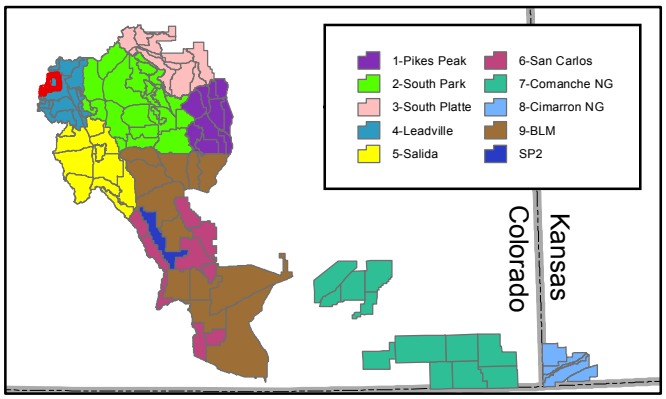

3W-Mount Massive Wilderness

- Response Areas
- RAWS Stations
- Base
- Base and Repeater
- Repeater

N W E S

1:99,310

0 1.25 2.5 Miles

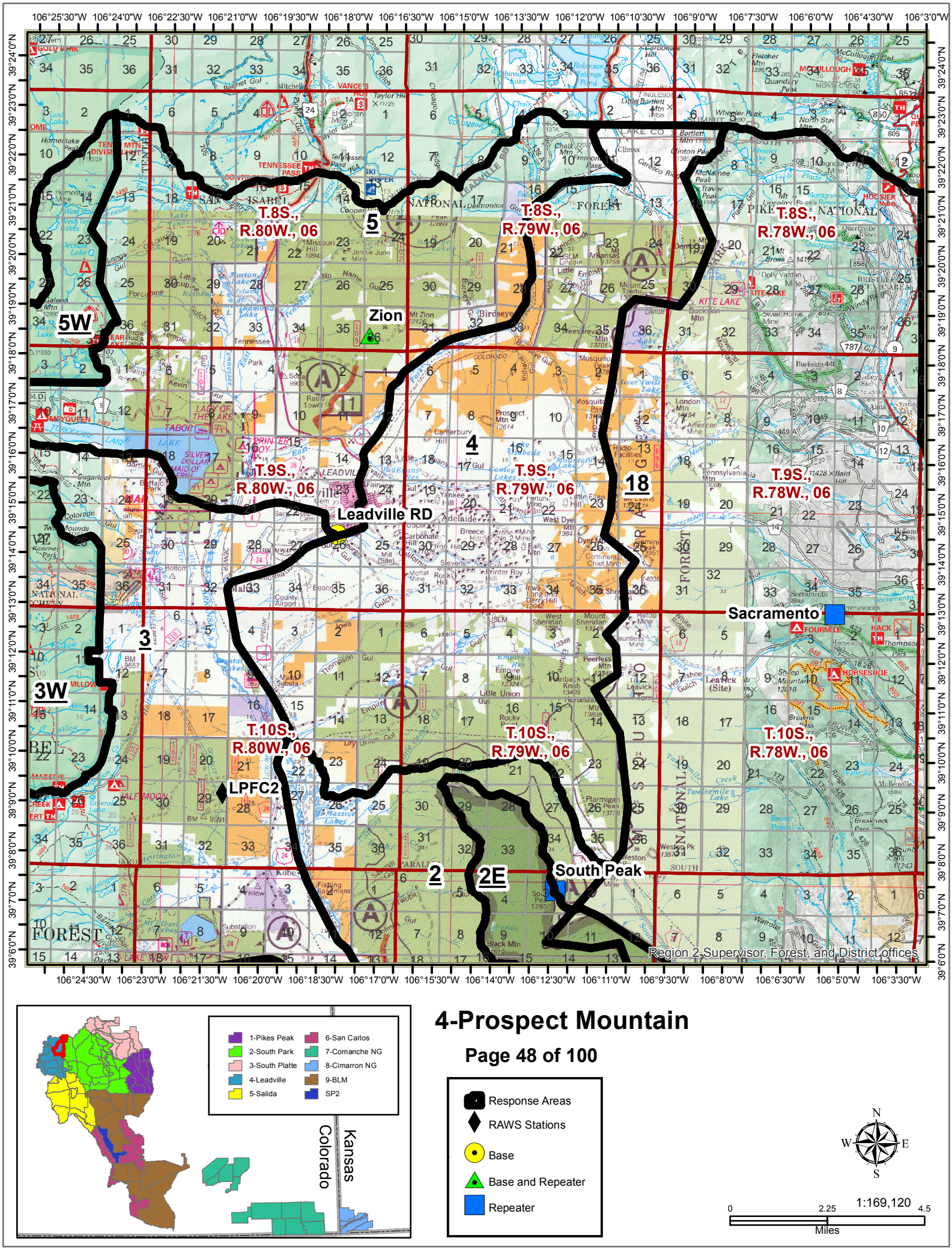

4-Prospect Mountain

- Response Areas
- RAWS Stations
- Base
- Base and Repeater
- Repeater

N W E S

1:169,120

0 2.25 4.5

Miles

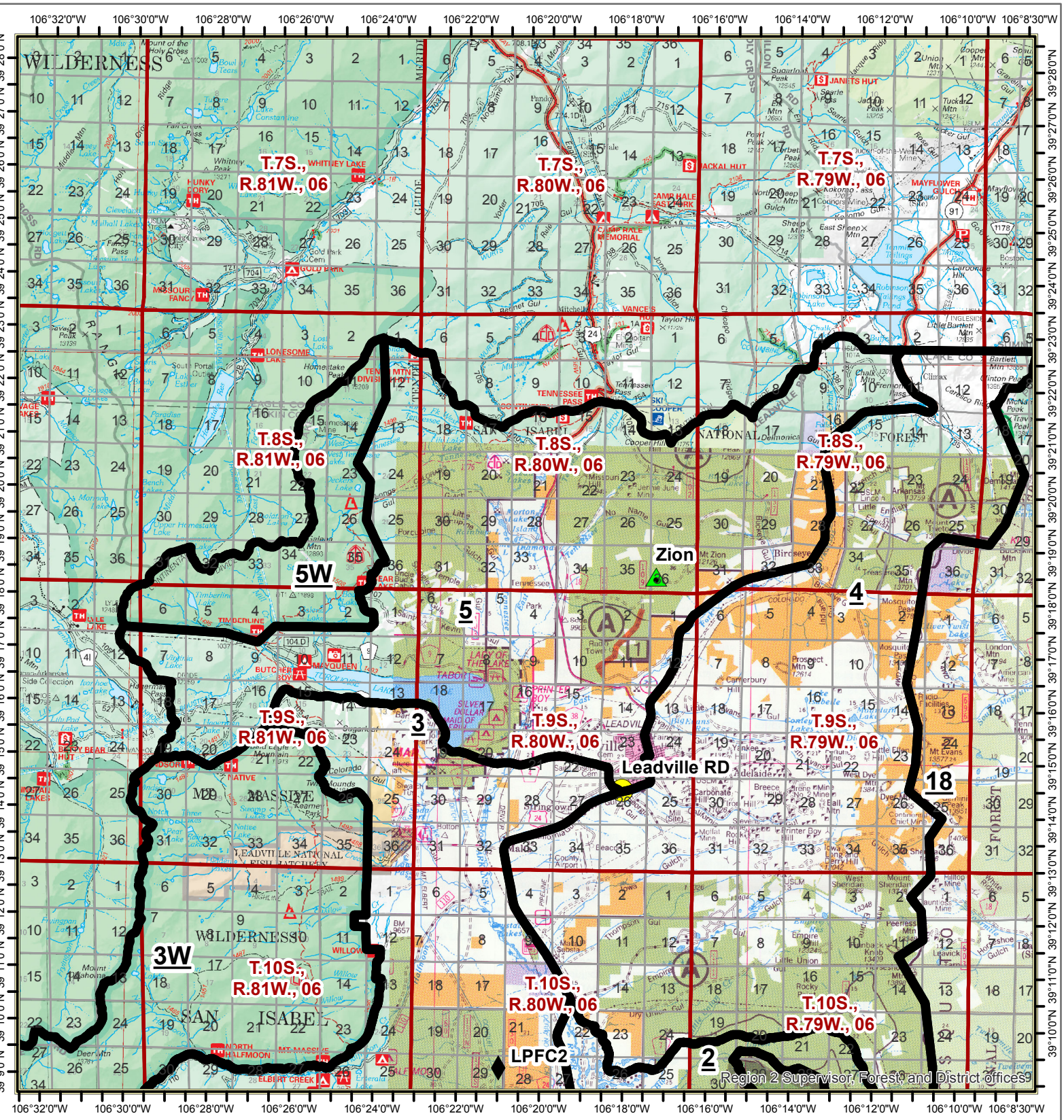

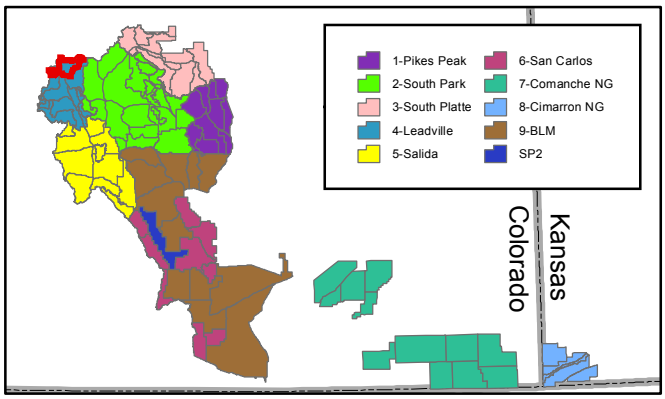

5-Little Porcupine Gulch

- Response Areas
- RAWS Stations
- Base
- Base and Repeater
- Repeater

N
W
E
S

1:178,190

0 2.5 5
Miles

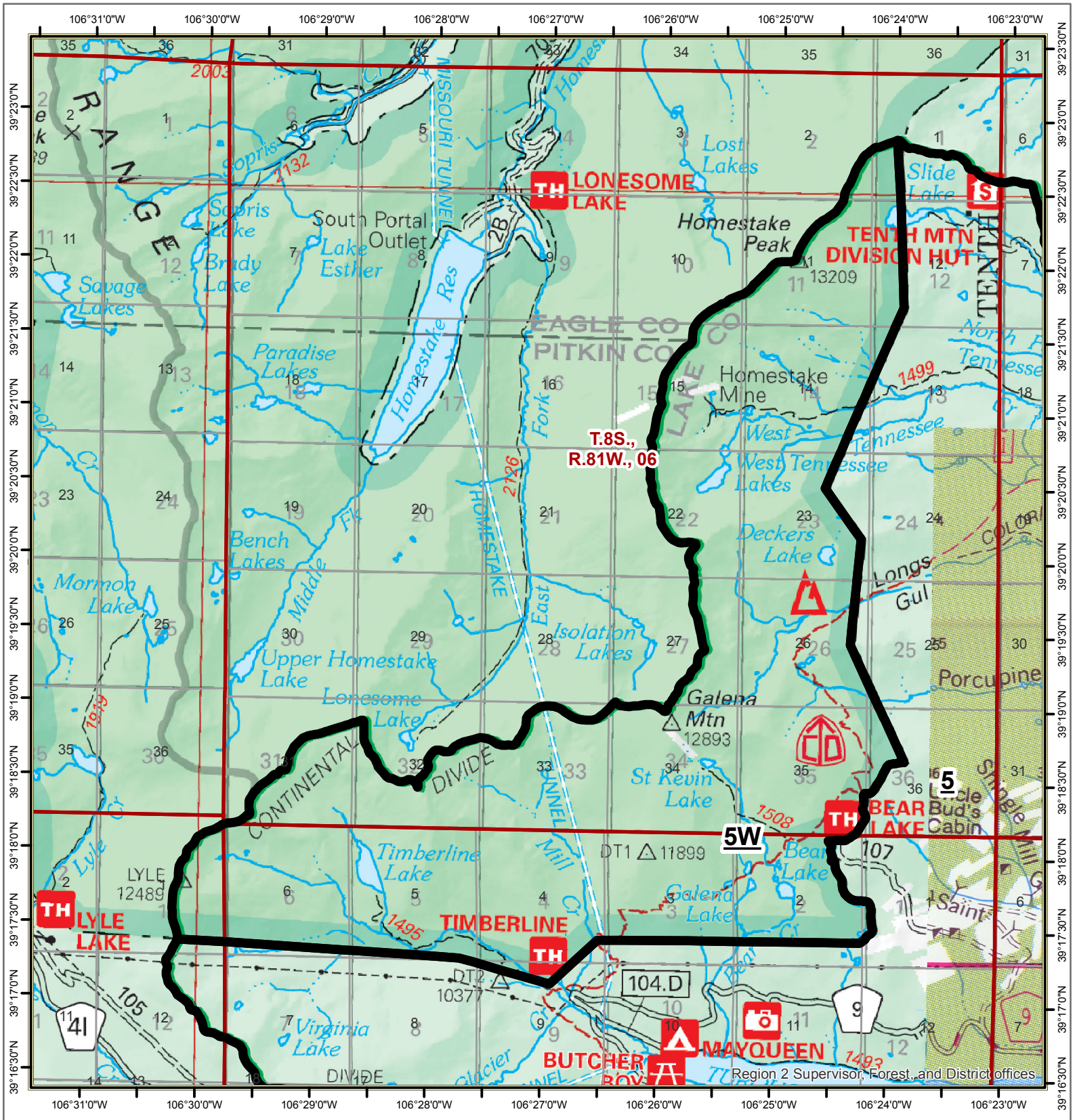

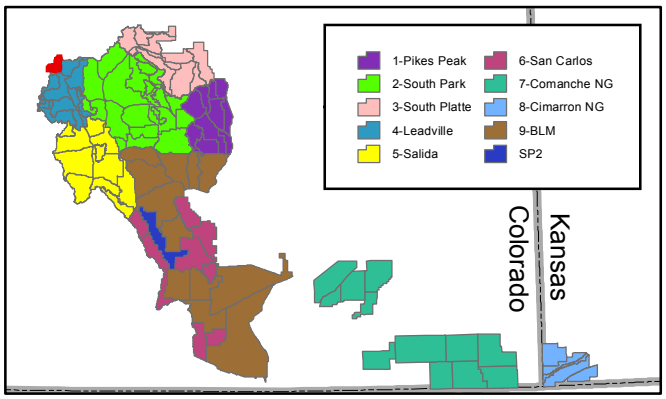

5W-Holy Cross Wilderness

- Response Areas
- RAWS Stations
- Base
- Base and Repeater
- Repeater

N
W
E
S

1:64,090

0 0.75 1.5
Miles

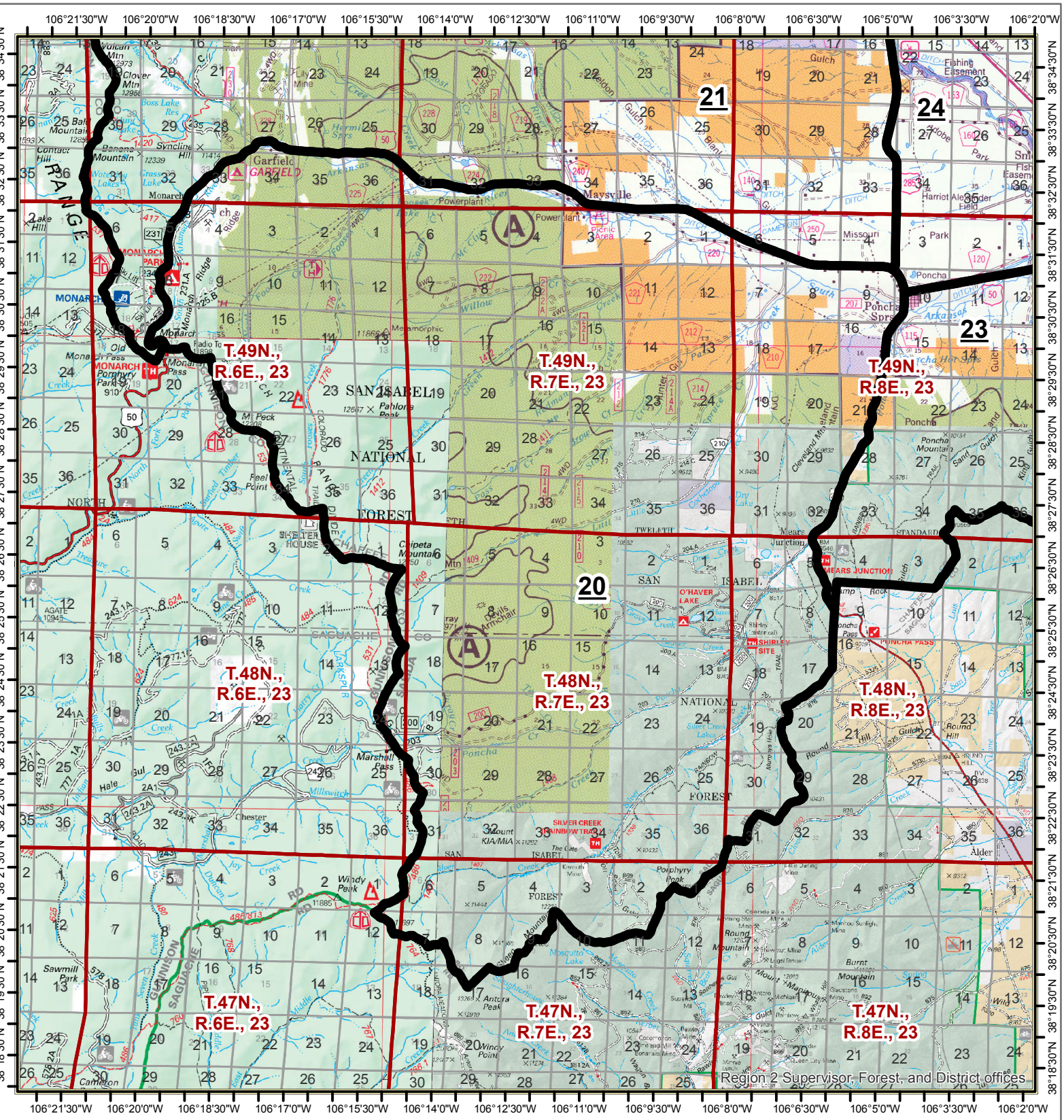

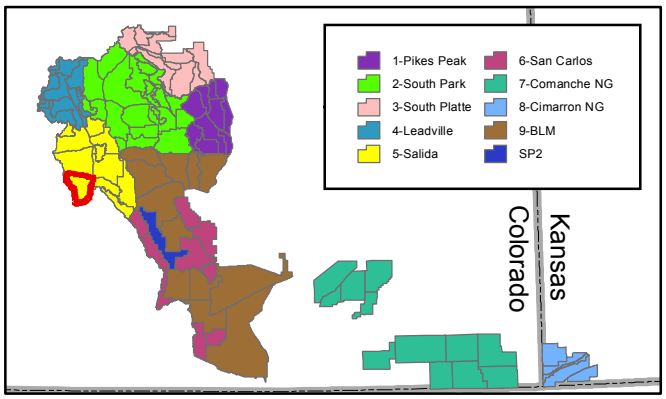

20-O'Haver Lake

- Response Areas
- RAWS Stations
- Base
- Base and Repeater
- Repeater

N
W
E
S

1:151,900

0 2 4
Miles

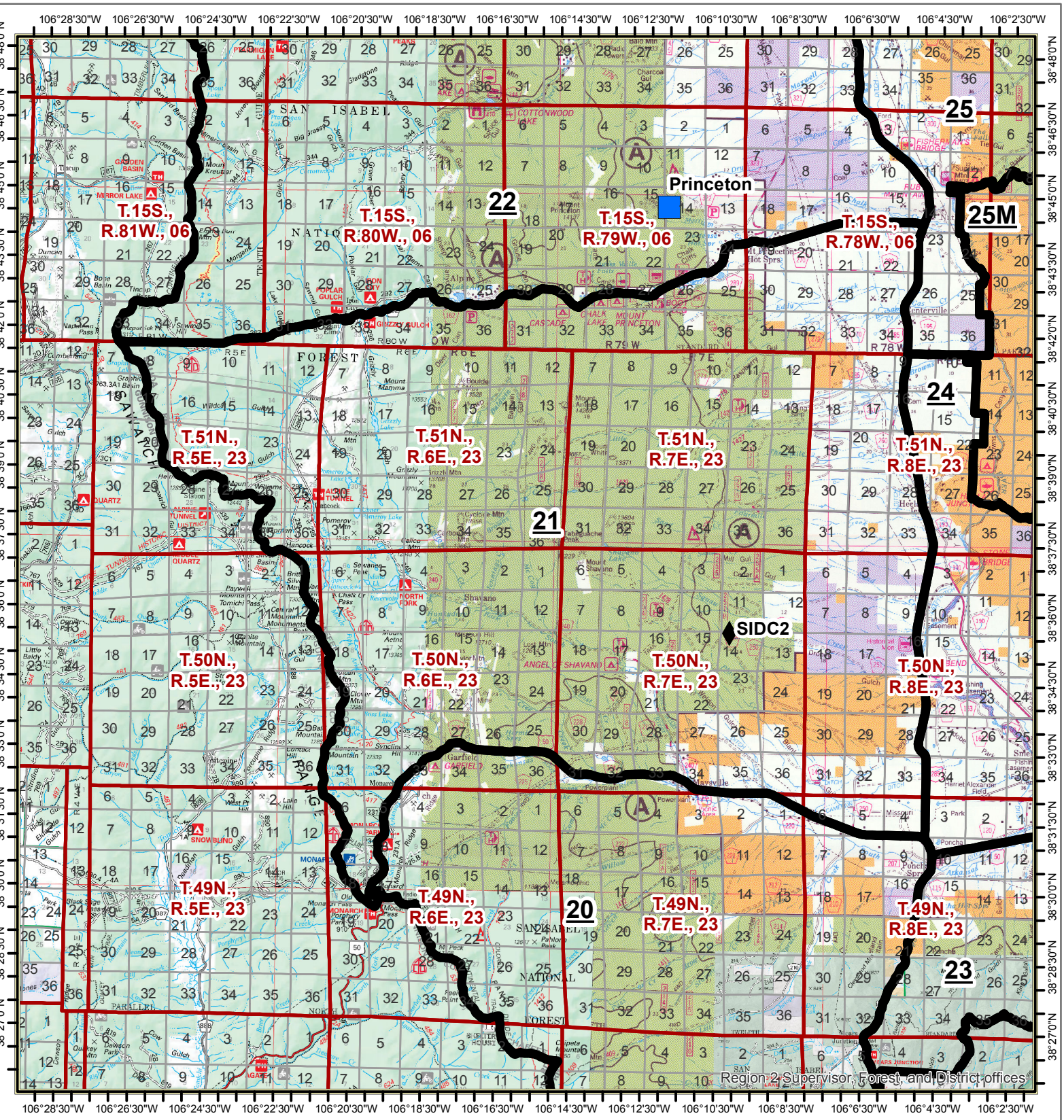

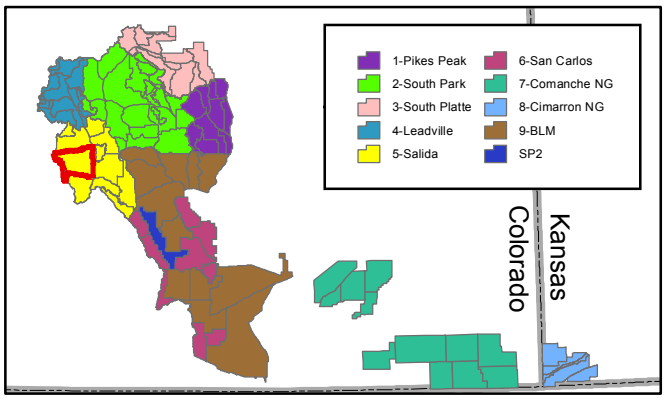

21-Mount Sherman

Response Areas
RAWS Stations
Base
Base and Repeater
Repeater

N
W
E
S

1:204,190

0 2.75 5.5
Miles

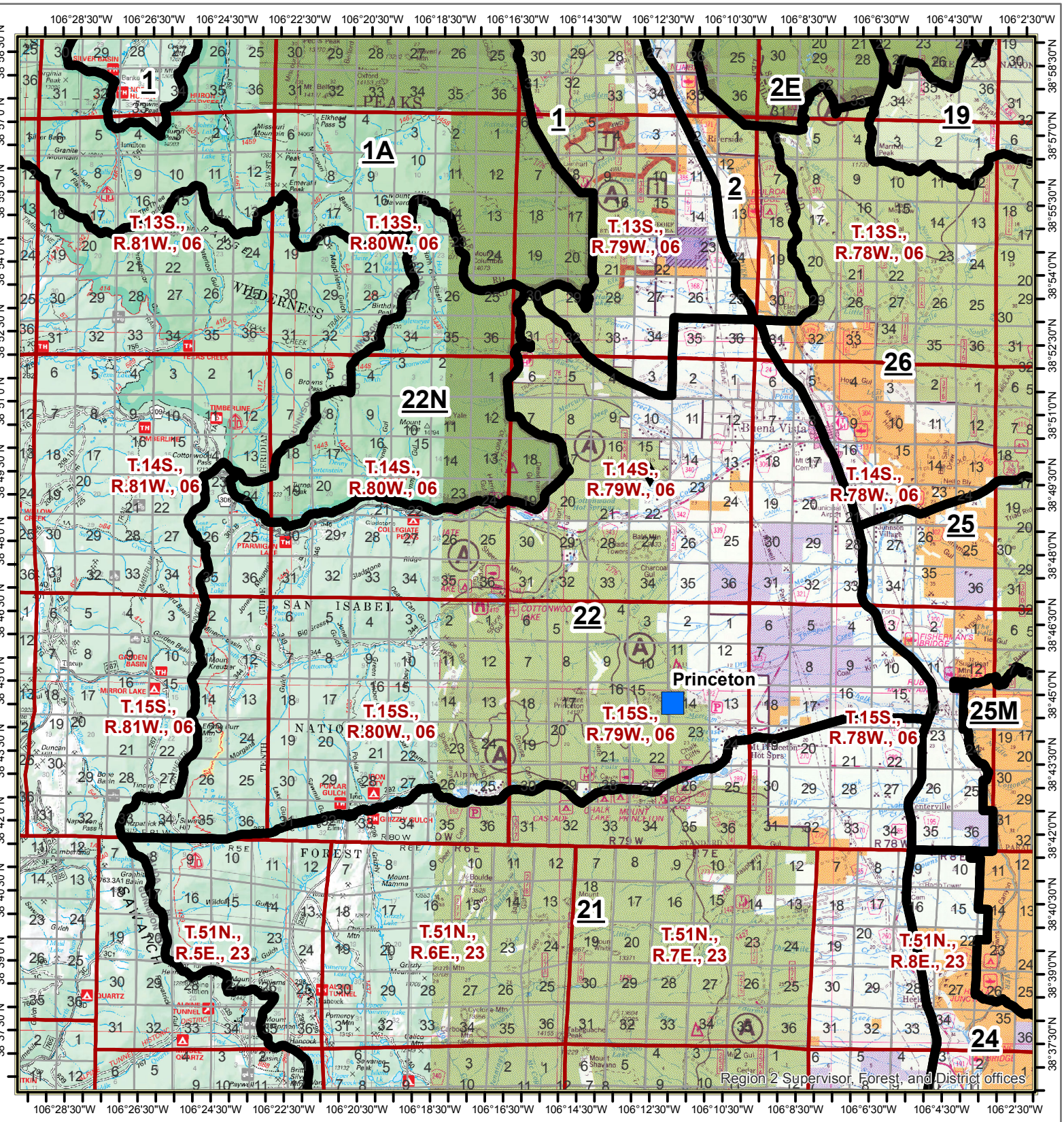

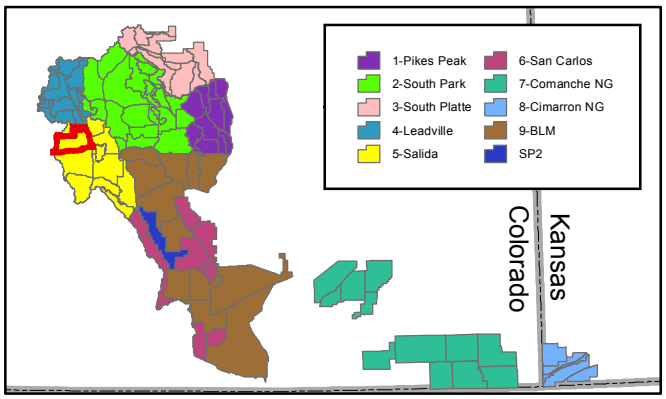

22-Cottonwood Lake

- Response Areas
- RAWS Stations
- Base
- Base and Repeater
- Repeater

N
W
E
S

1:204,160

0 2.75 5.5
Miles

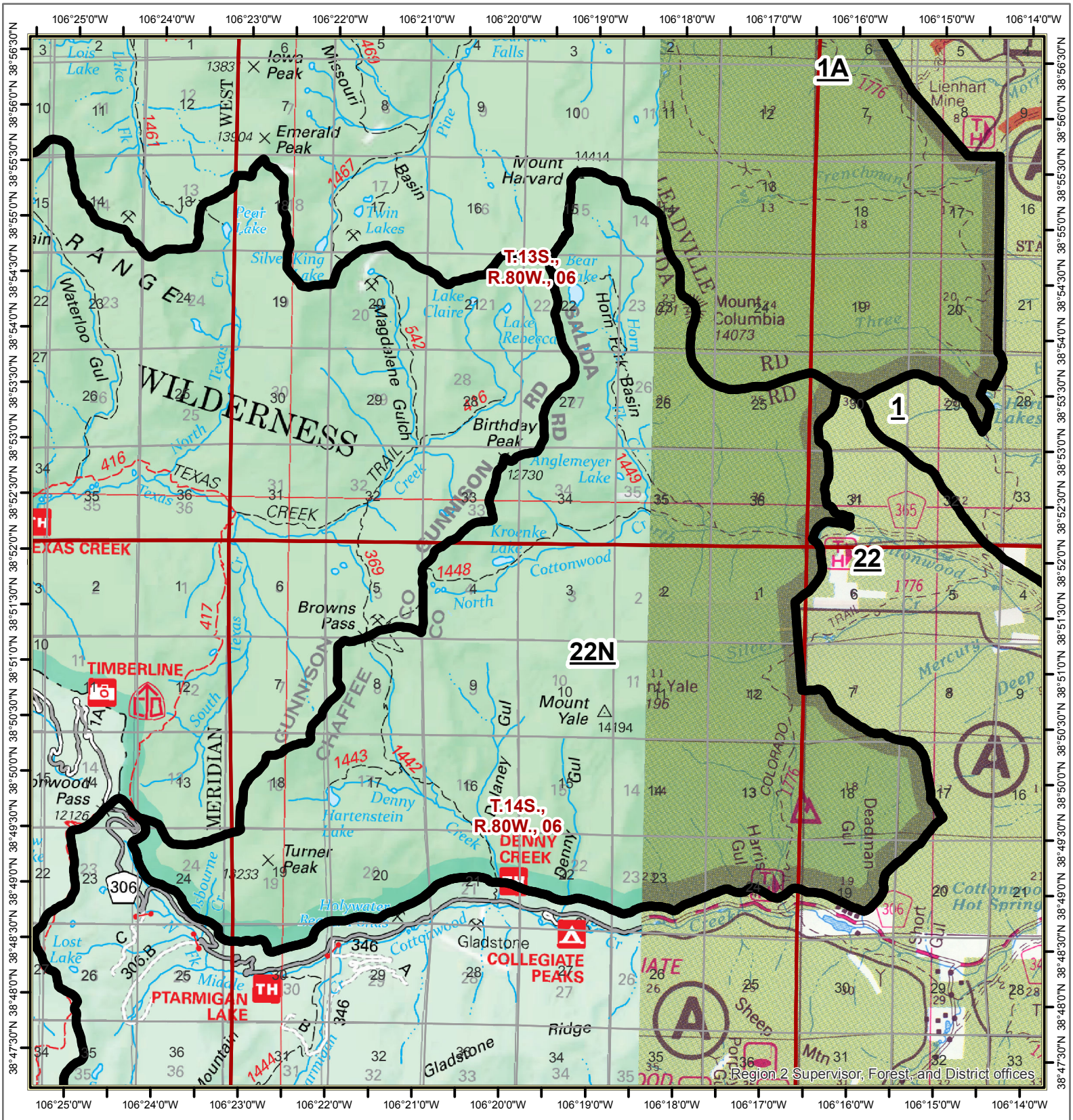

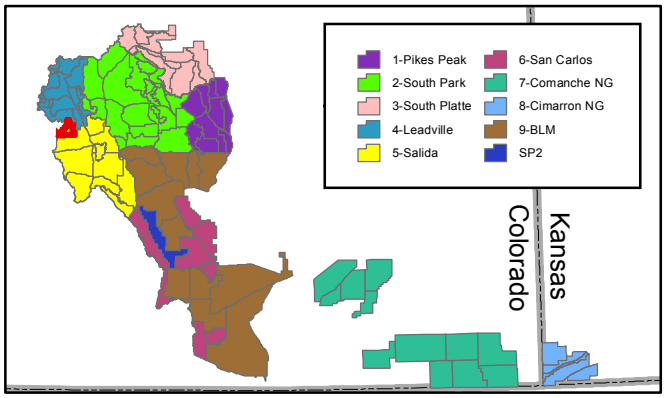

22N-South Collegiate Peaks Wilderness

- Response Areas
- RAWS Stations
- Base
- Base and Repeater
- Repeater

N
W E
S

1:85,340

0 1 2 Miles

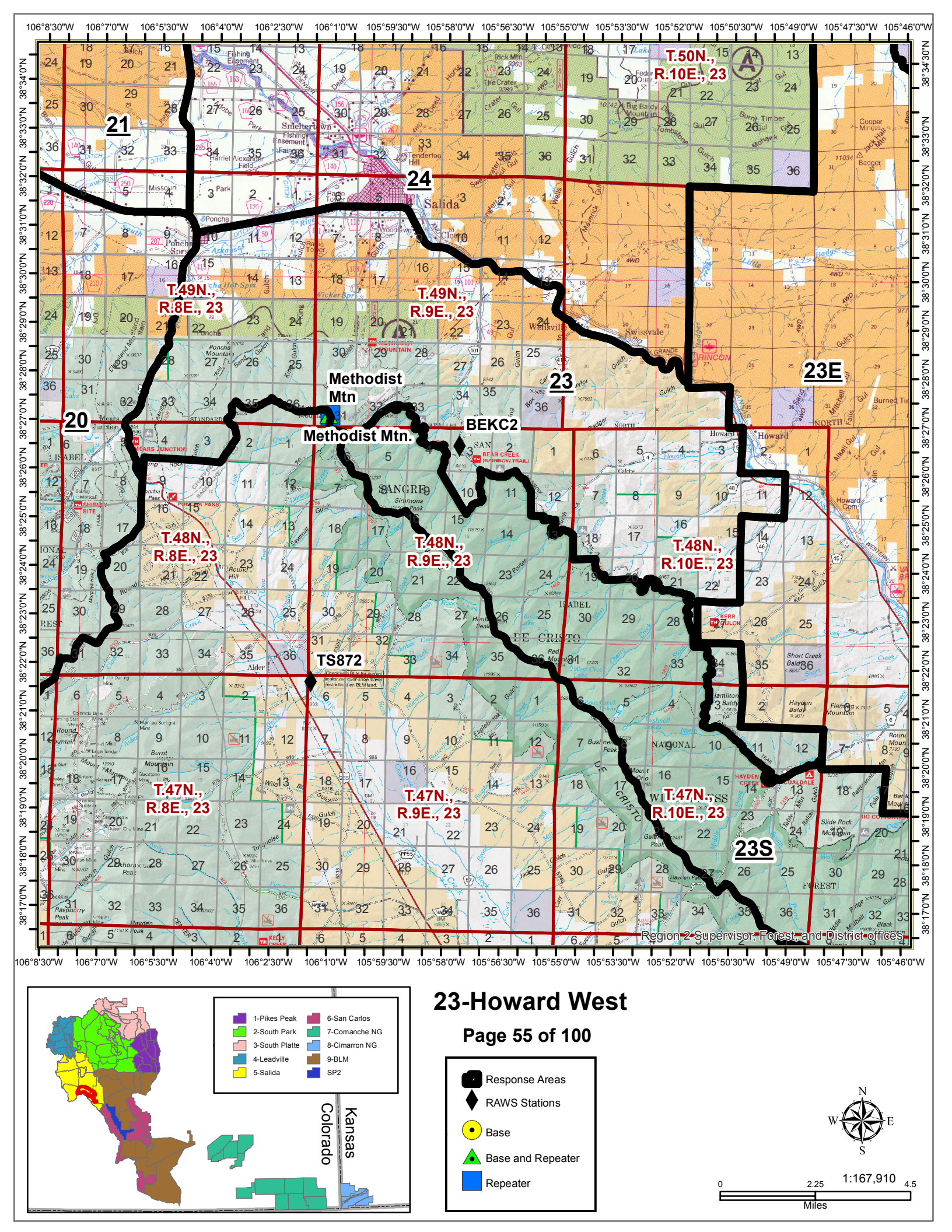

23-Howard West

- Response Areas
- RAWS Stations
- Base
- Base and Repeater
- Repeater

N
W
E
S

1:167,910

0 2.25 4.5
Miles

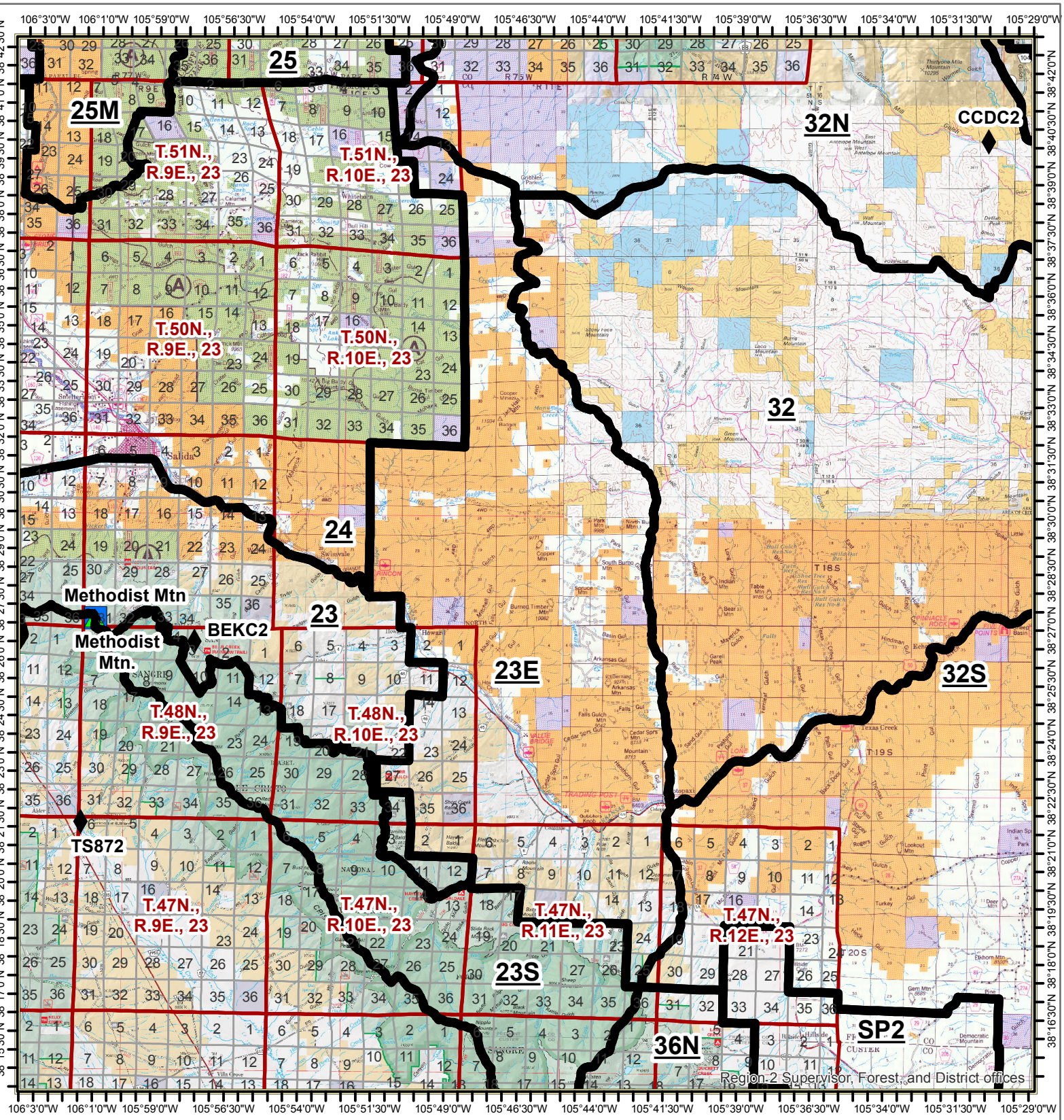

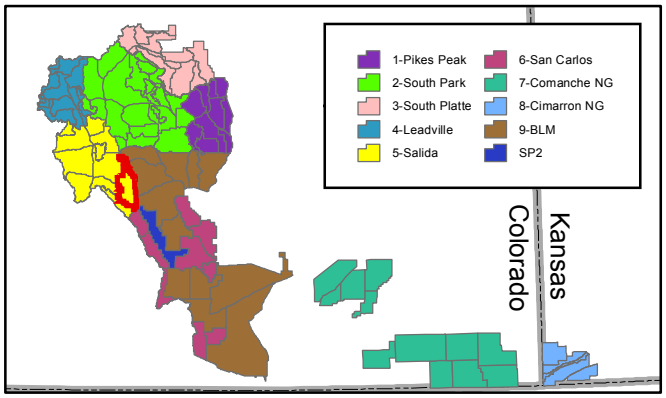

23E-Copper Mountain

- Response Areas
- RAWS Stations
- Base
- Base and Repeater
- Repeater

N
W
E
S

1:255,960

0 3.5 7
Miles

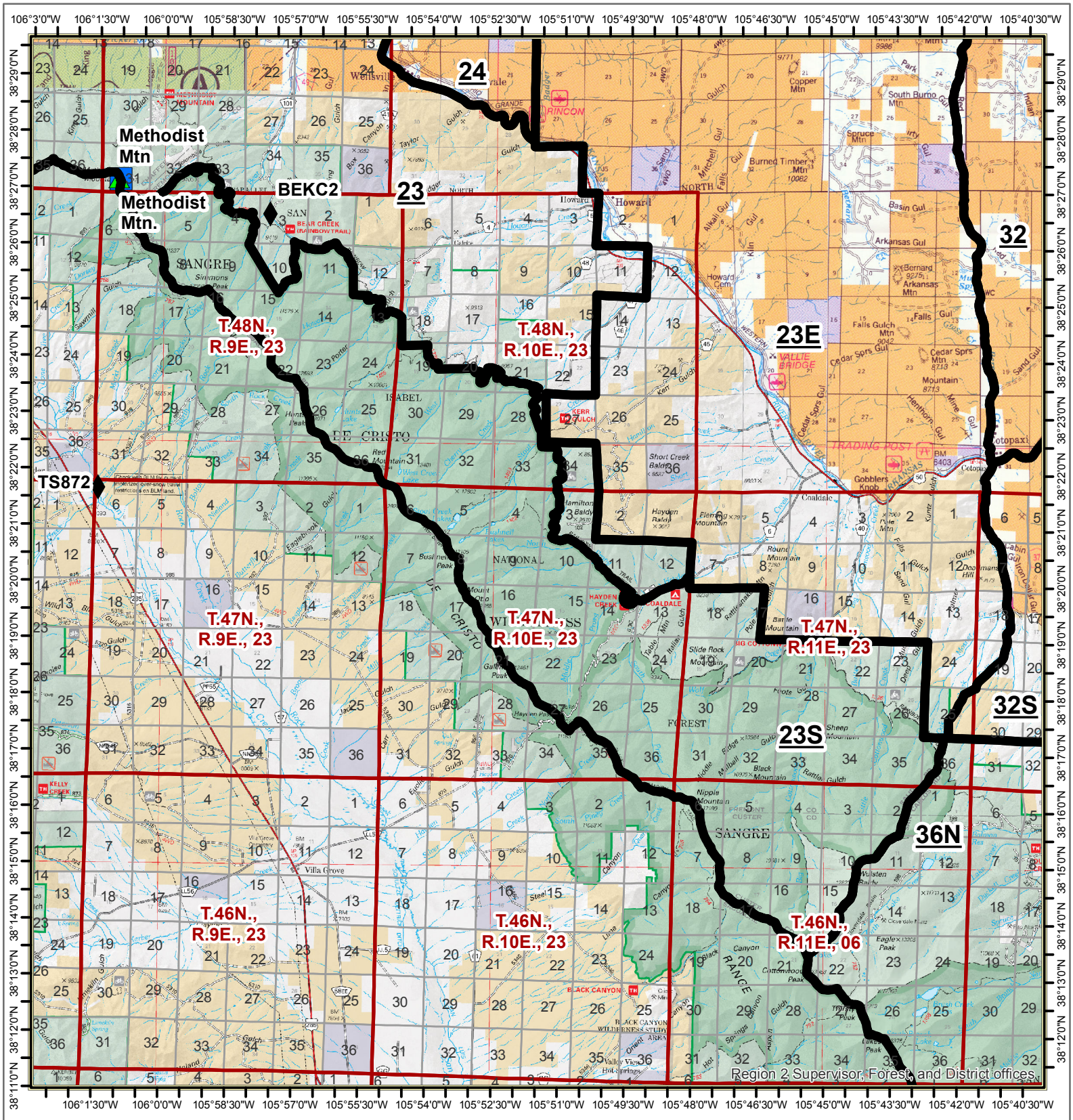

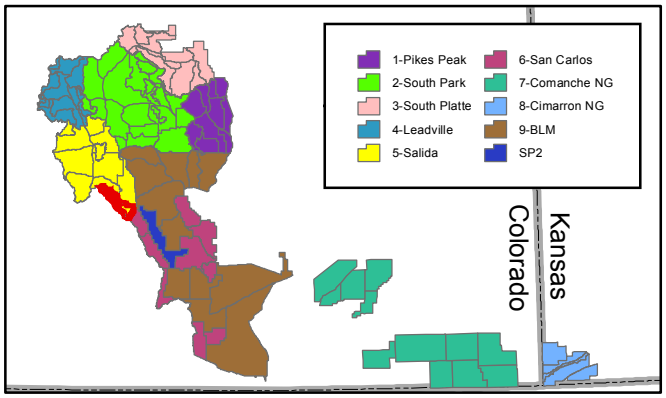

23S-Sangre Wilderness

- Response Areas
- RAWS Stations
- Base
- Base and Repeater
- Repeater

N
W E
S

1:168,290

0 2.25 4.5
Miles

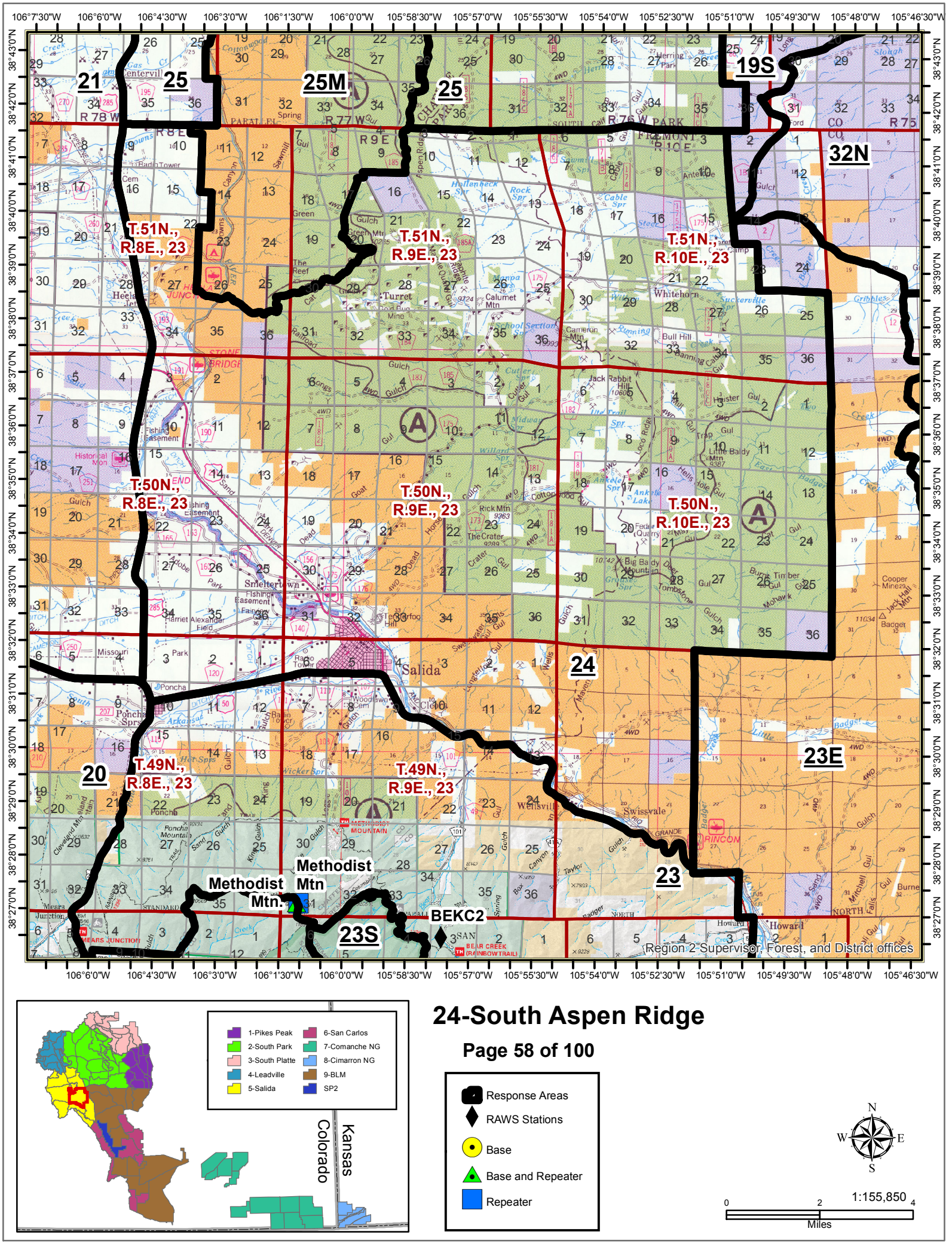

24-South Aspen Ridge

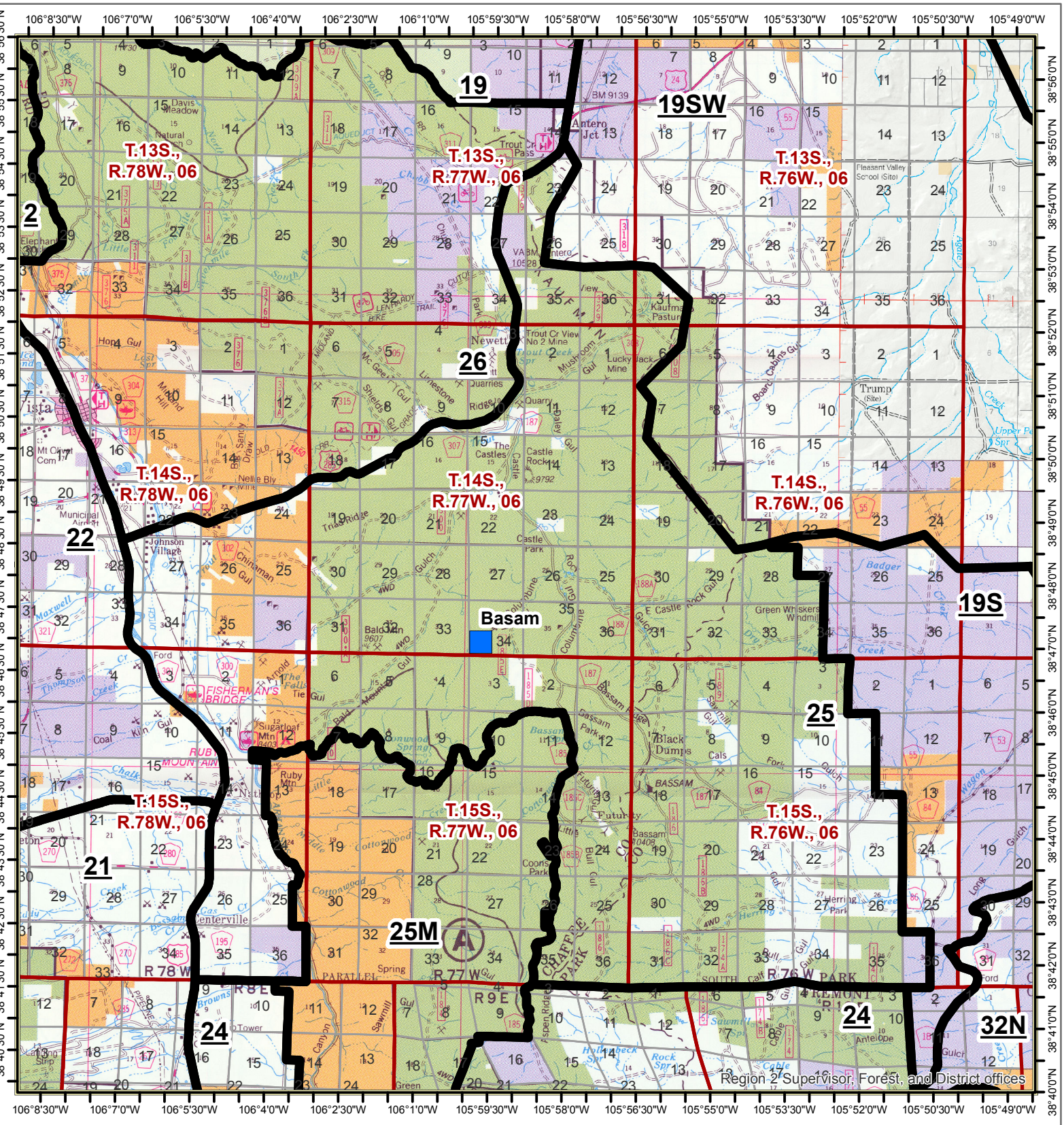

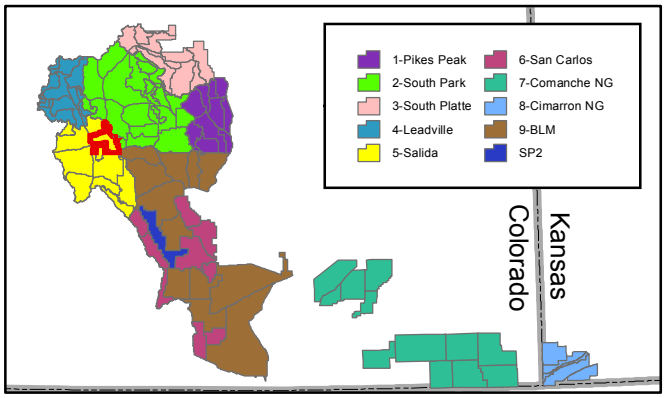

25-Bassam Ridge

- Response Areas
- RAWS Stations
- Base
- Base and Repeater
- Repeater

N
W E
S

1:150,270

0 2 4
Miles

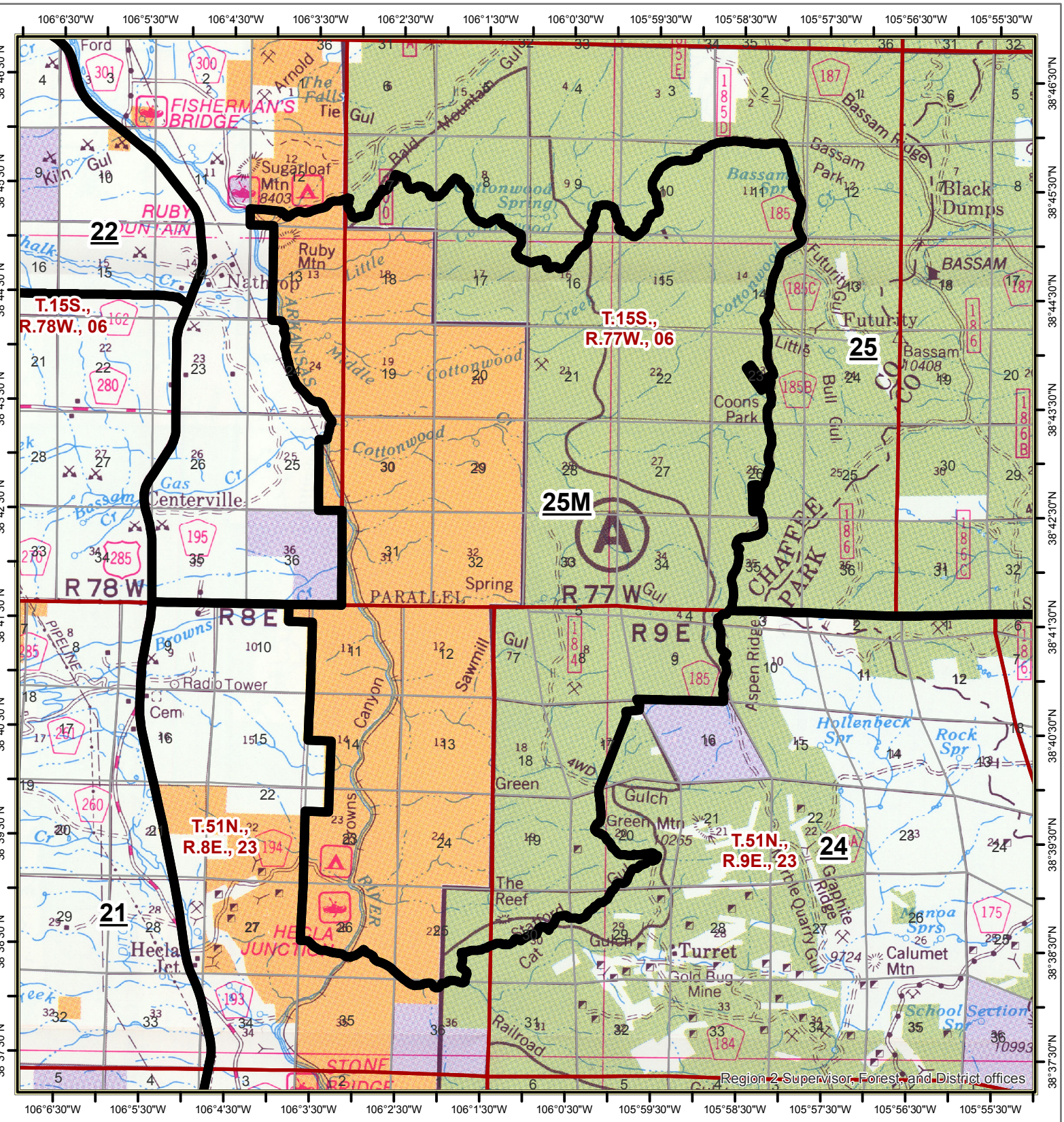

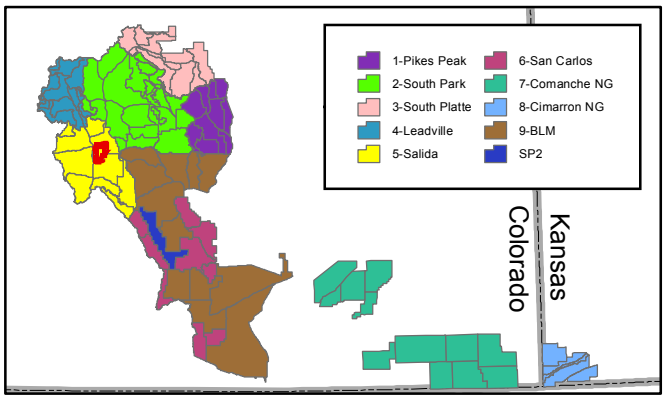

25M-Browns Canyon NM

- Response Areas
- RAWS Stations
- Base
- Base and Repeater
- Repeater

N W E S

1:87,490

0 1.25 2.5 Miles

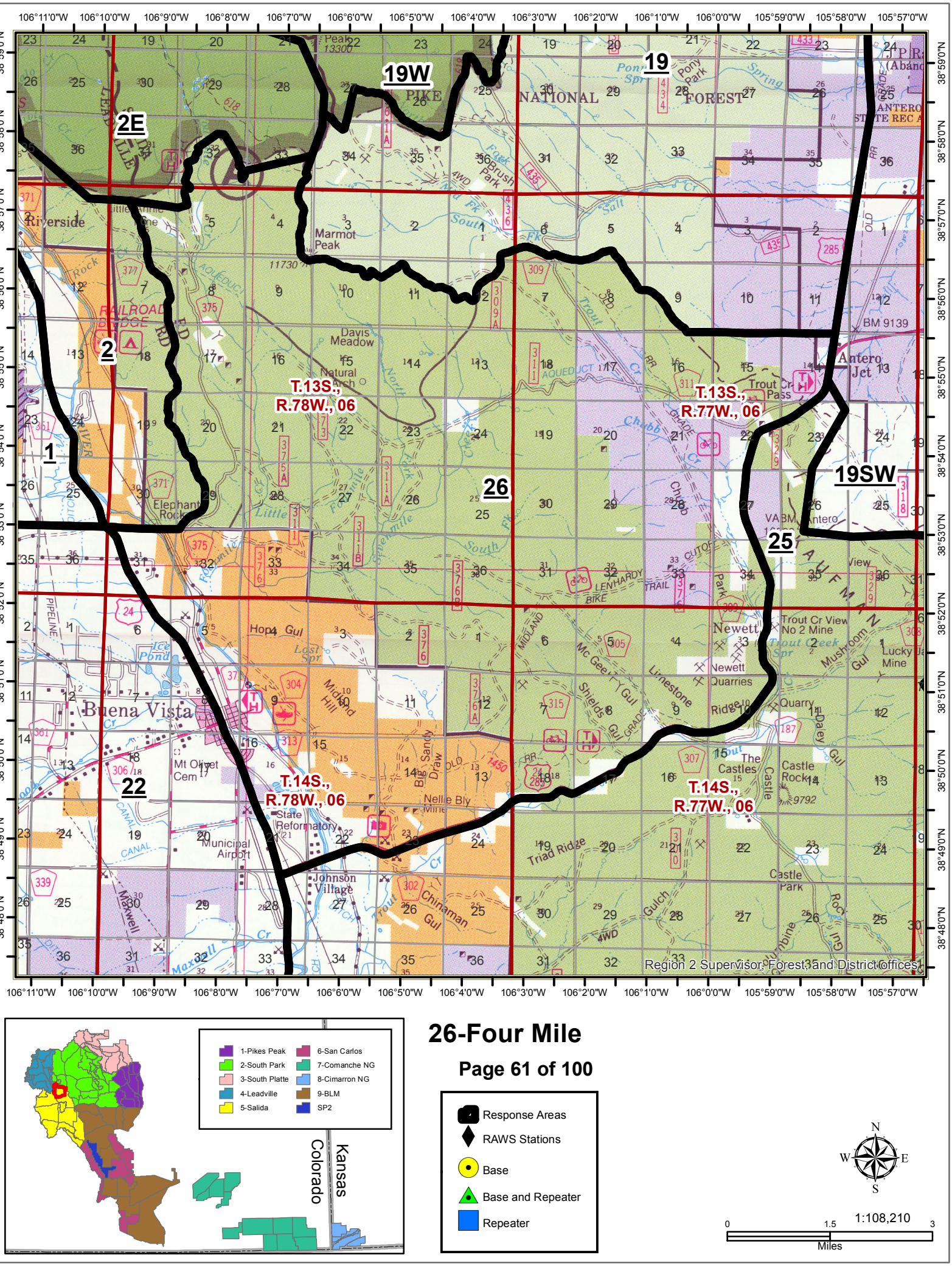
106°11'0"W
106°10'0"W
106°9'0"W
106°8'0"W
106°7'0"W
106°6'0"W
106°5'0"W
106°4'0"W
106°3'0"W
106°2'0"W
106°1'0"W
106°0'0"W
105°59'0"W
105°58'0"W
105°57'0"W
38°59'0"N
38°58'0"N
38°57'0"N
38°56'0"N
38°55'0"N
38°54'0"N
38°53'0"N
38°52'0"N
38°51'0"N
38°50'0"N
38°49'0"N
38°48'0"N
19W
19
2E
2
1
26
19SW
25
22
T.13S., R.78W., 06
T.13S., R.77W., 06
T.14S., R.78W., 06
T.14S., R.77W., 06
Region 2 Supervisor, Forest and District offices
1-Pikes Peak
2-South Park
3-South Platte
4-Leadville
5-Salida
6-San Carlos
7-Comanche NG
8-Cimarron NG
9-BLM
SP2
Colorado
Kansas
Response Areas
RAWS Stations
Base
Base and Repeater
Repeater
N
W
E
S
1:108,210
0
1.5
3
Miles

26-Four Mile

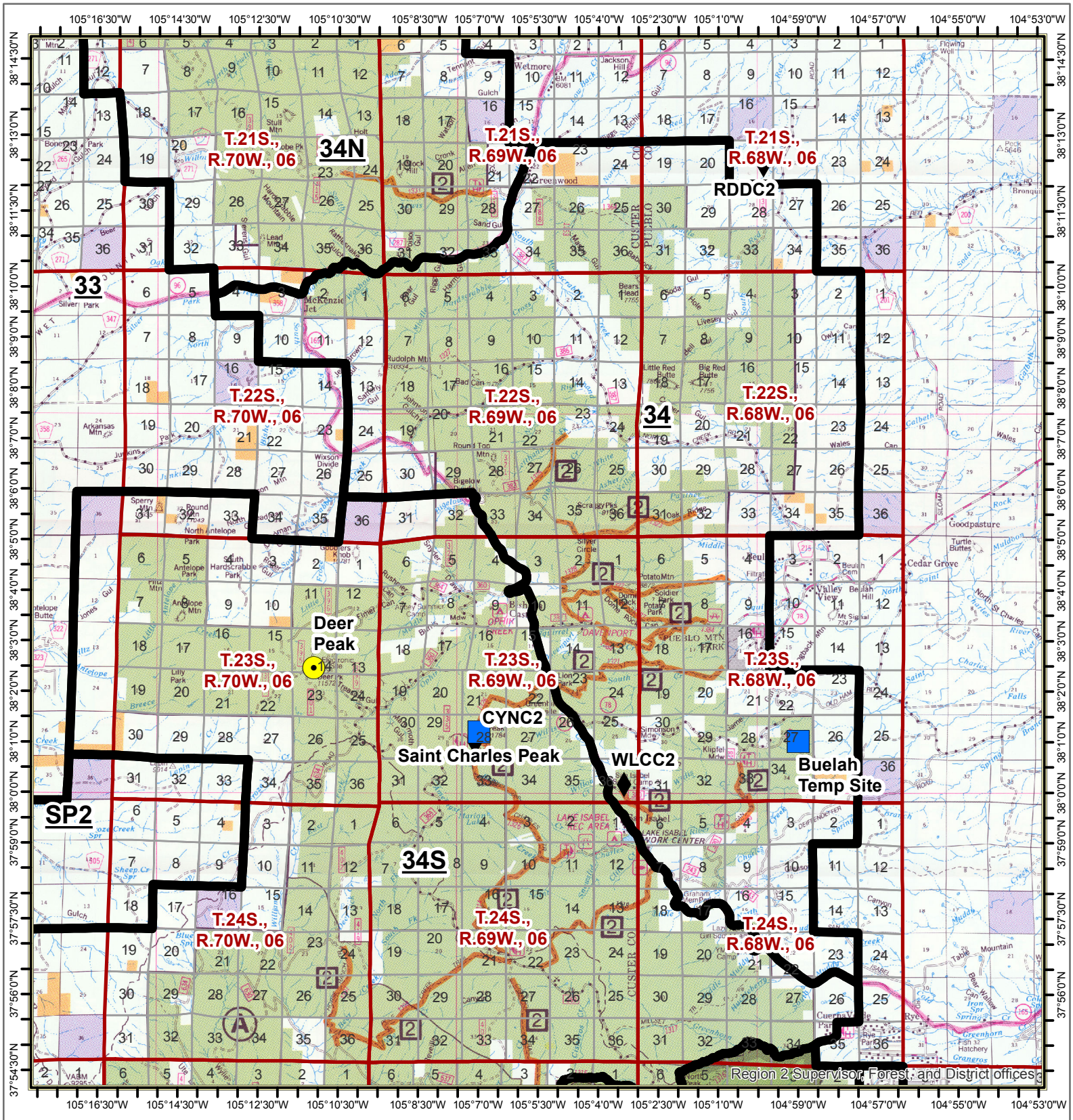

34-Scraggy Peaks

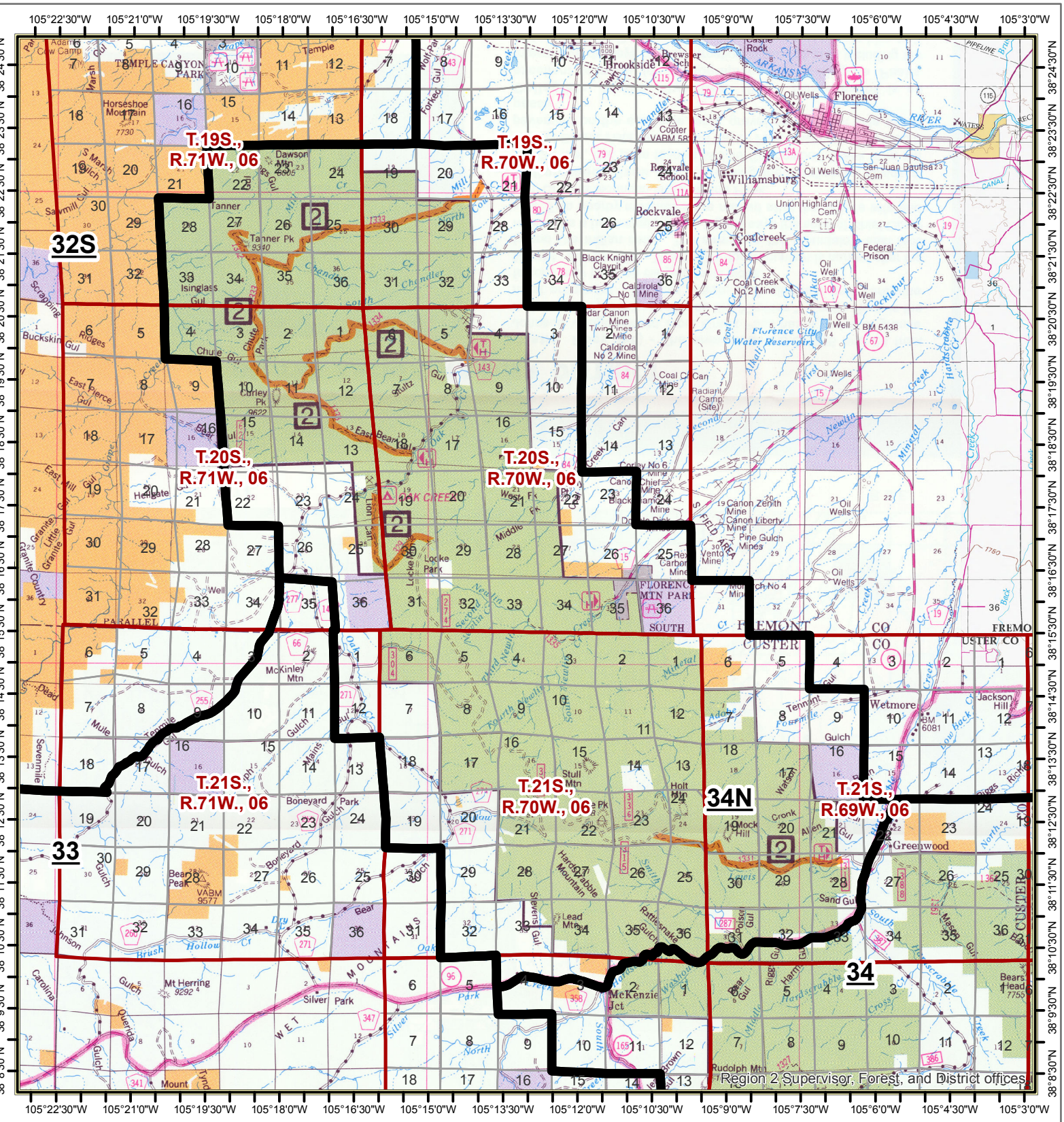

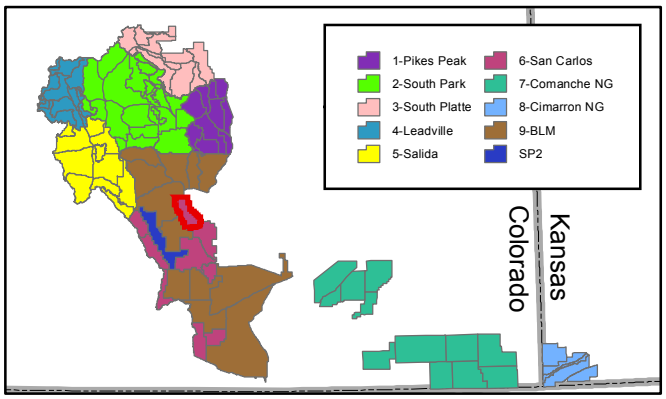

34N-Newlin Creek

- Response Areas
- RAWS Stations
- Base
- Base and Repeater
- Repeater

N
W
E
S

1:151,190

0 2 4
Miles

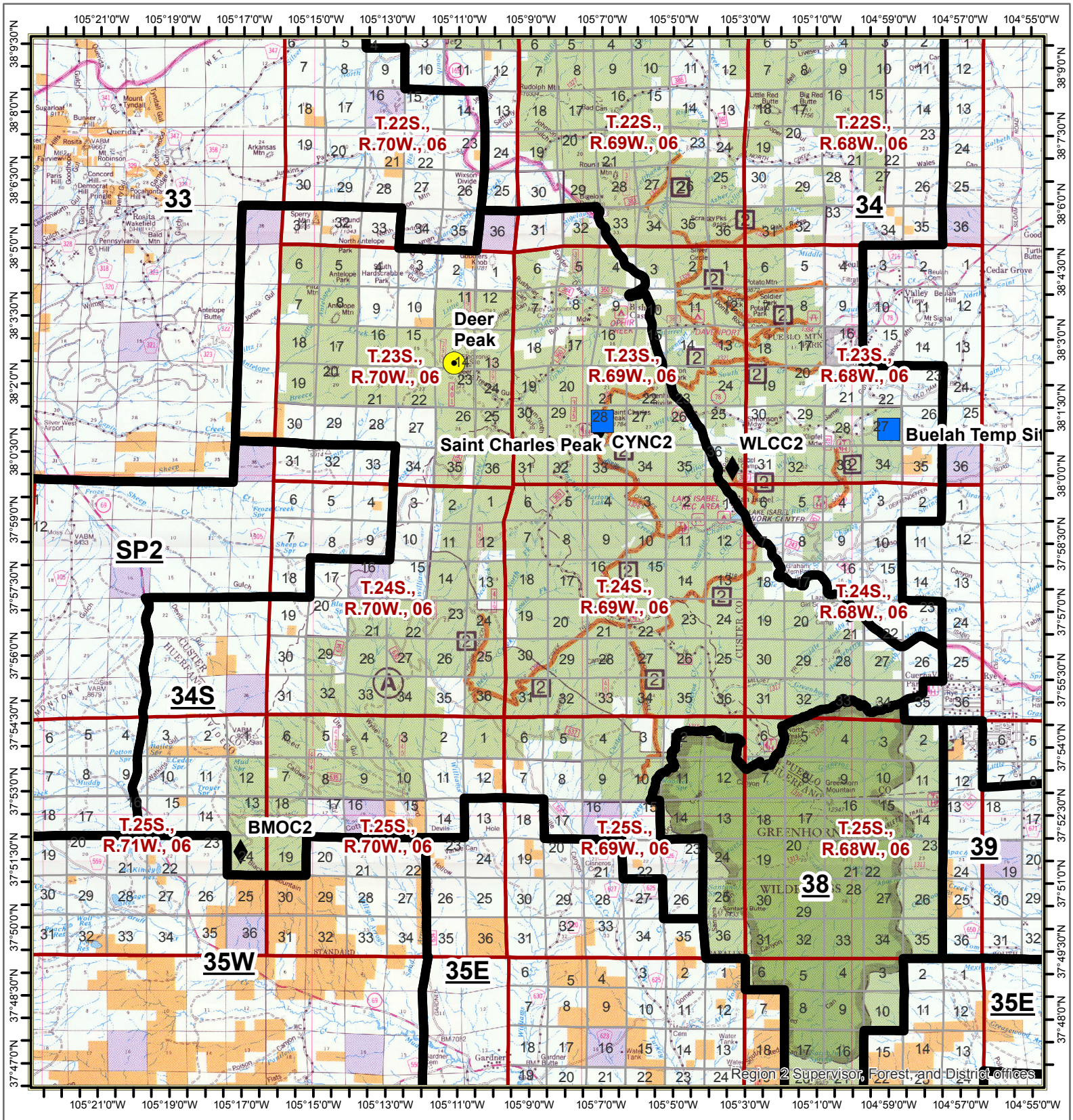

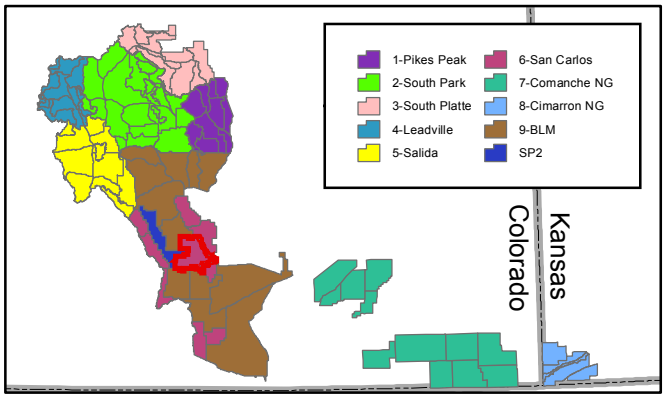

34S-Saint Charles Peak

- Response Areas
- RAWS Stations
- Base
- Base and Repeater
- Repeater

N
W
E
S

1:208,940

0 3 6
Miles

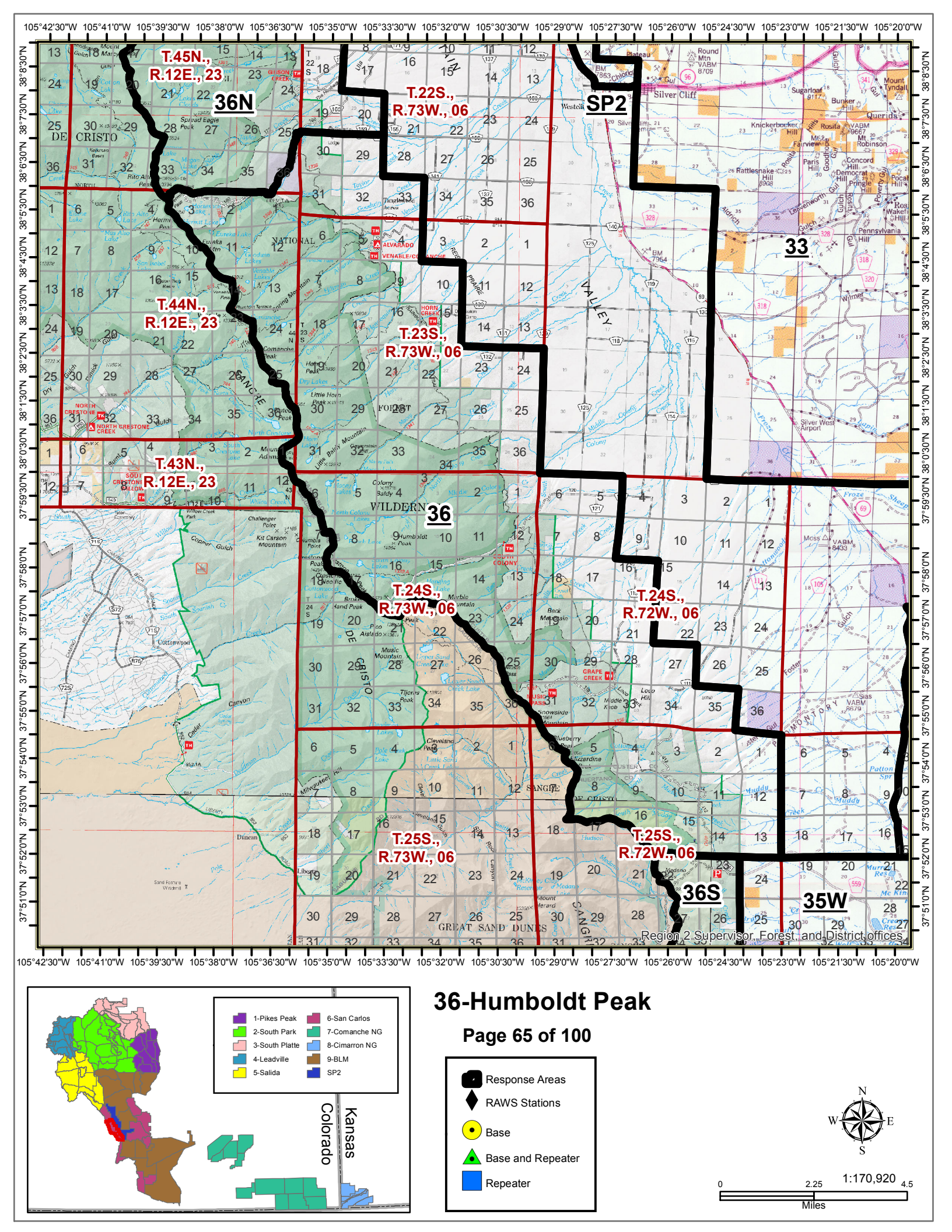

36-Humboldt Peak

Page 65 of 100

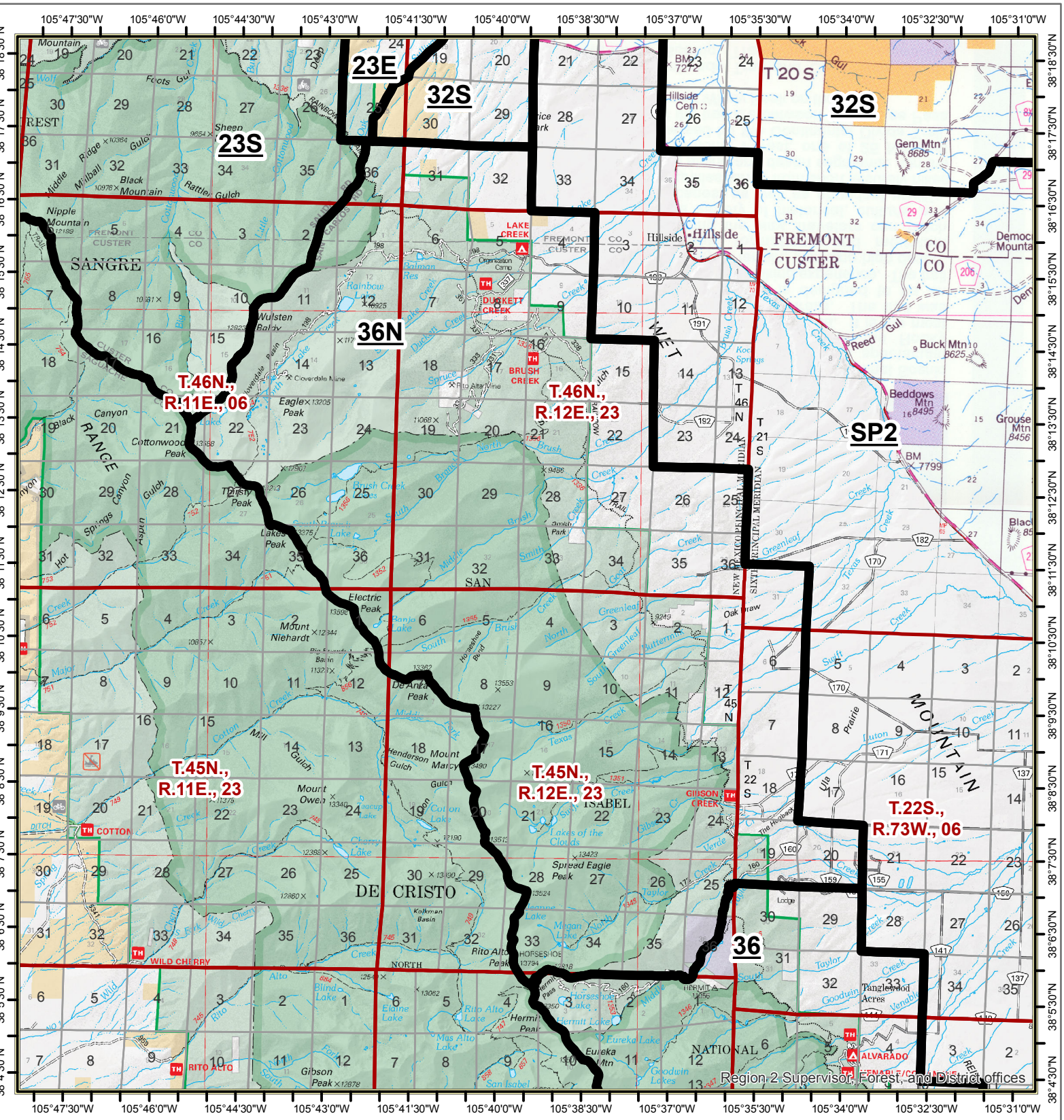

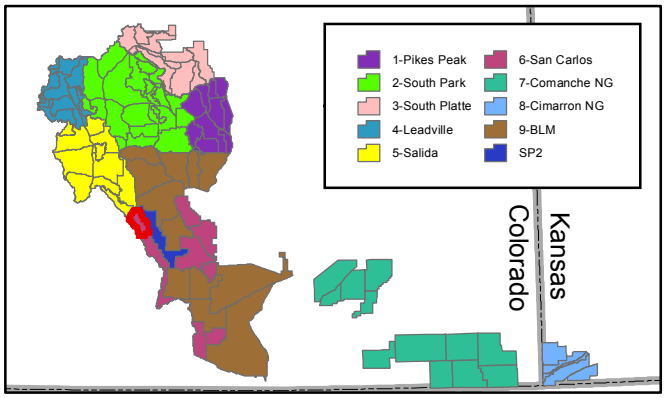

36N-Eagle Peak

- Response Areas
- RAWS Stations
- Base
- Base and Repeater
- Repeater

N
W E
S

0 1.75 3.5
Miles

1:130,540

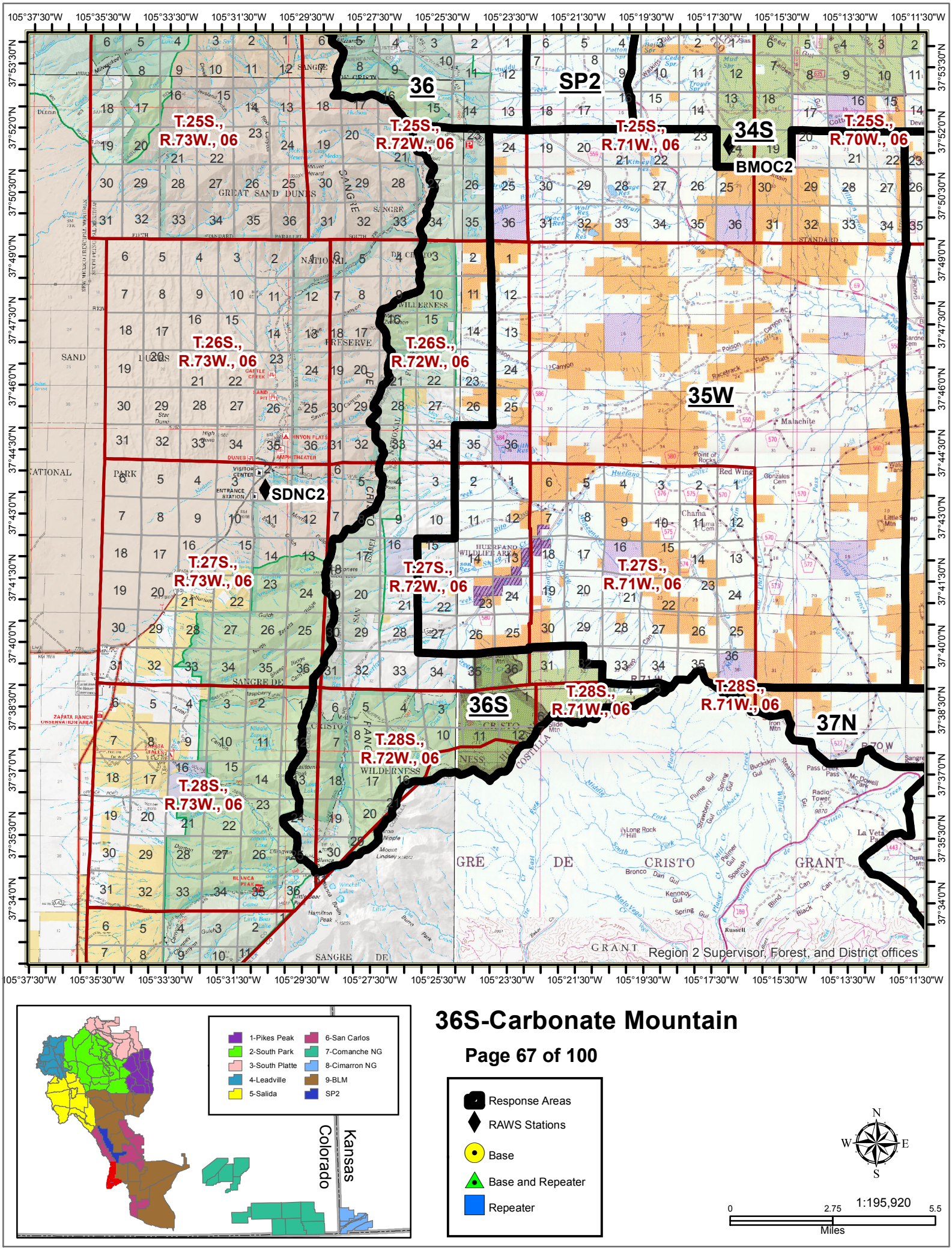

36S-Carbonate Mountain

Response Areas
RAWS Stations
Base
Base and Repeater
Repeater

N
W
E
S

1:195,920

0 2.75 5.5
Miles

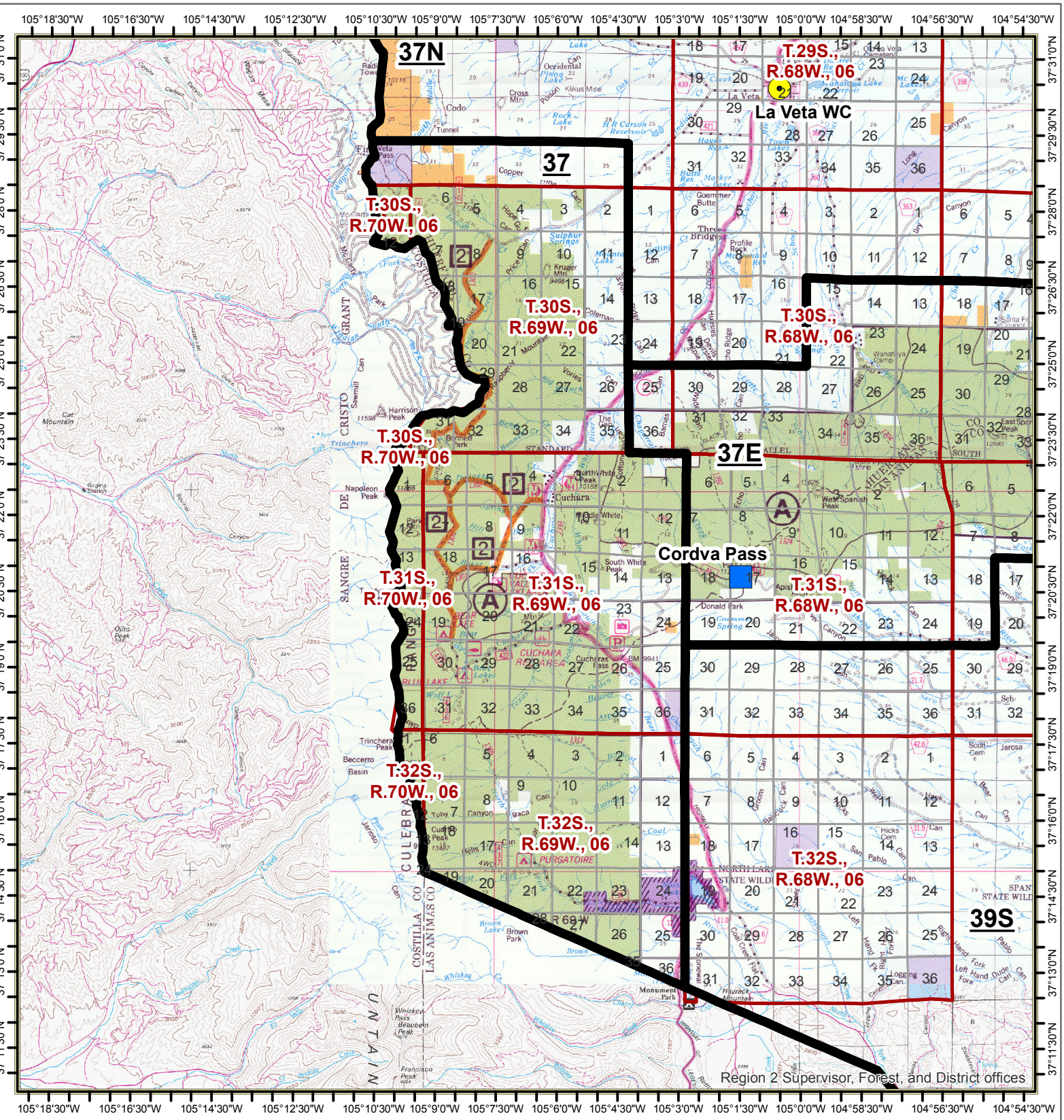

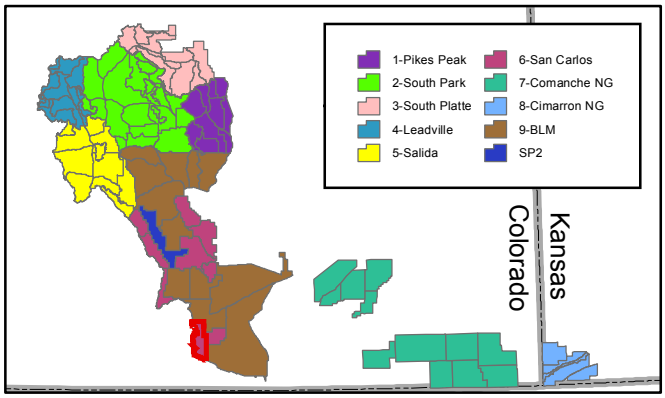

37-Cuchara

Response Areas
RAWS Stations
Base
Base and Repeater
Repeater

N
W E
S

1:187,210

0 2.5 5
Miles

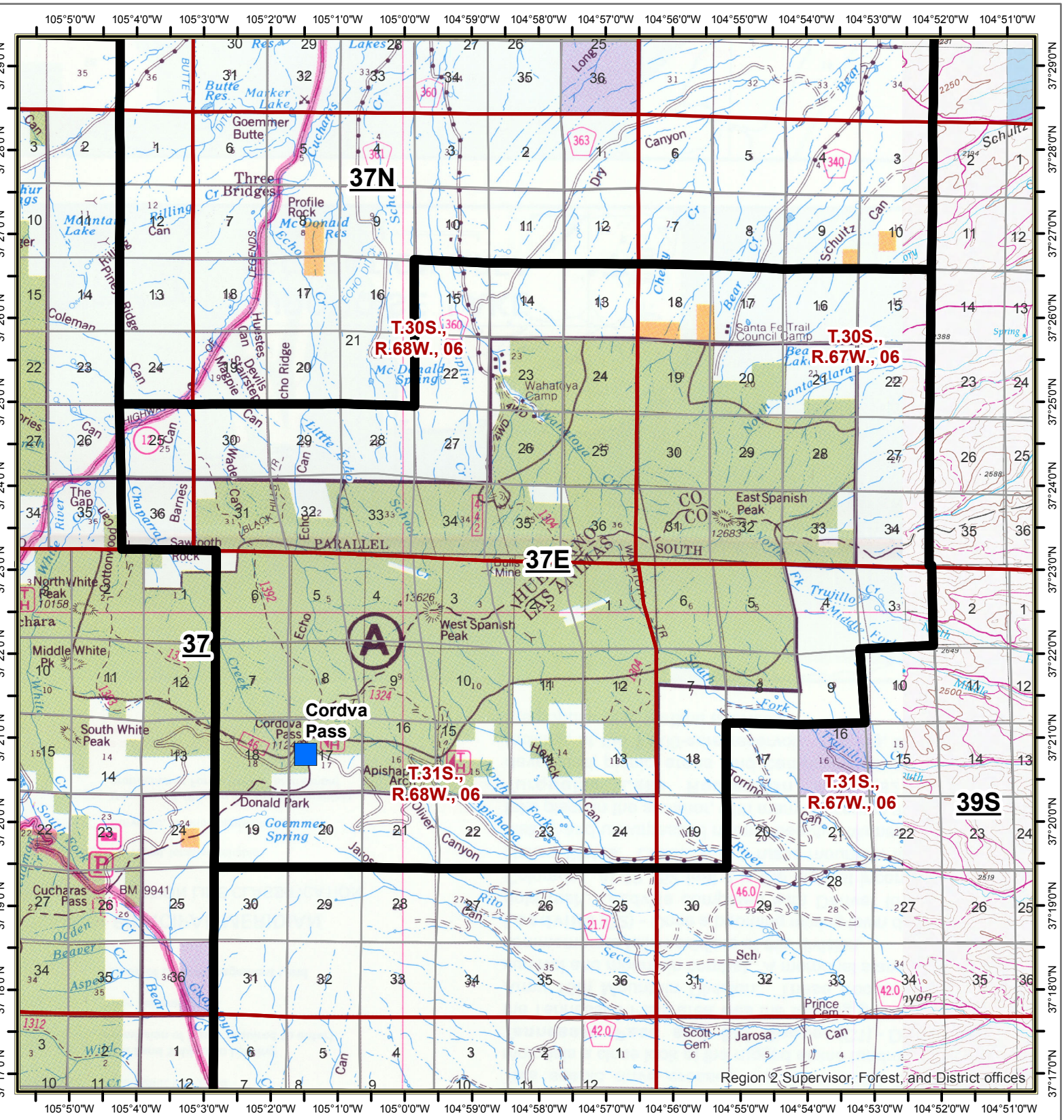

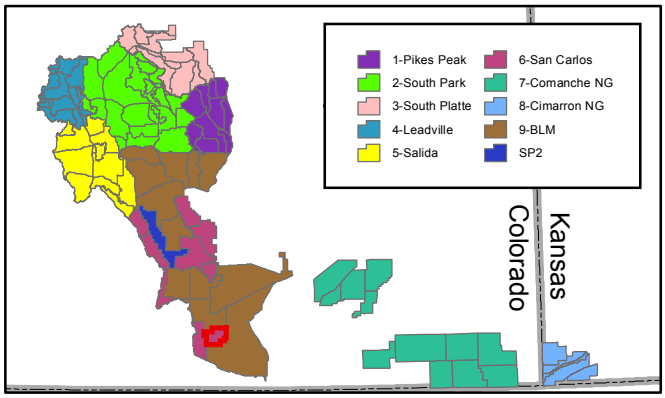

37E-East Spanish Peak

- Response Areas
- RAWS Stations
- Base
- Base and Repeater
- Repeater

N W E S

1:113,150

0 1.5 3 Miles

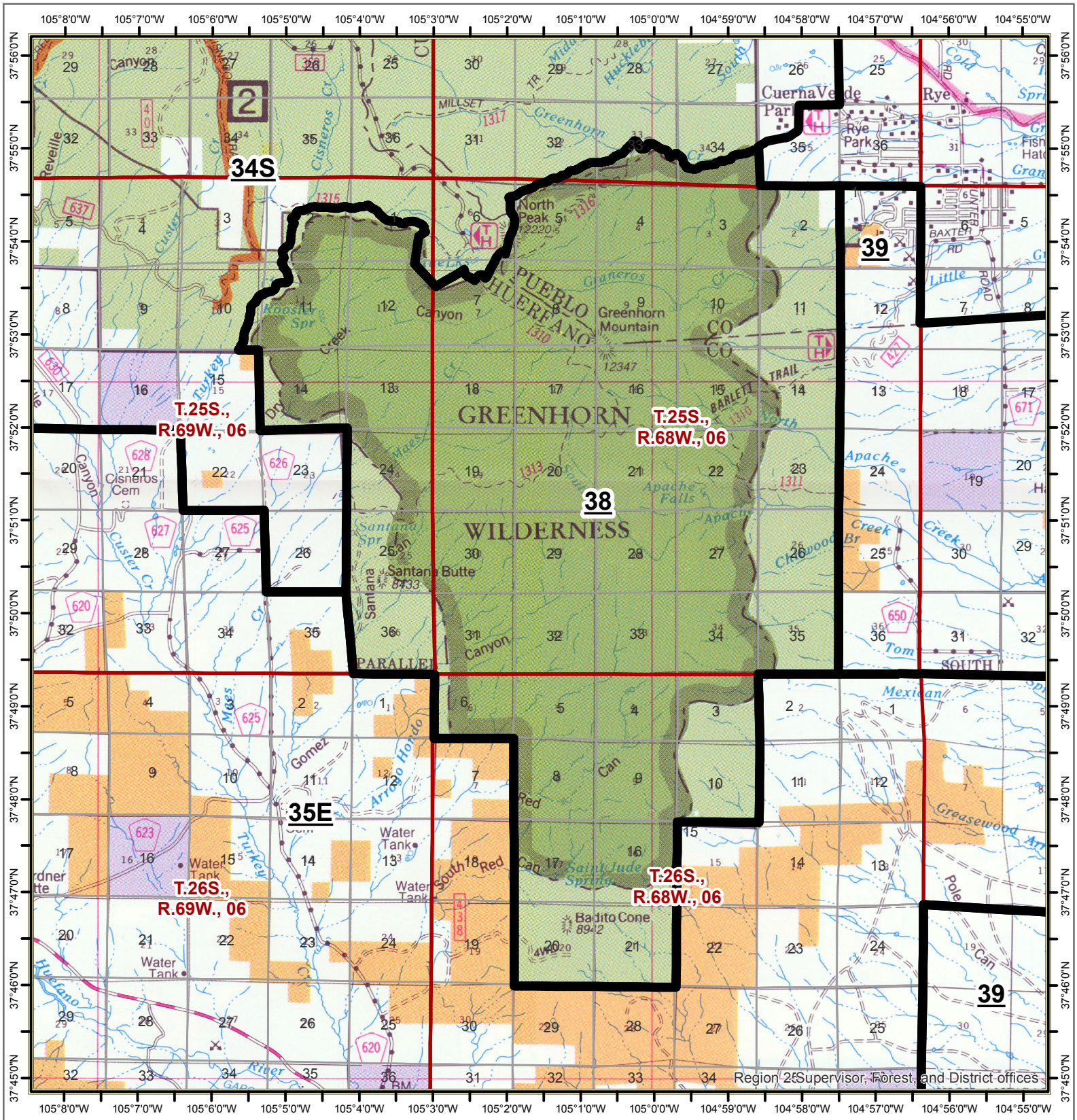

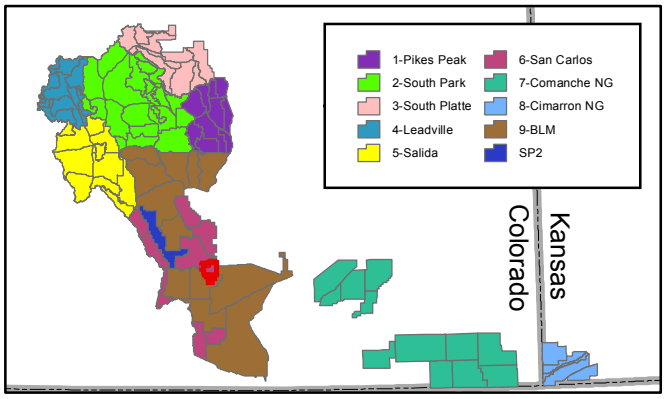

38-Greenhorn Mountain

- Response Areas
- RAWS Stations
- Base
- Base and Repeater
- Repeater

N W E S

1:102,210

0 1.25 2.5 Miles

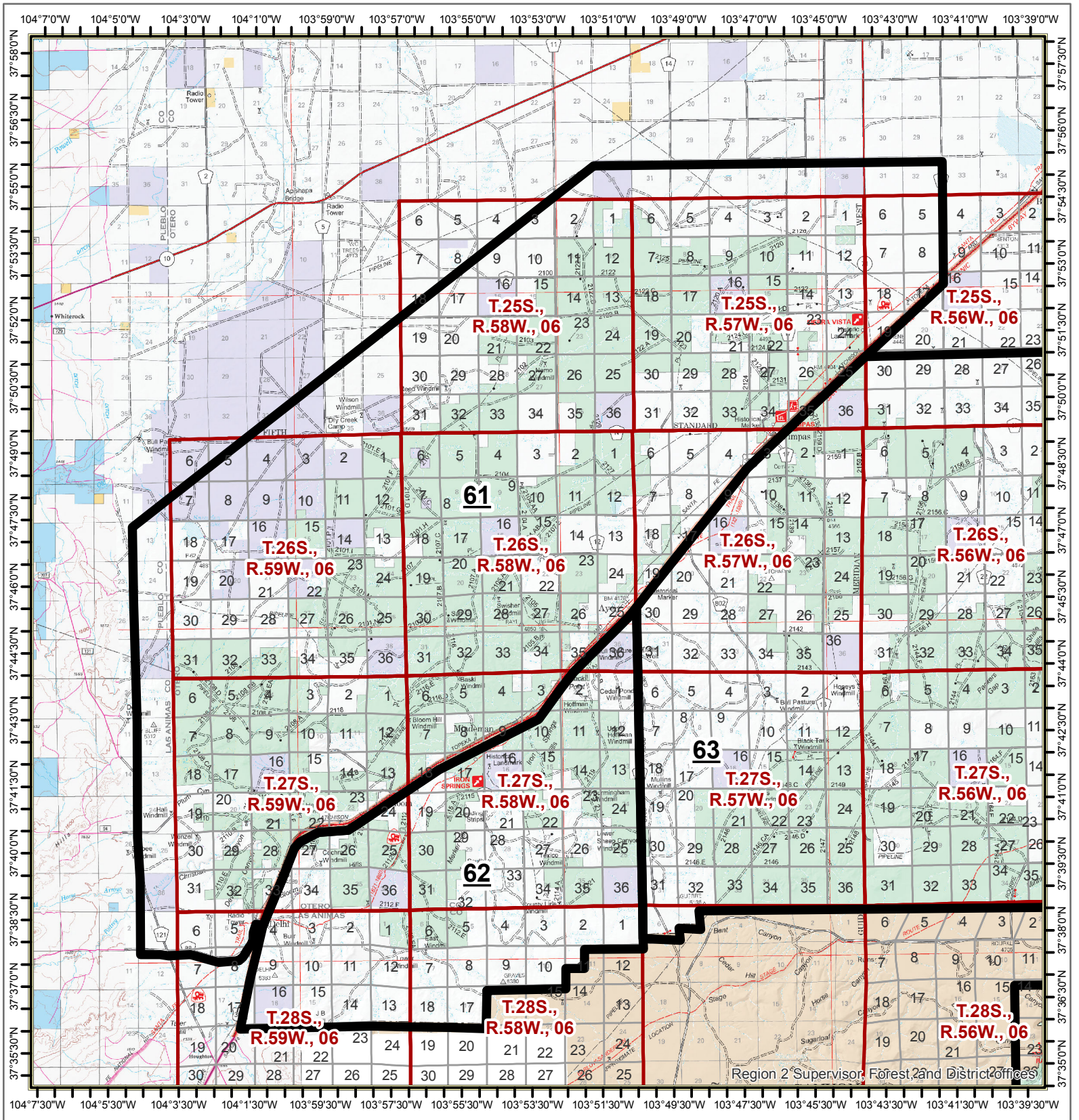

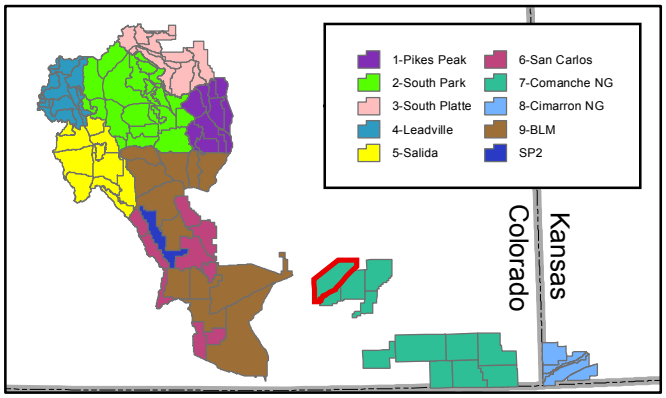

61-North Ayer

- Response Areas
- RAWS Stations
- Base
- Base and Repeater
- Repeater

N
W E
S

1:213,050

0 3 6
Miles

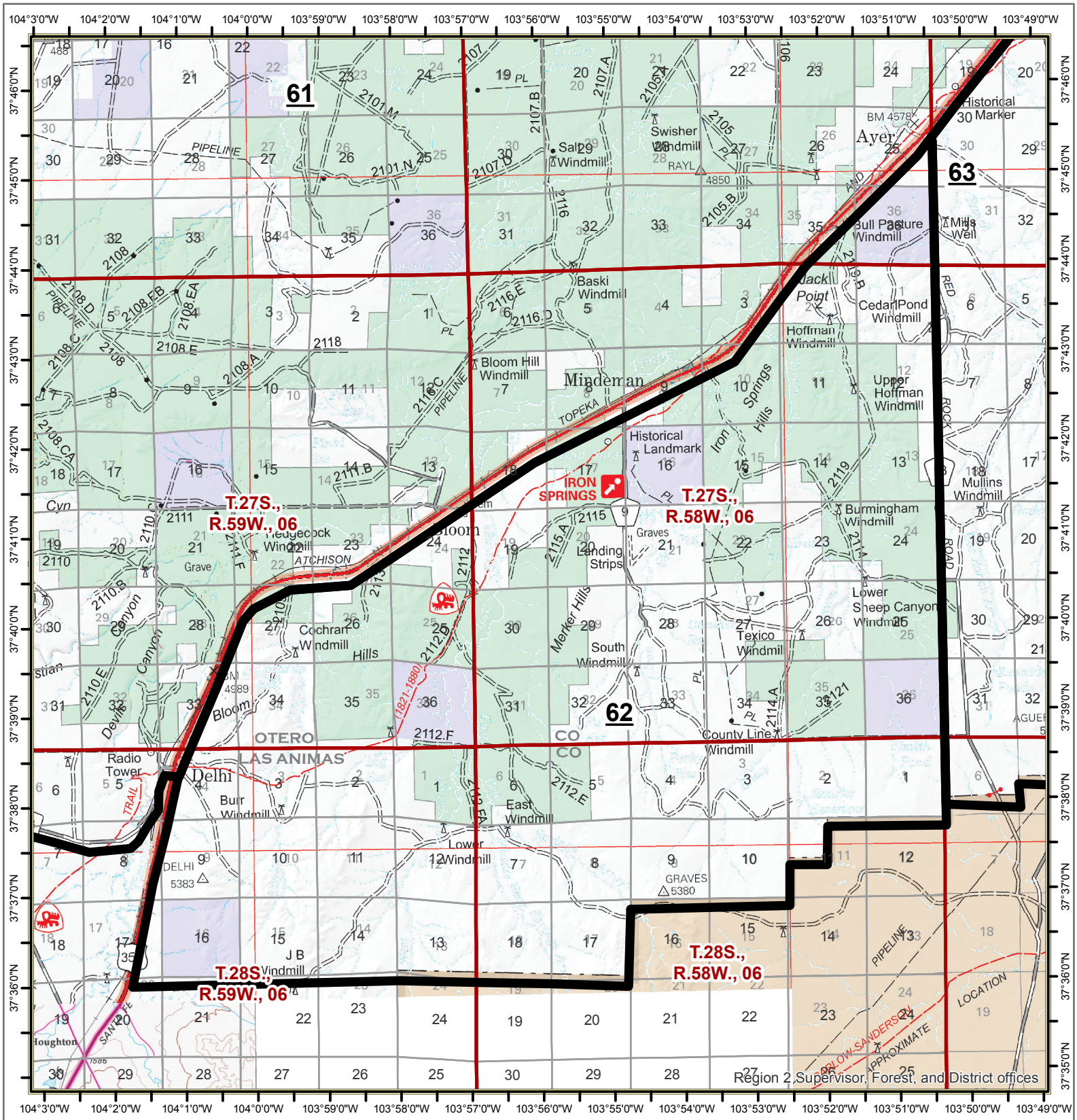

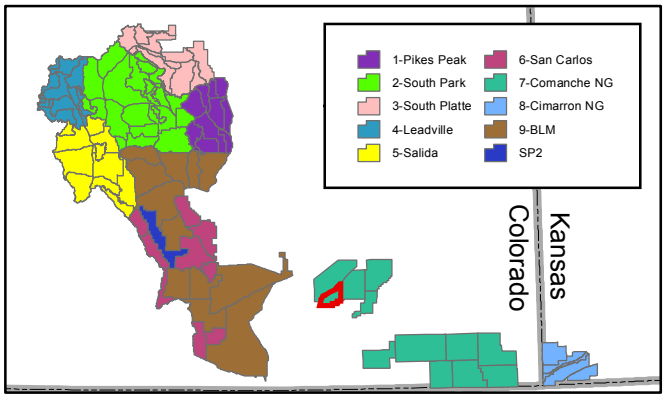

62-South Ayer

- Response Areas
- RAWS Stations
- Base
- Base and Repeater
- Repeater

N
W
E
S

1:105,920

0 1.5 3
Miles

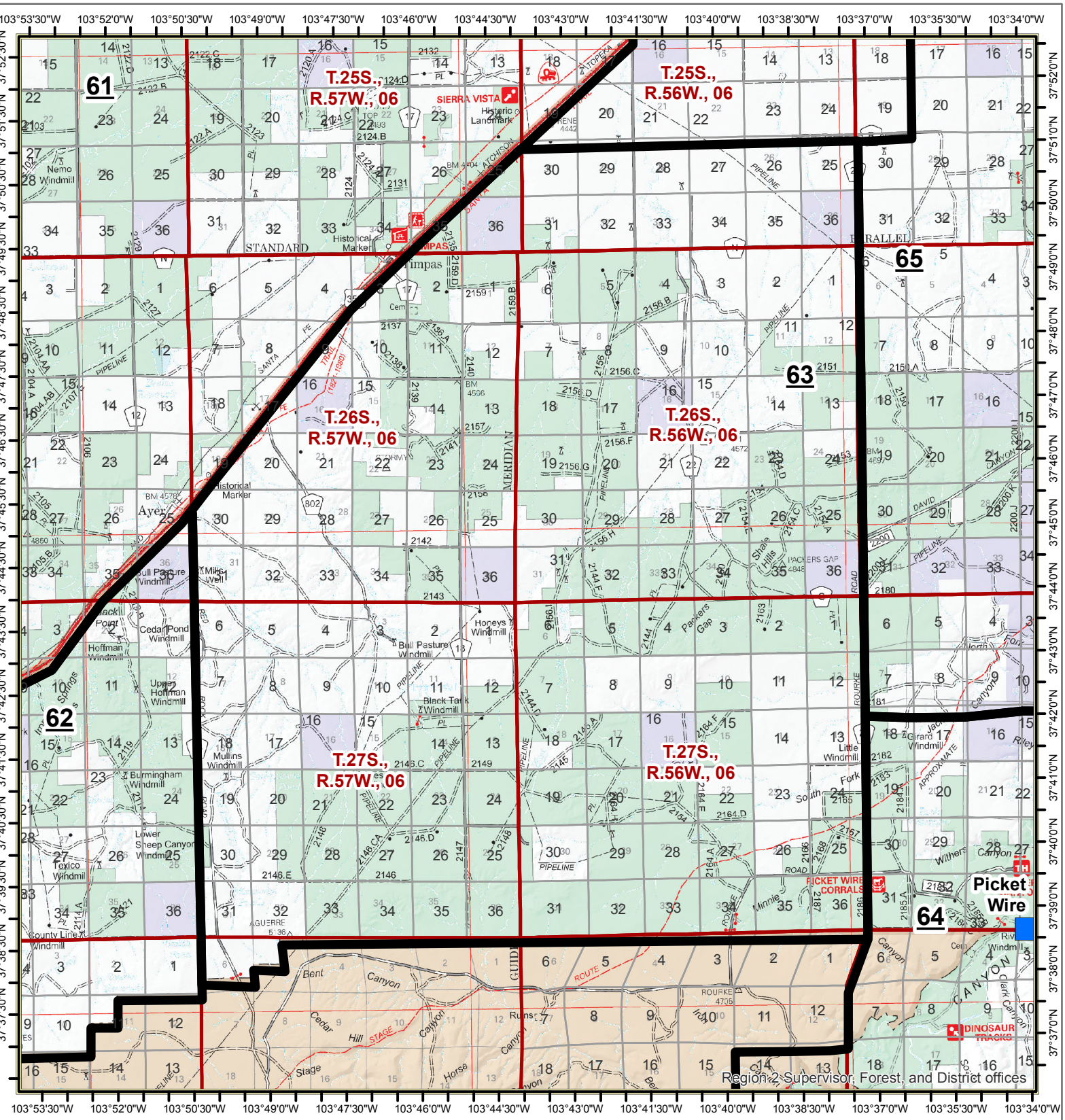

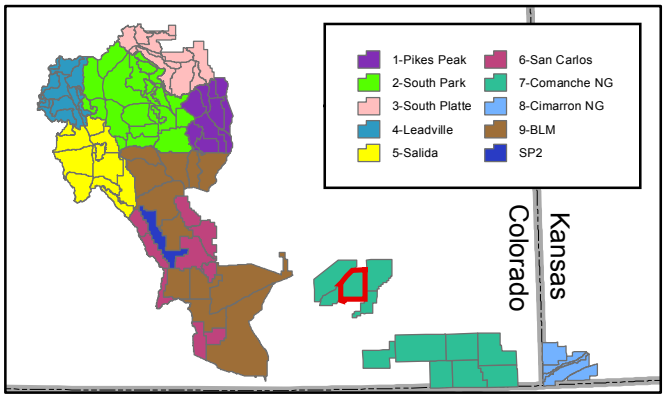

63-East Ayer

- Response Areas
- RAWS Stations
- Base
- Base and Repeater
- Repeater

N
W E
S

1:148,890

0 2 4
Miles

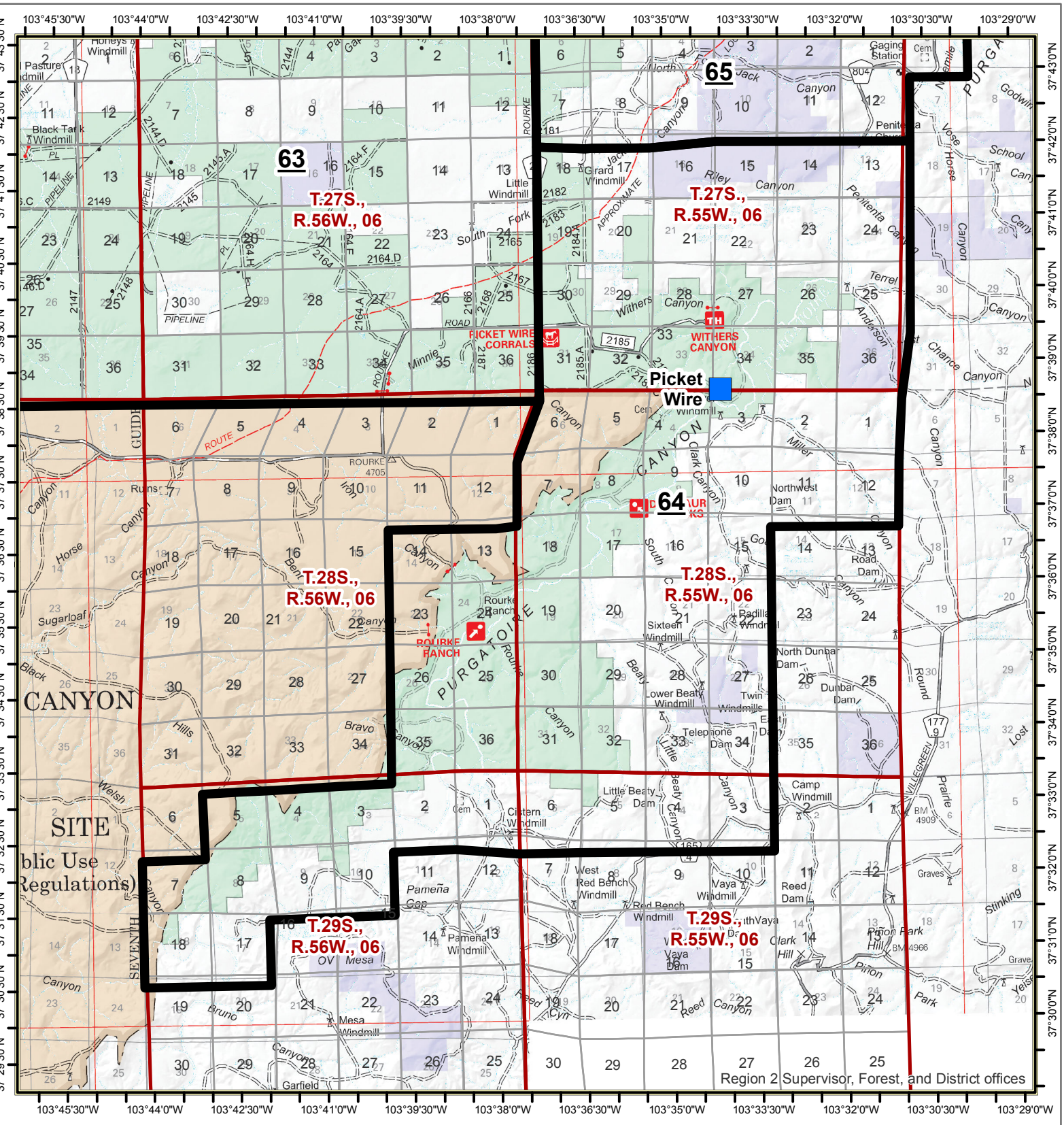

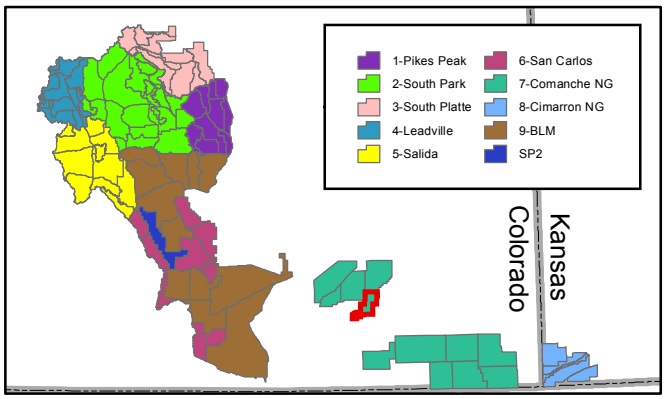

64-Picketwire

Response Areas
RAWS Stations
Base
Base and Repeater
Repeater

N
W
E
S

1:130,630

0 1.75 3.5
Miles

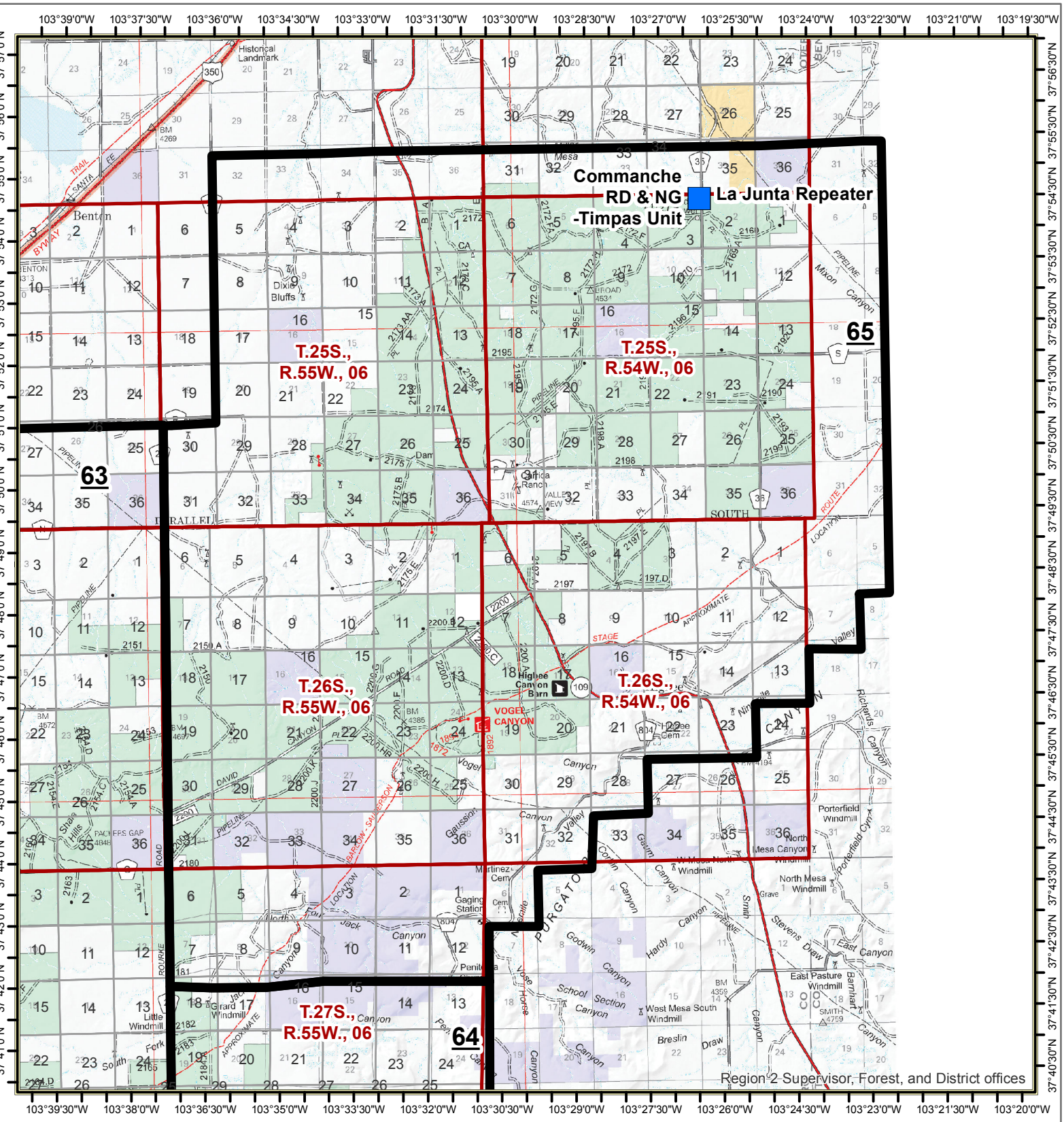

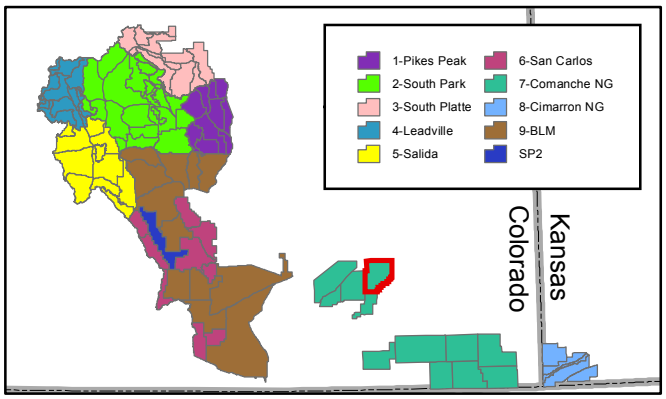

65-Higbee

- Response Areas
- RAWS Stations
- Base
- Base and Repeater
- Repeater

N W E S

1:152,720

0 2 4 Miles

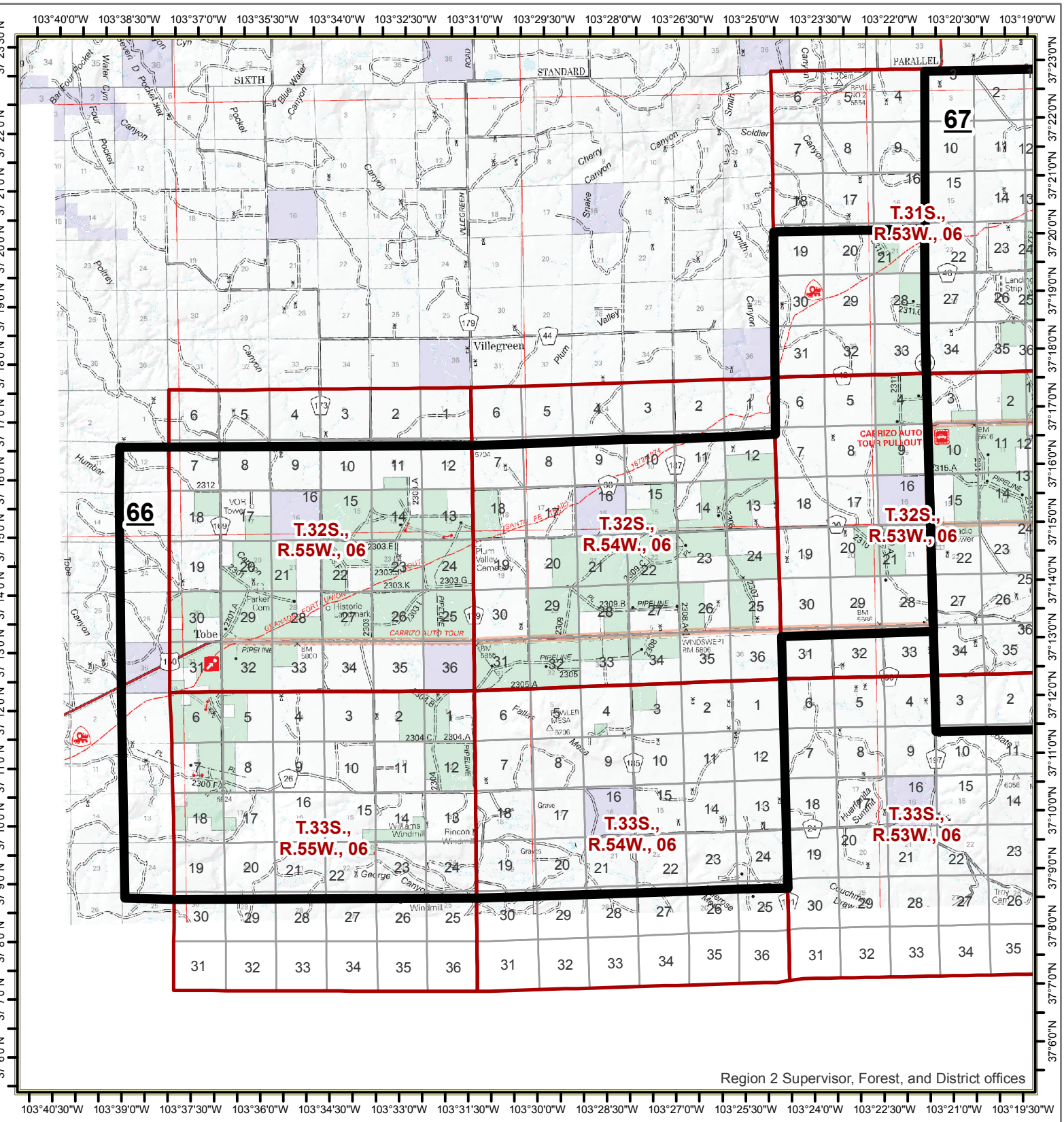

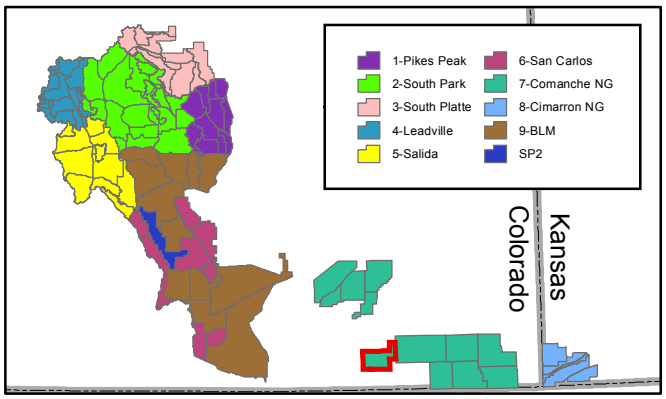

66-Tobe

- Response Areas
- RAWS Stations
- Base
- Base and Repeater
- Repeater

N W E S

1:164,710

0 2.25 4.5 Miles

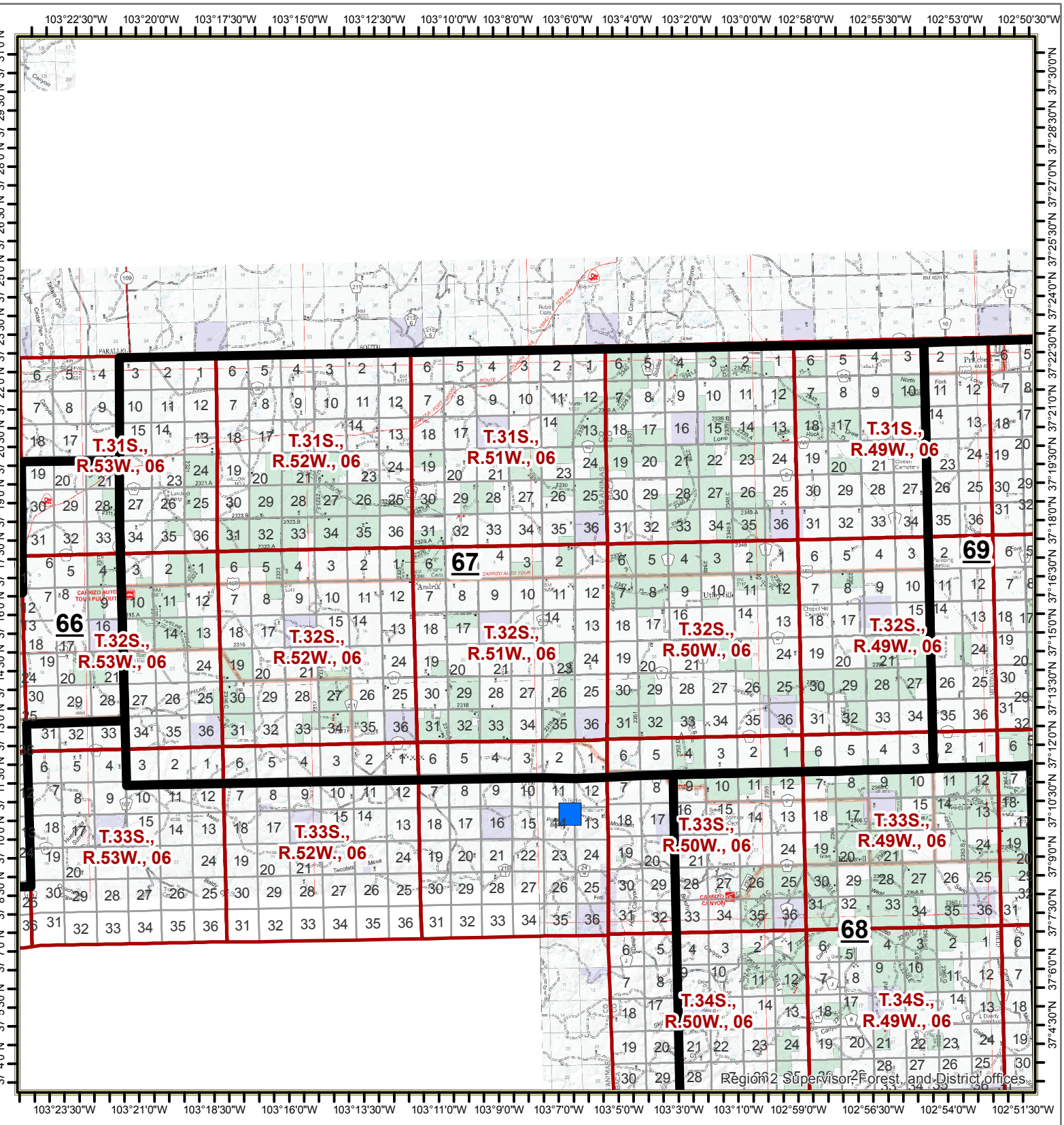

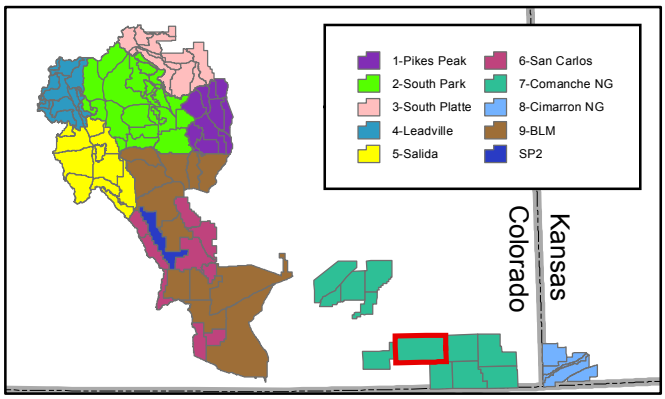

67-Andrix

Response Areas
RAWS Stations
Base
Base and Repeater
Repeater

N
W
E
S

1:254,420

0 3.5 7
Miles

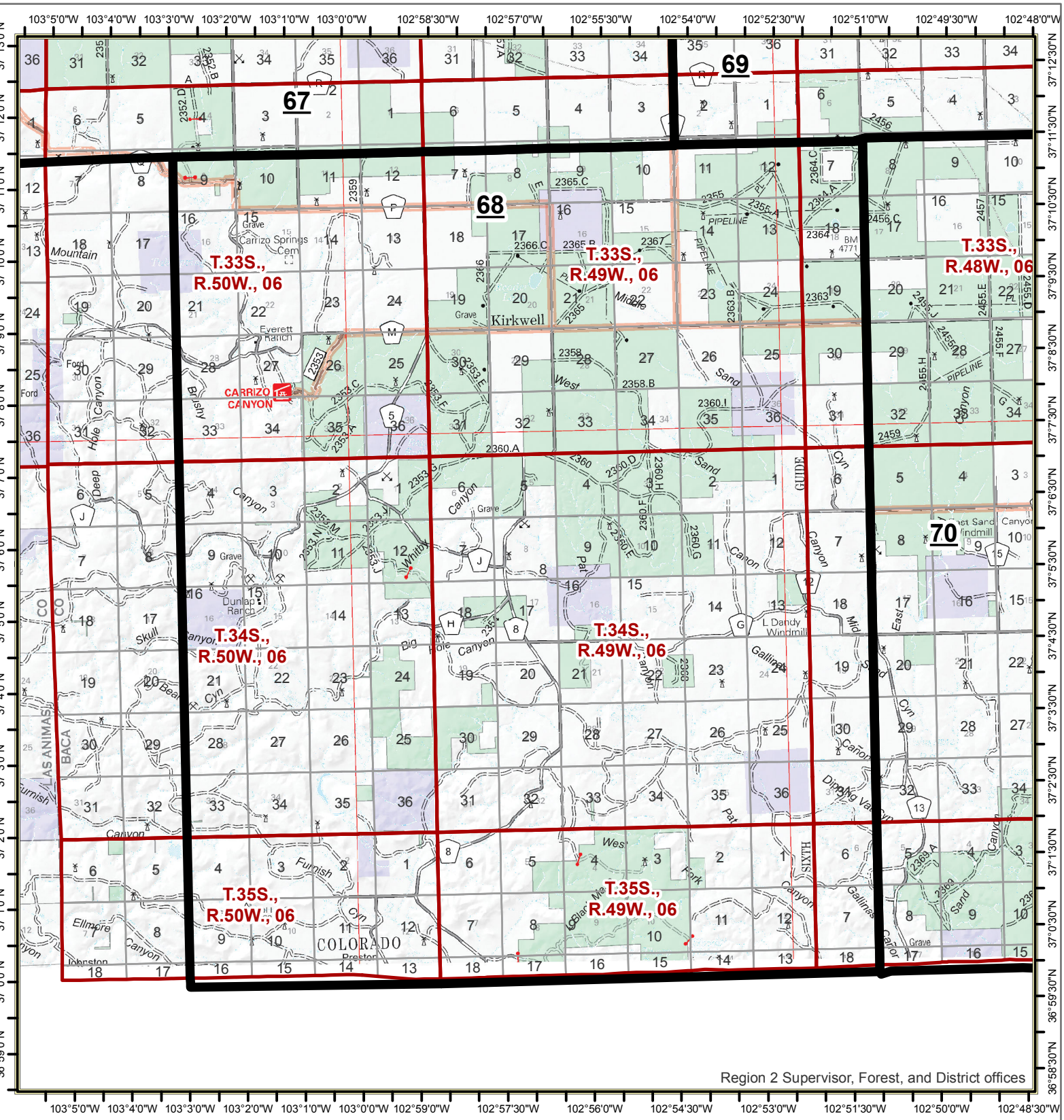

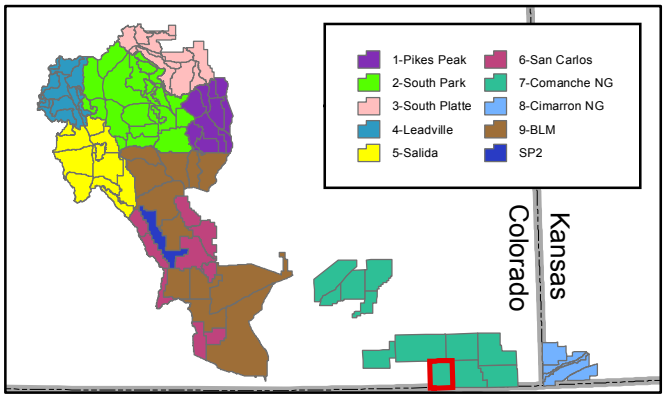

68-Carrizo

- Response Areas
- RAWS Stations
- Base
- Base and Repeater
- Repeater

N W E S

1:132,000

0 1.75 3.5 Miles

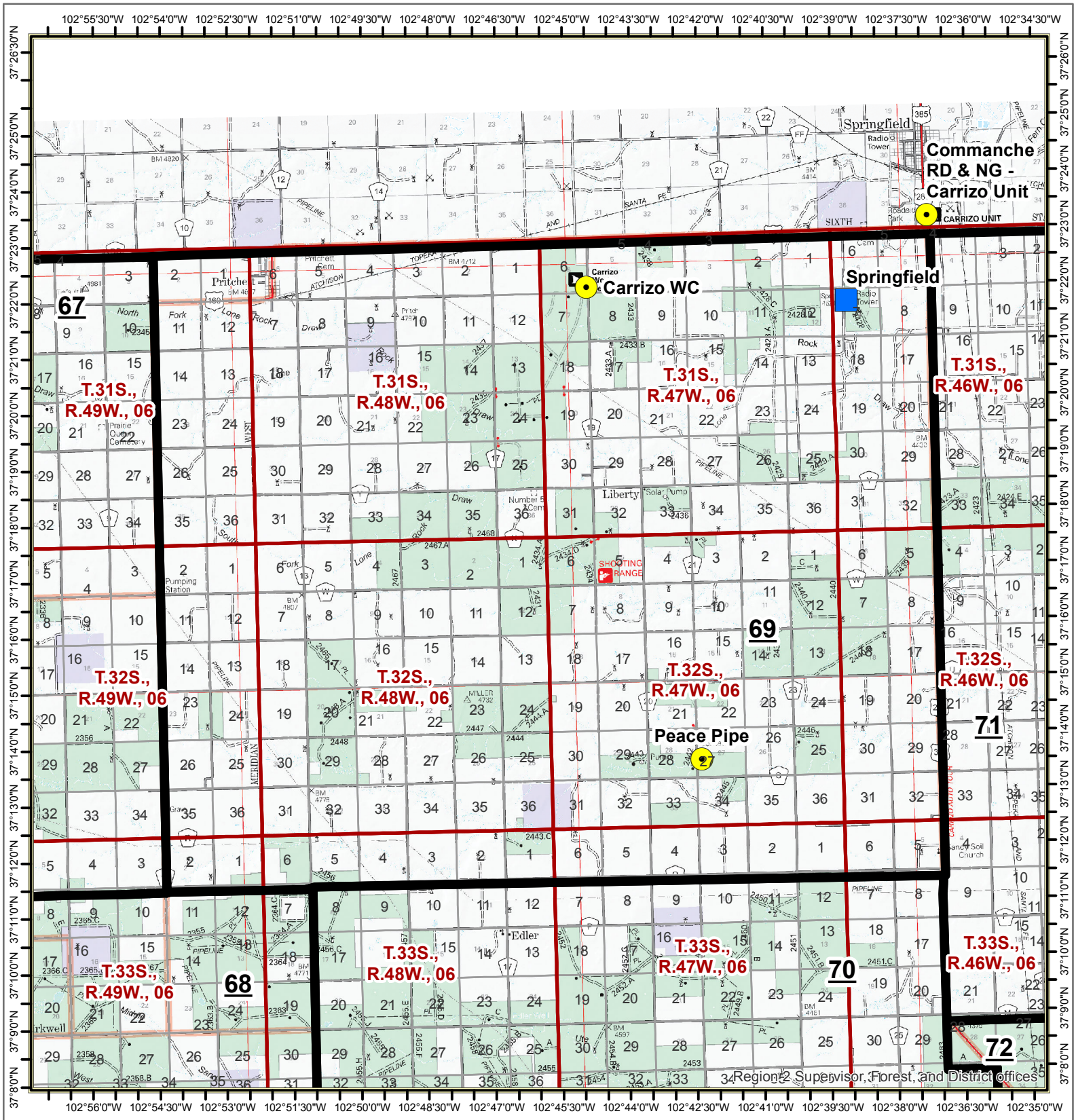

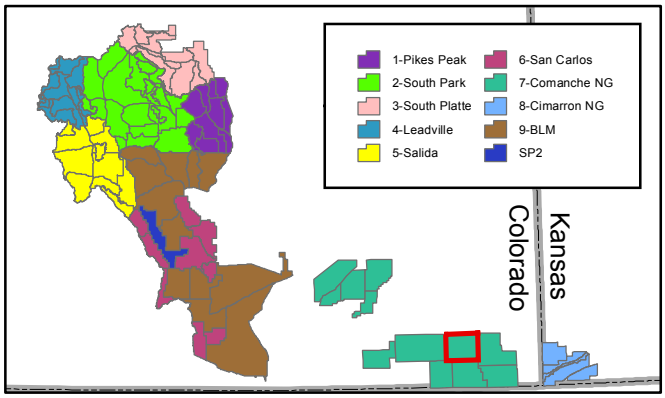

69-Pritchett

- Response Areas
- RAWS Stations
- Base
- Base and Repeater
- Repeater

N W E S

0 2.25 4.5 Miles

1:169,700

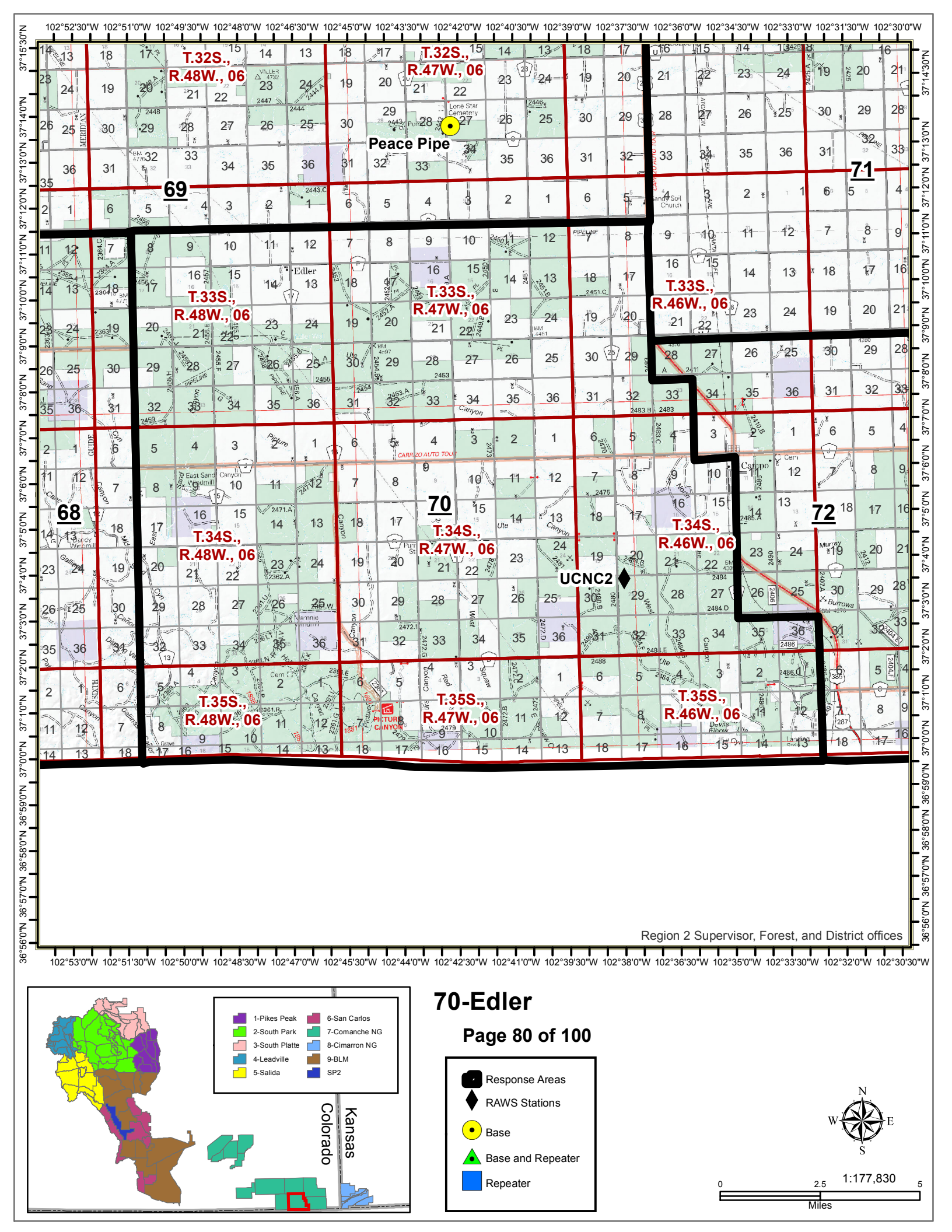
T.32S., R.48W., 06
T.32S., R.47W., 06
T.32S., R.46W., 06
T.33S., R.48W., 06
T.33S., R.47W., 06
T.33S., R.46W., 06
T.34S., R.48W., 06
T.34S., R.47W., 06
T.34S., R.46W., 06
T.35S., R.48W., 06
T.35S., R.47W., 06
T.35S., R.46W., 06
Peace Pipe
Lone Star Cemetery
Edler
Campo
UCNC2
PICTURE CANYON
69
70
71
68
72
Region 2 Supervisor, Forest, and District offices
1-Pikes Peak
2-South Park
3-South Platte
4-Leadville
5-Salida
6-San Carlos
7-Comanche NG
8-Cimarron NG
9-BLM
SP2
Colorado
Kansas
Response Areas
RAWS Stations
Base
Base and Repeater
Repeater
N
W
E
S
1:177,830
0
2.5
5
Miles

70-Edler

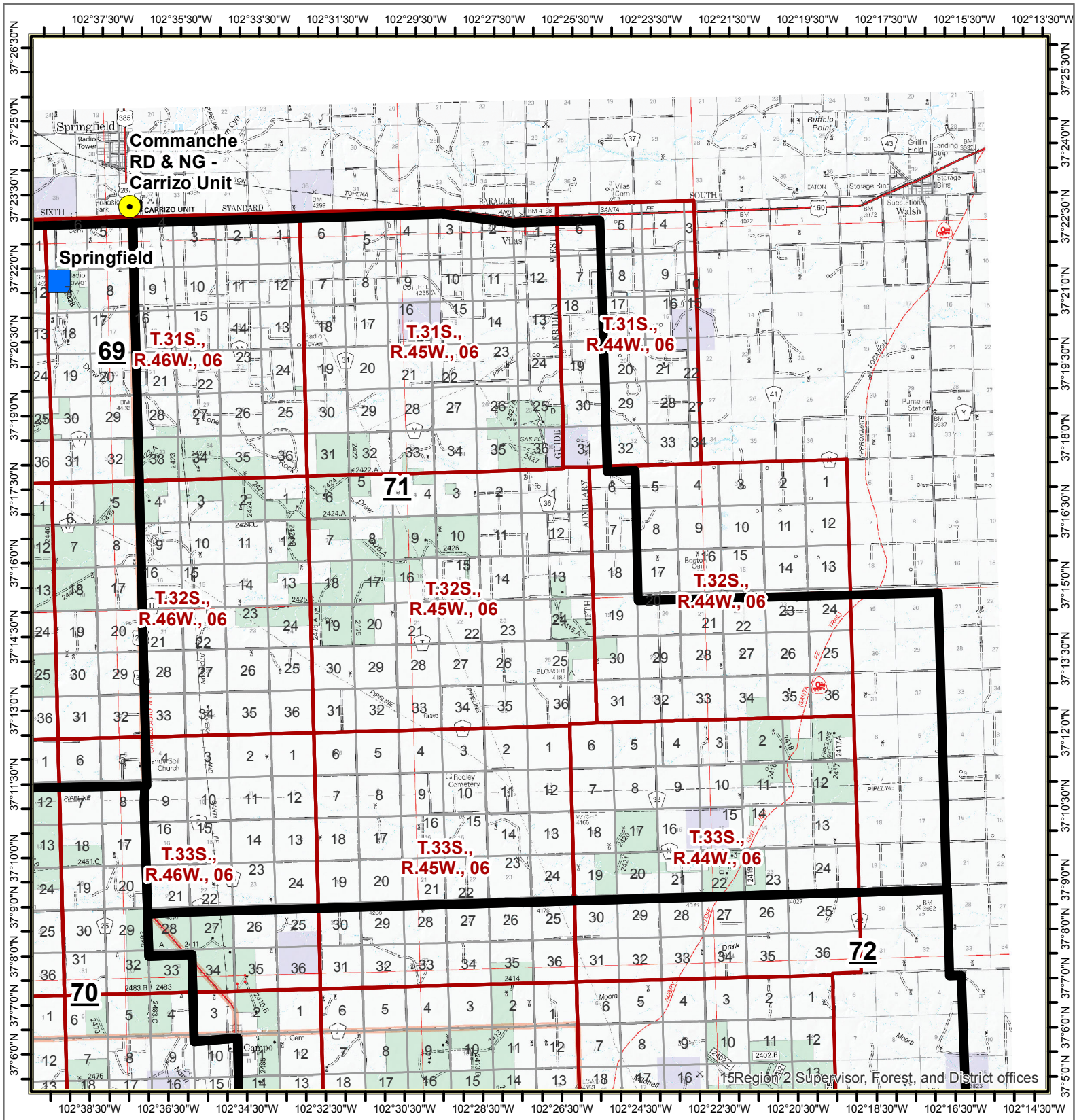

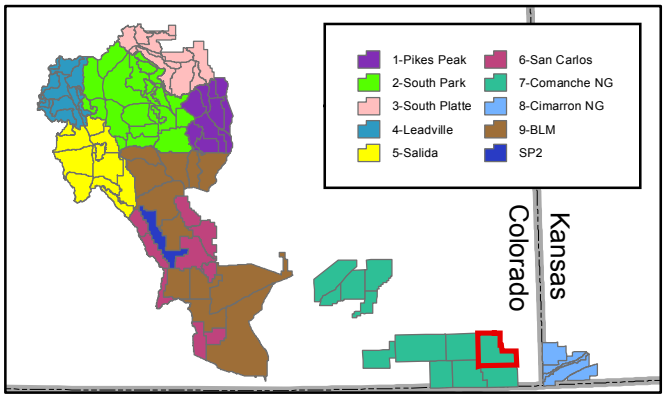

71-Bisonte

Response Areas
RAWS Stations
Base
Base and Repeater
Repeater

N
W E
S

1:193,620

0 2.75 5.5
Miles

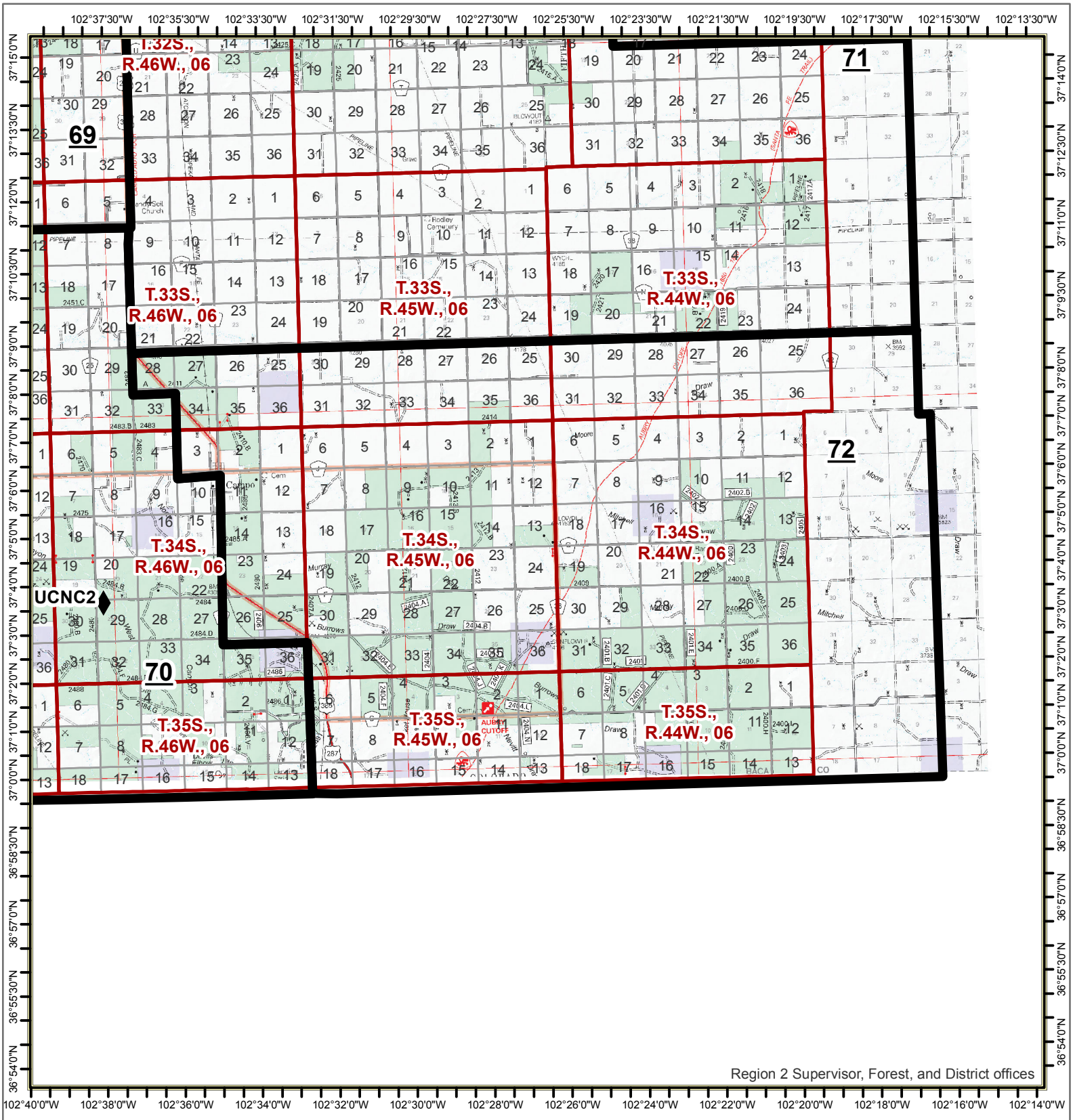

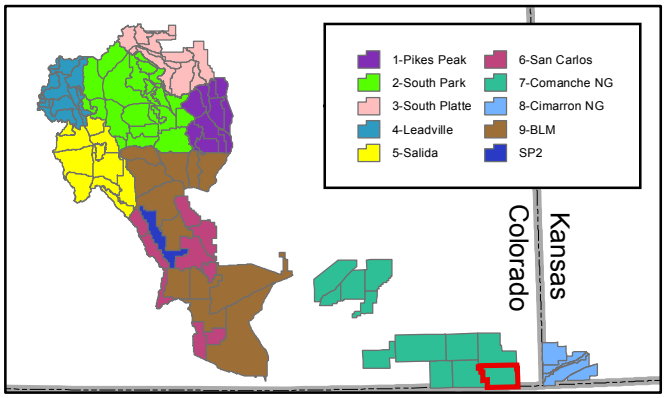

72-Campo

- Response Areas
- RAWS Stations
- Base
- Base and Repeater
- Repeater

N W E S

1:196,750

0 2.75 5.5 Miles

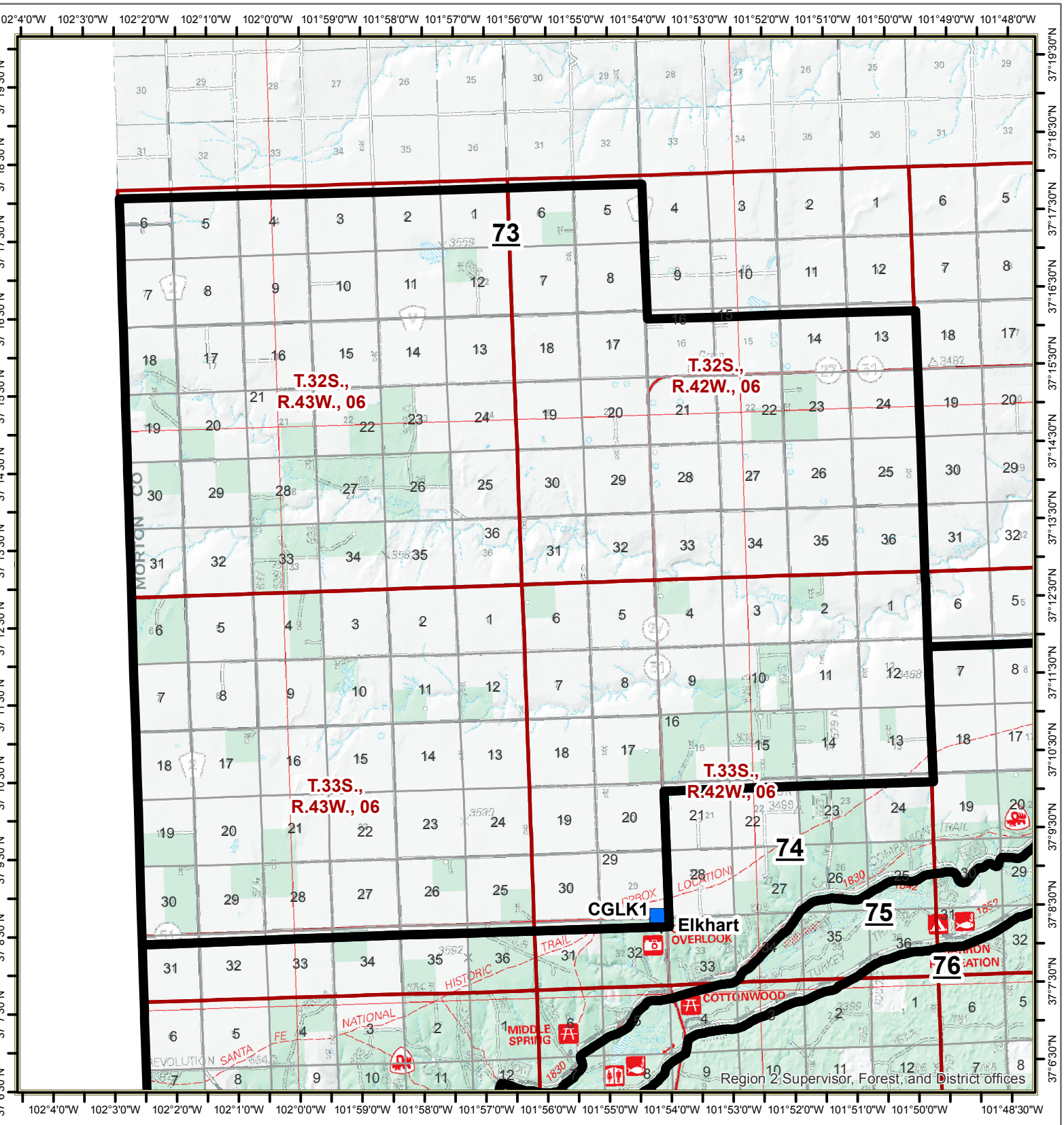

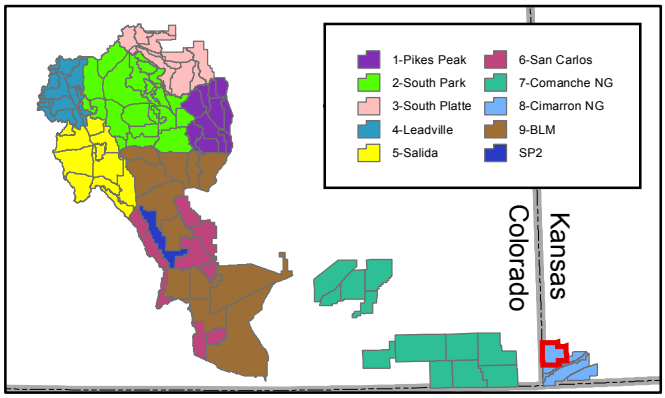

73-Richfield West

- Response Areas
- RAWS Stations
- Base
- Base and Repeater
- Repeater

N
W E
S

1:123,240

0 1.75 3.5
Miles

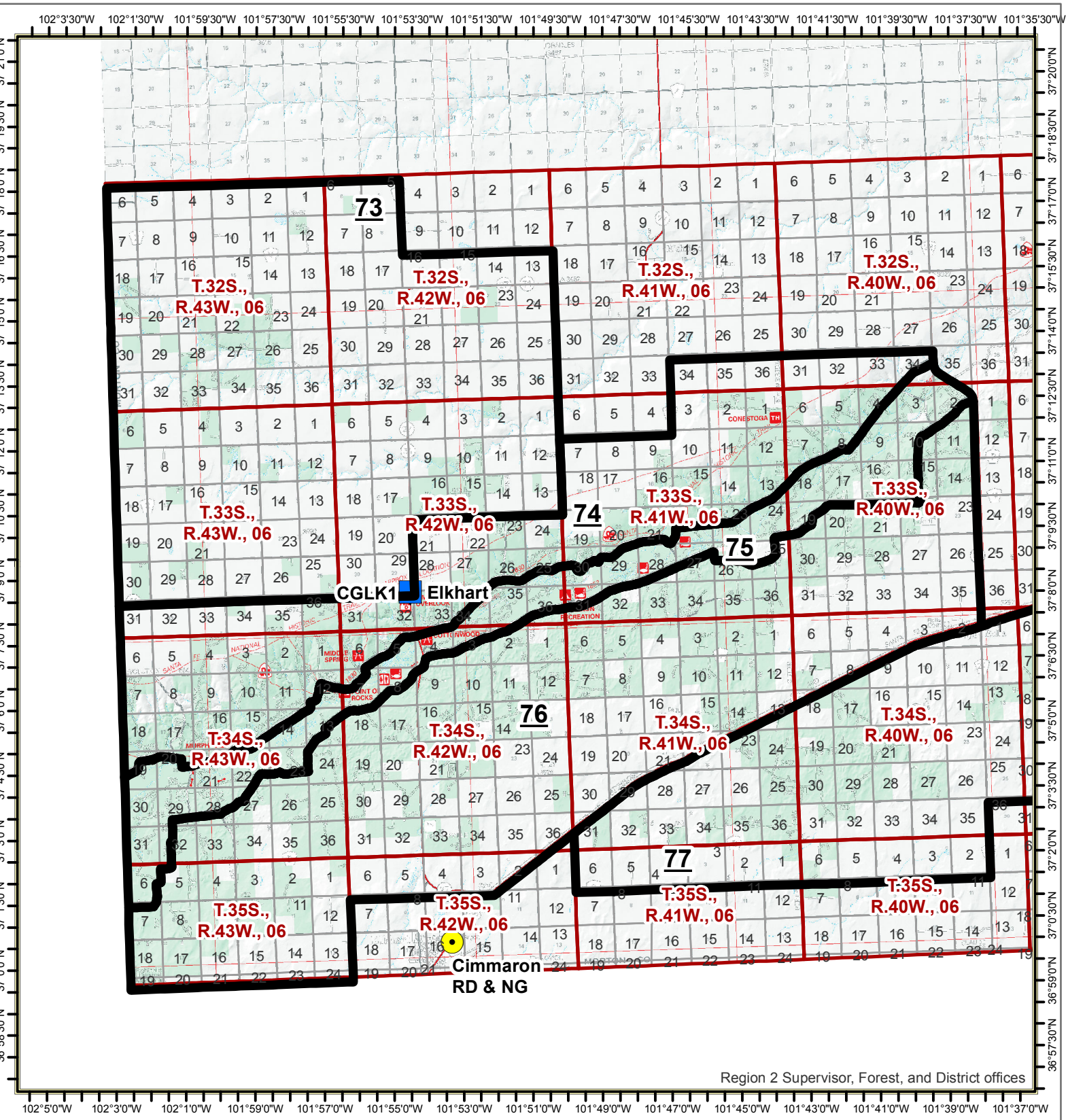

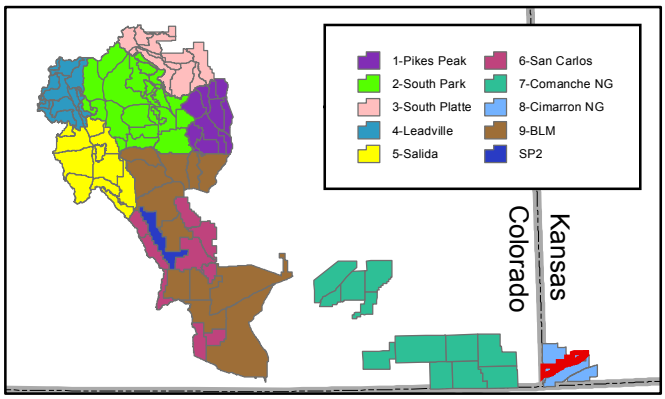

74-Cimarron River North

- Response Areas
- RAWS Stations
- Base
- Base and Repeater
- Repeater

N
W
E
S

1:219,800

0 3 6
Miles

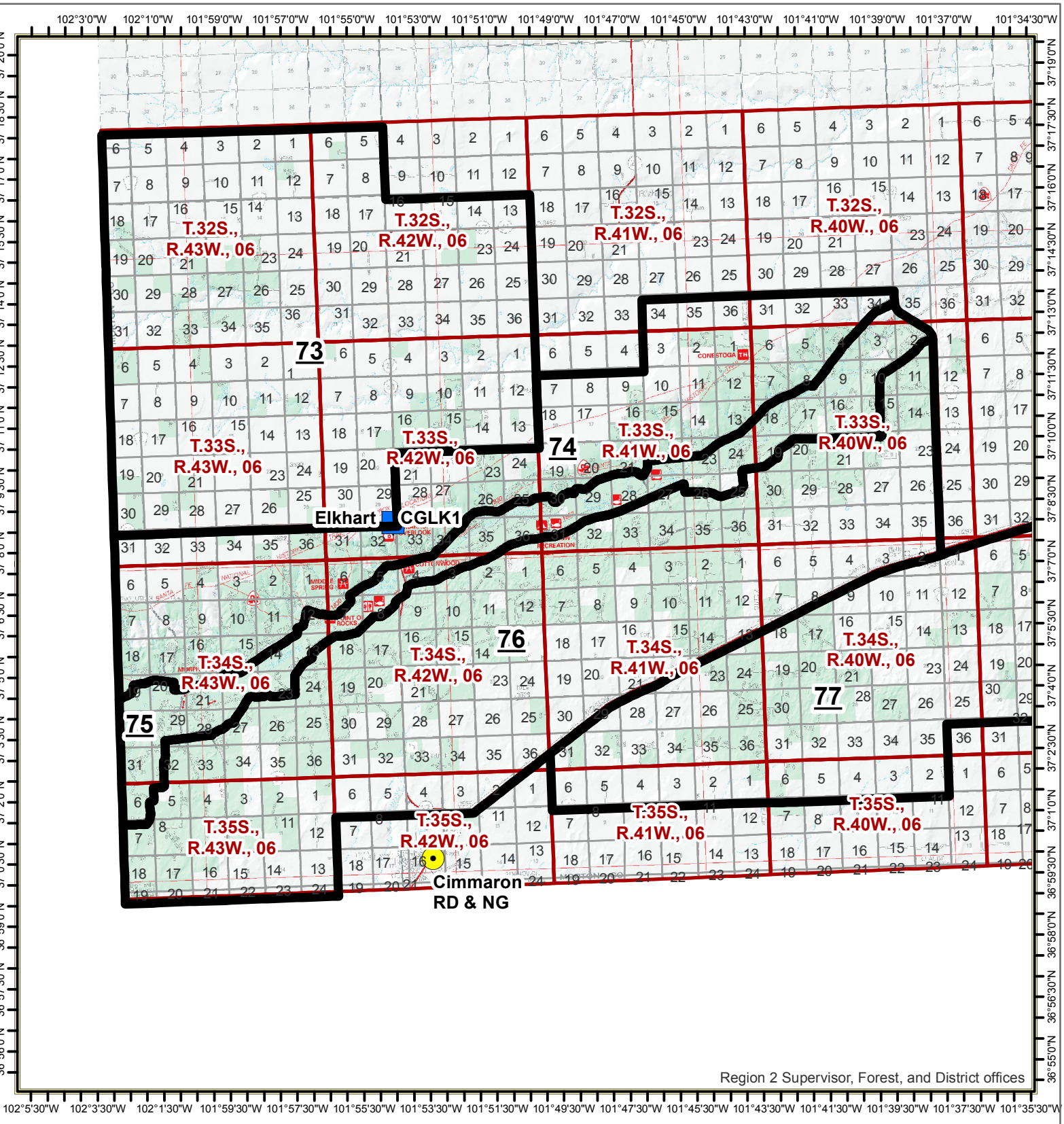

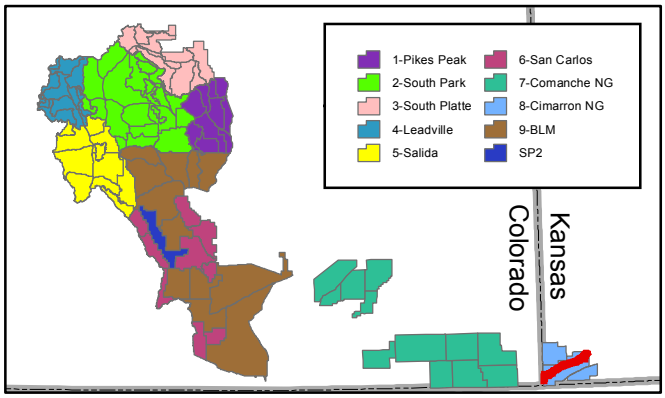

75-Cimarron River

- Response Areas
- RAWS Stations
- Base
- Base and Repeater
- Repeater

N W E S

1:229,150

0 3.25 6.5 Miles

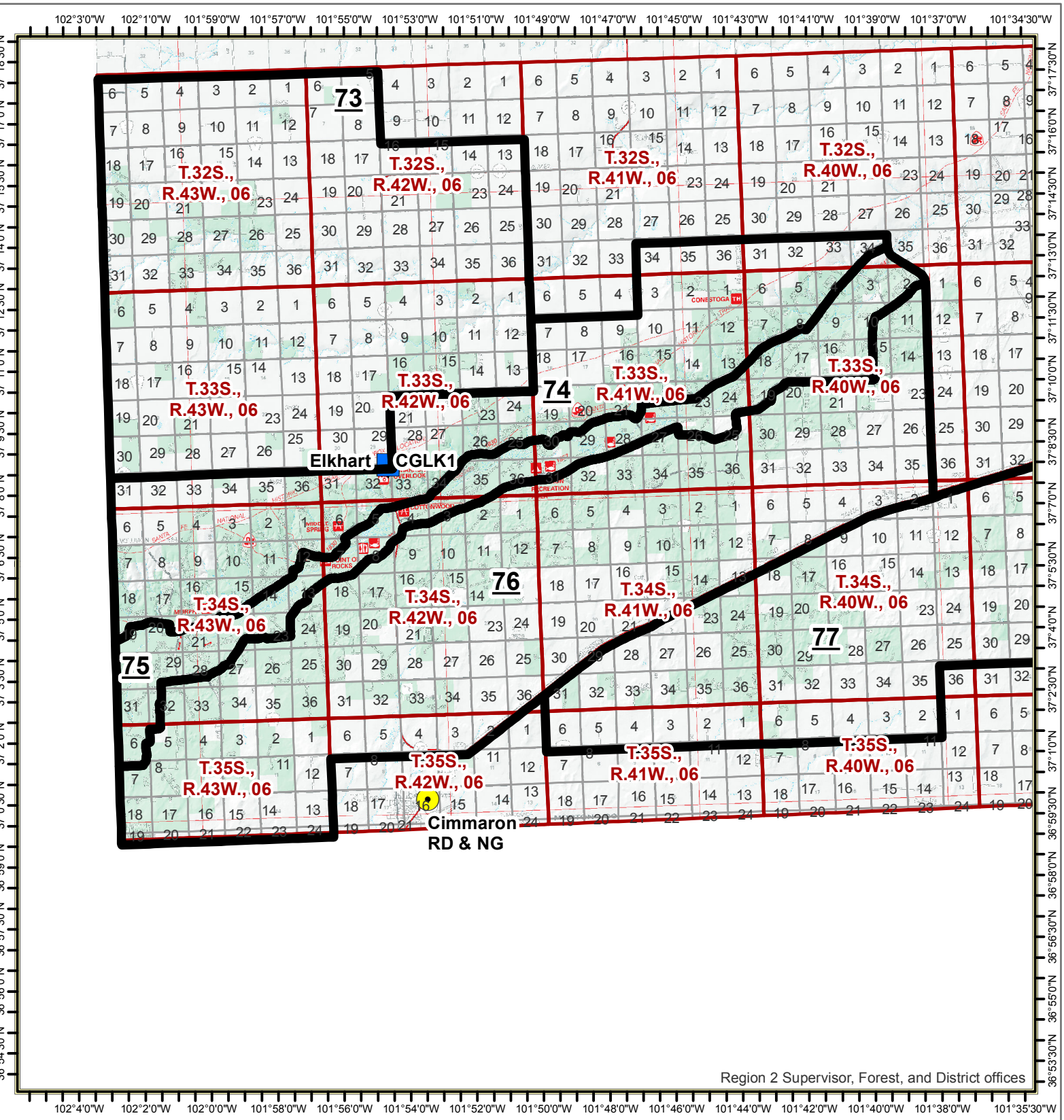

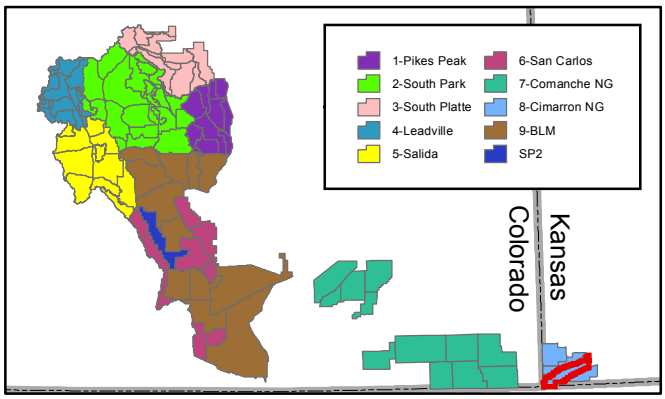

76-Cimarron River South

- Response Areas
- RAWS Stations
- Base
- Base and Repeater
- Repeater

N W E S

1:230,320

0 3.25 6.5

Miles

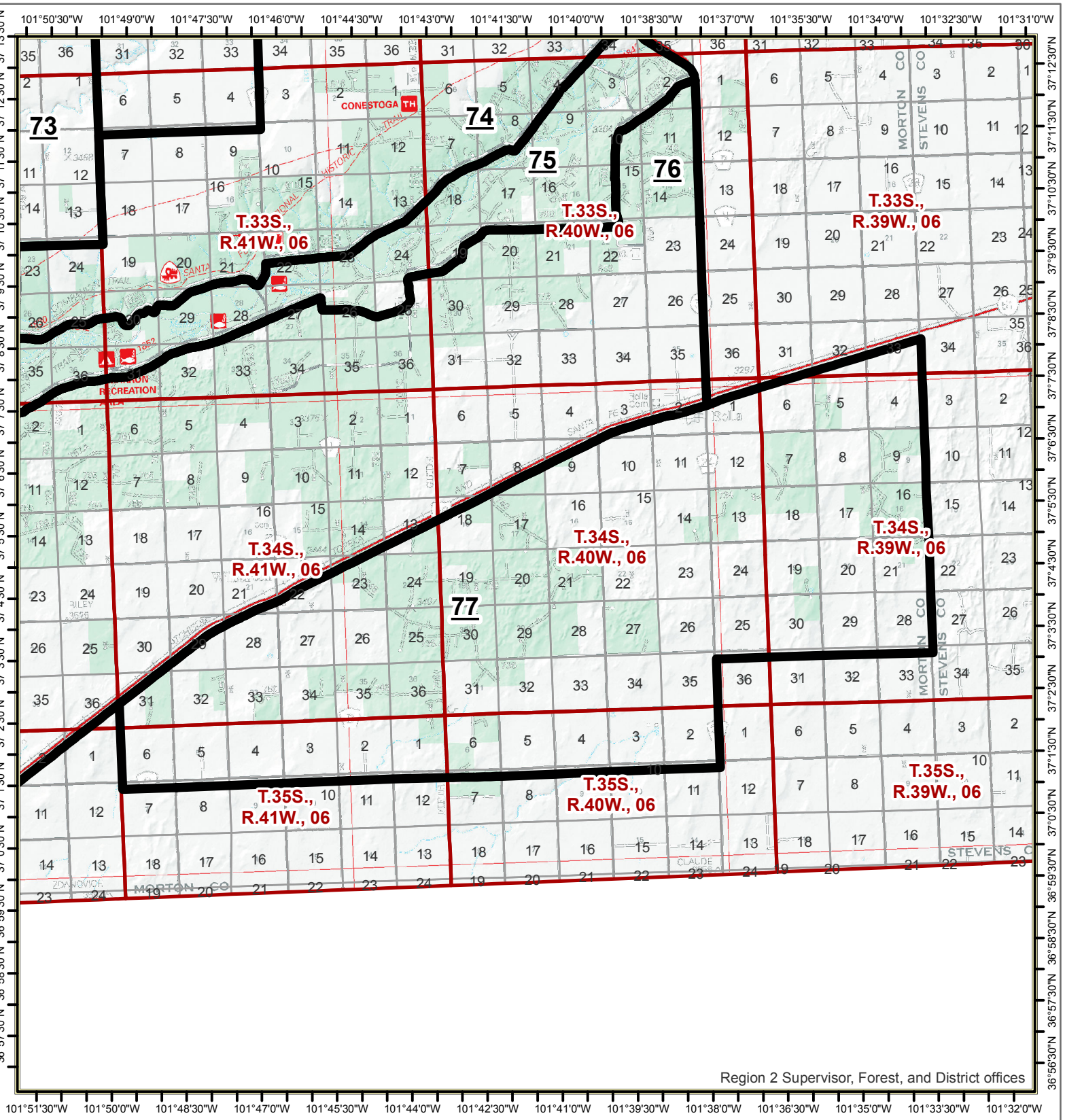

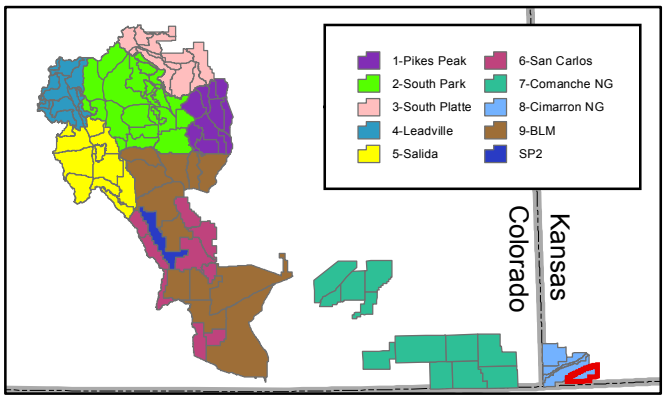

77-Rolla South

- Response Areas
- RAWS Stations
- Base
- Base and Repeater
- Repeater

N W E S

1:152,370

0 2 4 Miles

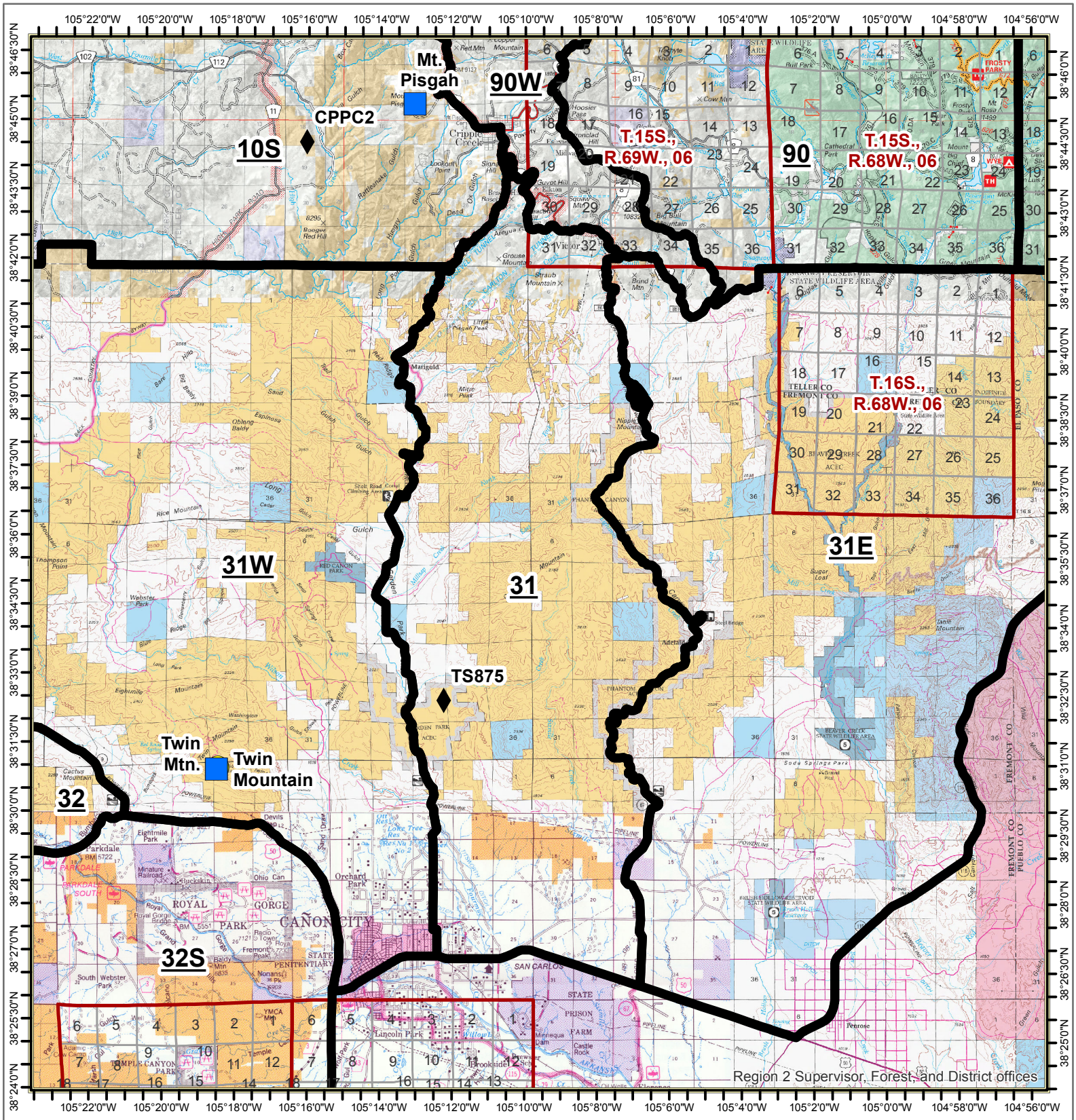

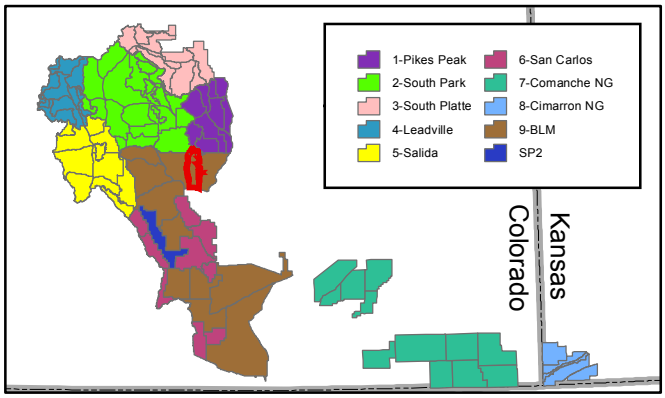

31-Cooper Mountain

Response Areas
RAWS Stations
Base
Base and Repeater
Repeater

N
W E
S

1:205,830

0 3 6
Miles

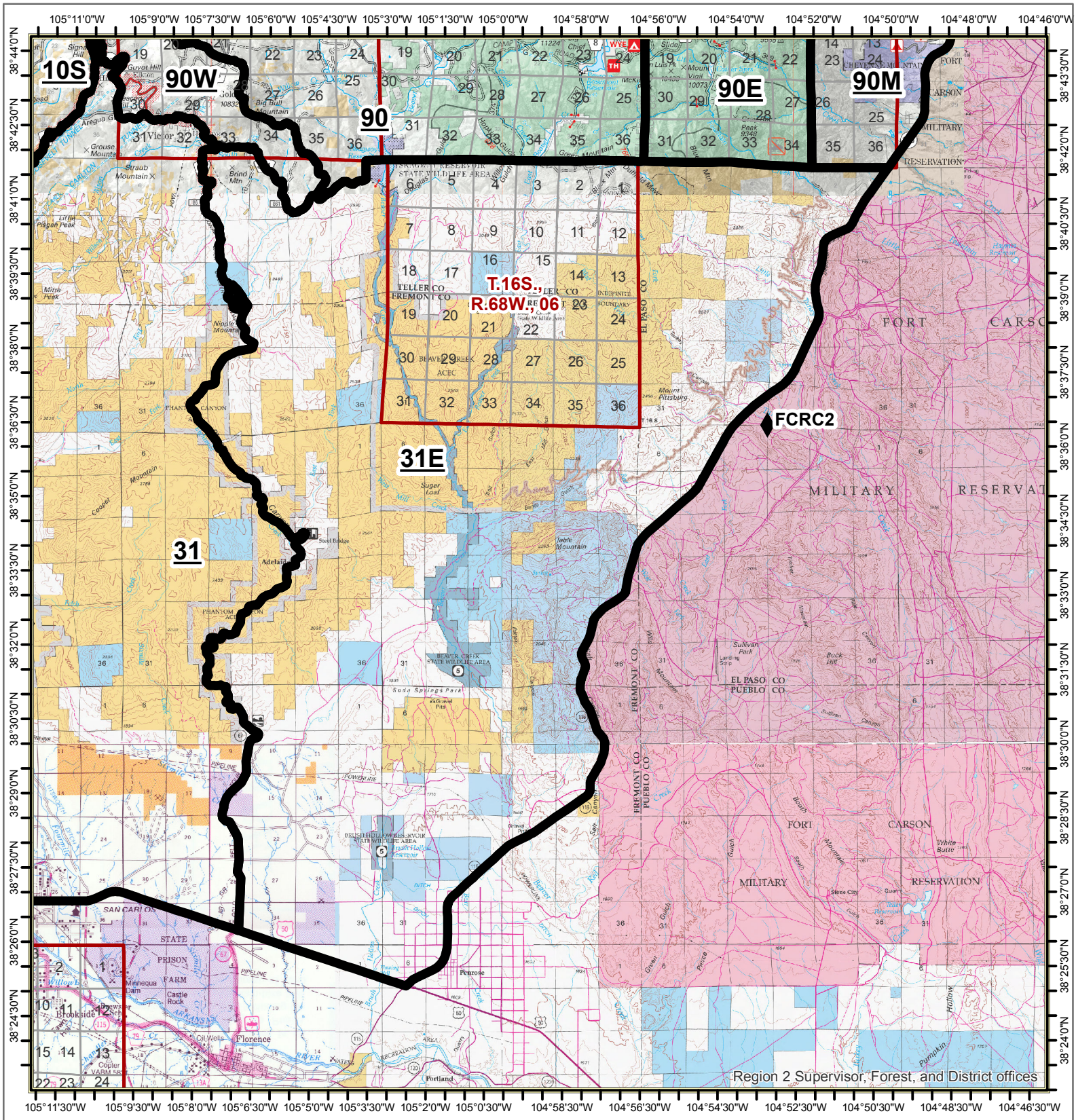

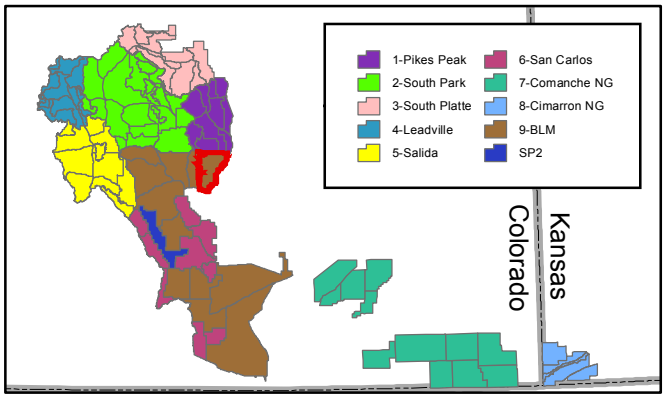

31E-Phantom Canyon

- Response Areas
- RAWS Stations
- Base
- Base and Repeater
- Repeater

N W E S

1:191,780

0 2.5 5 Miles

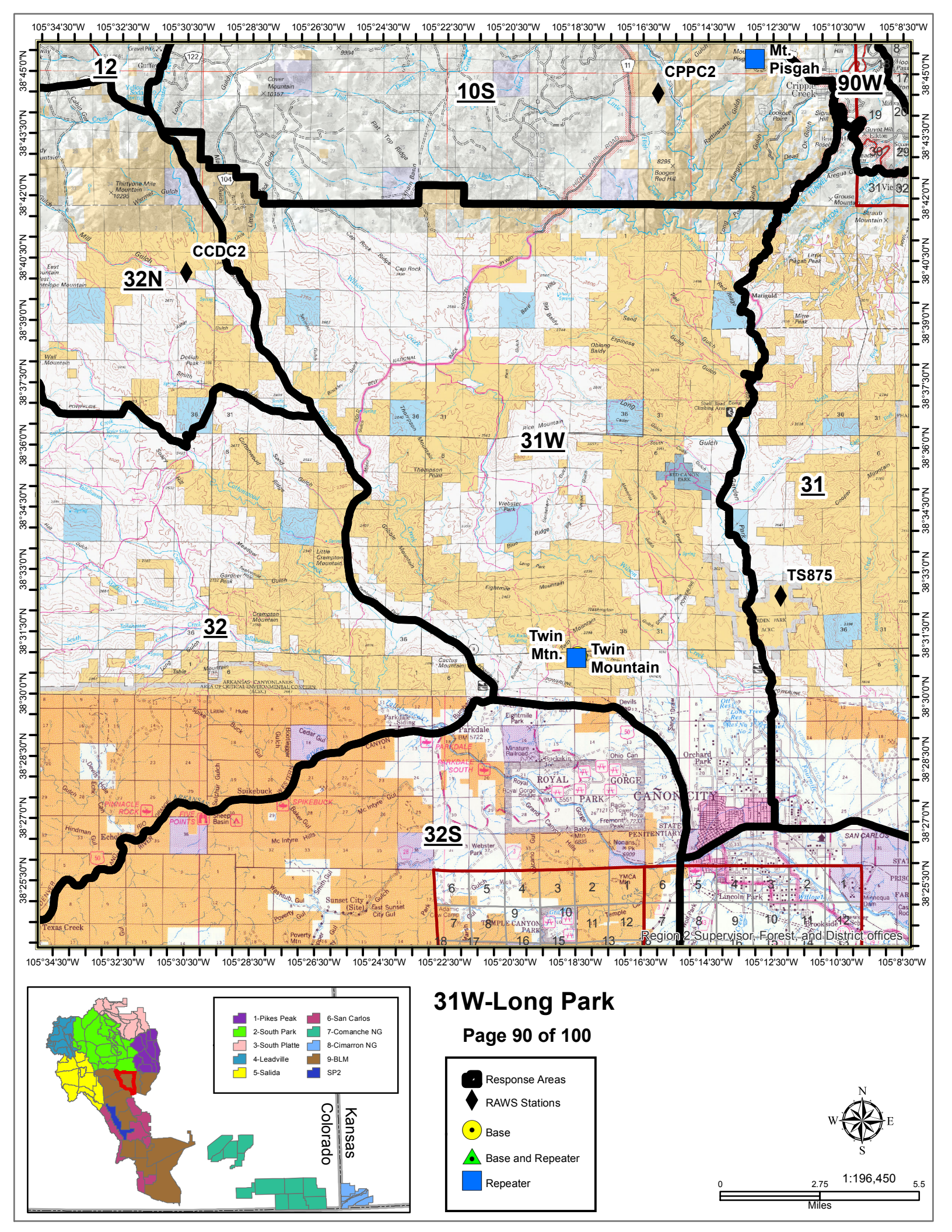

31W-Long Park

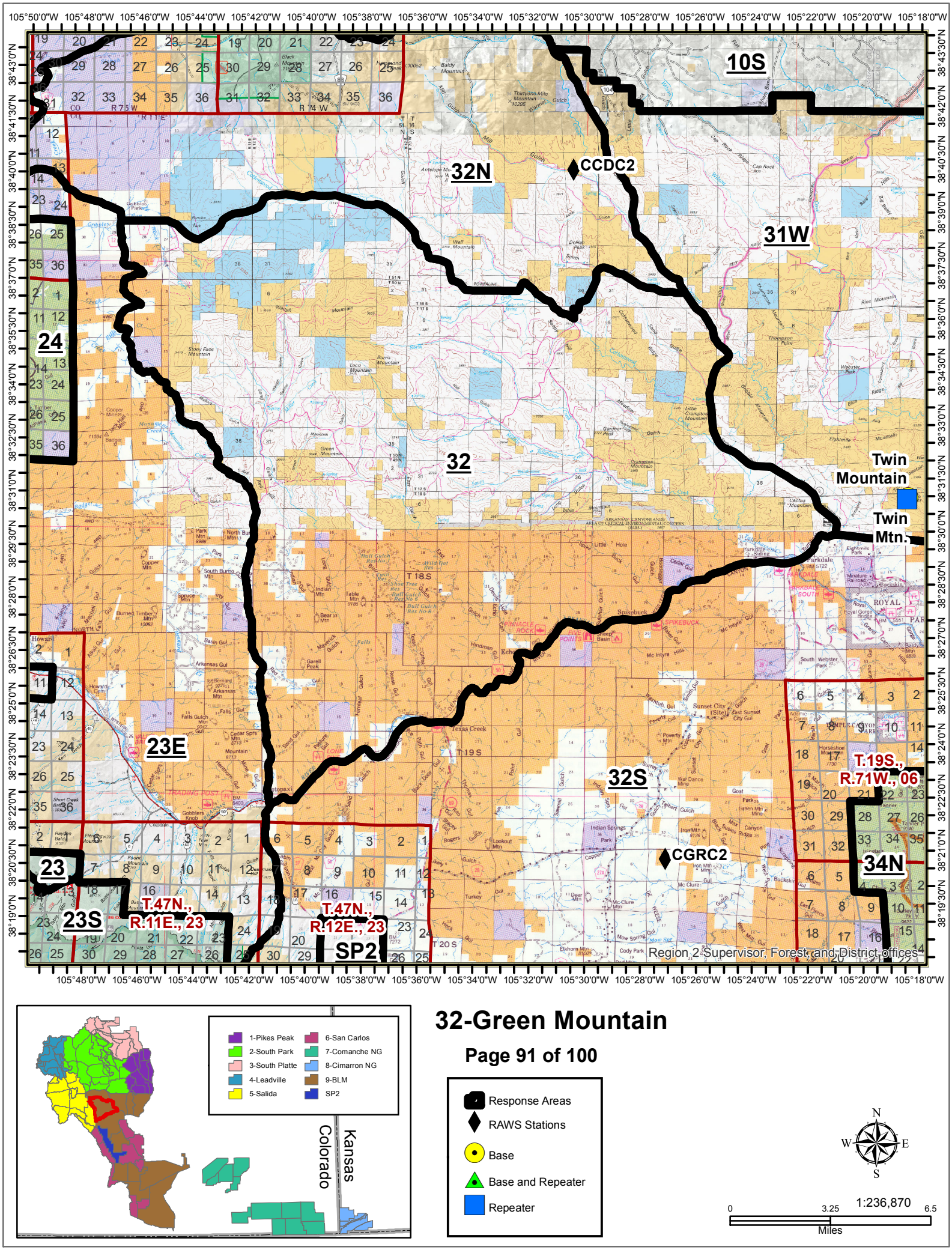

32-Green Mountain

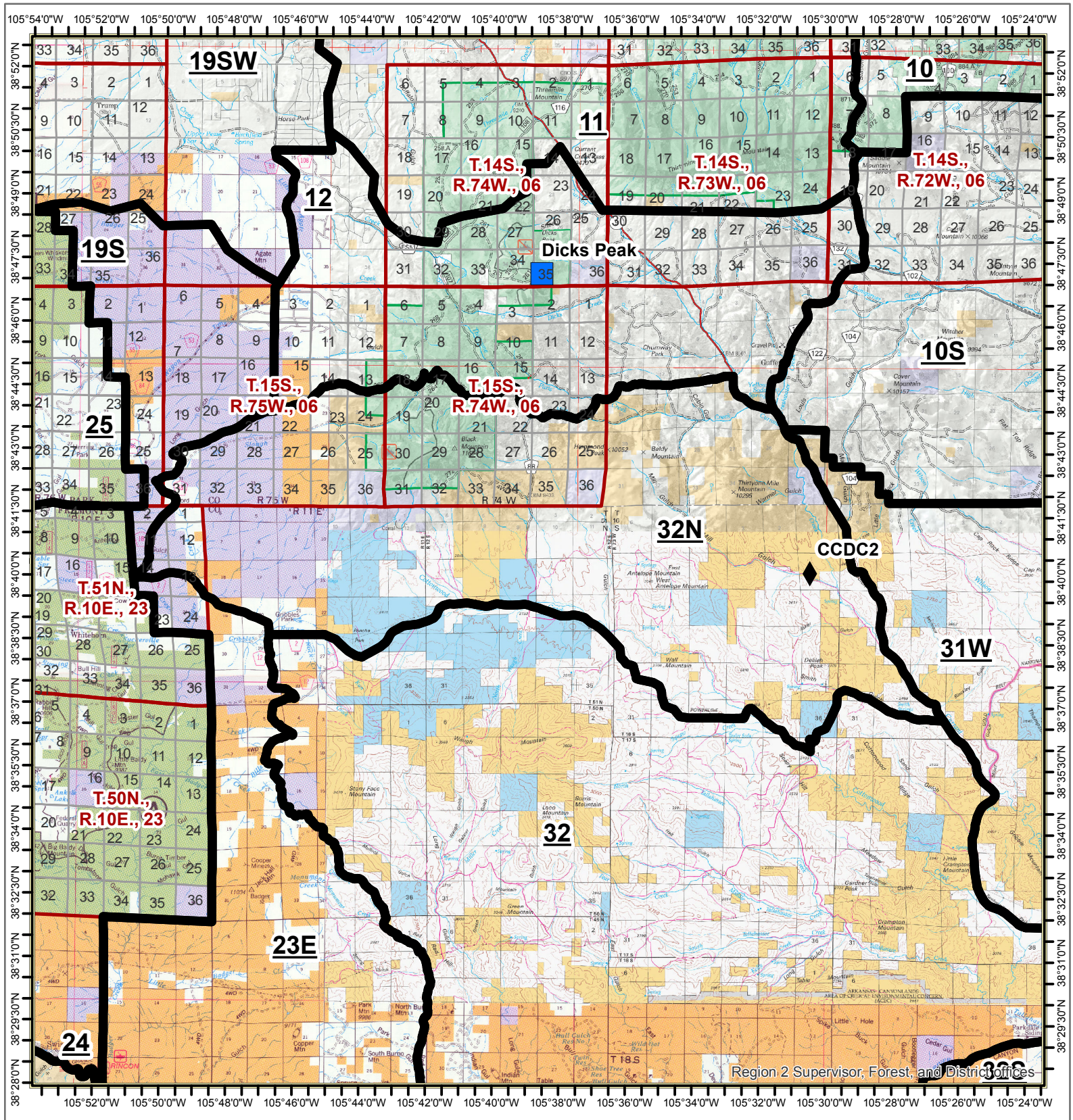

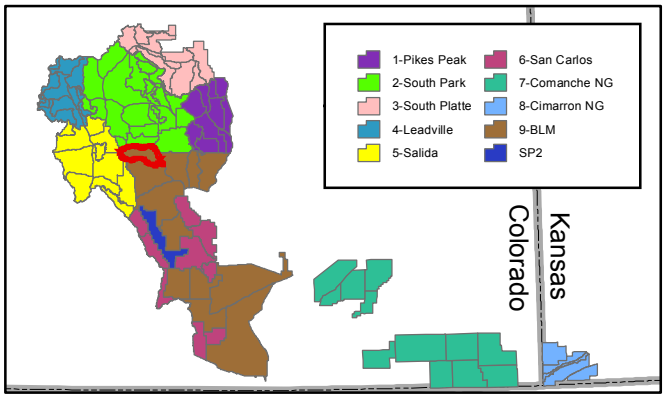

32N-Meadow Gulch

- Response Areas
- RAWS Stations
- Base
- Base and Repeater
- Repeater

N
W
E
S

1:223,130

0 3.25 6.5
Miles

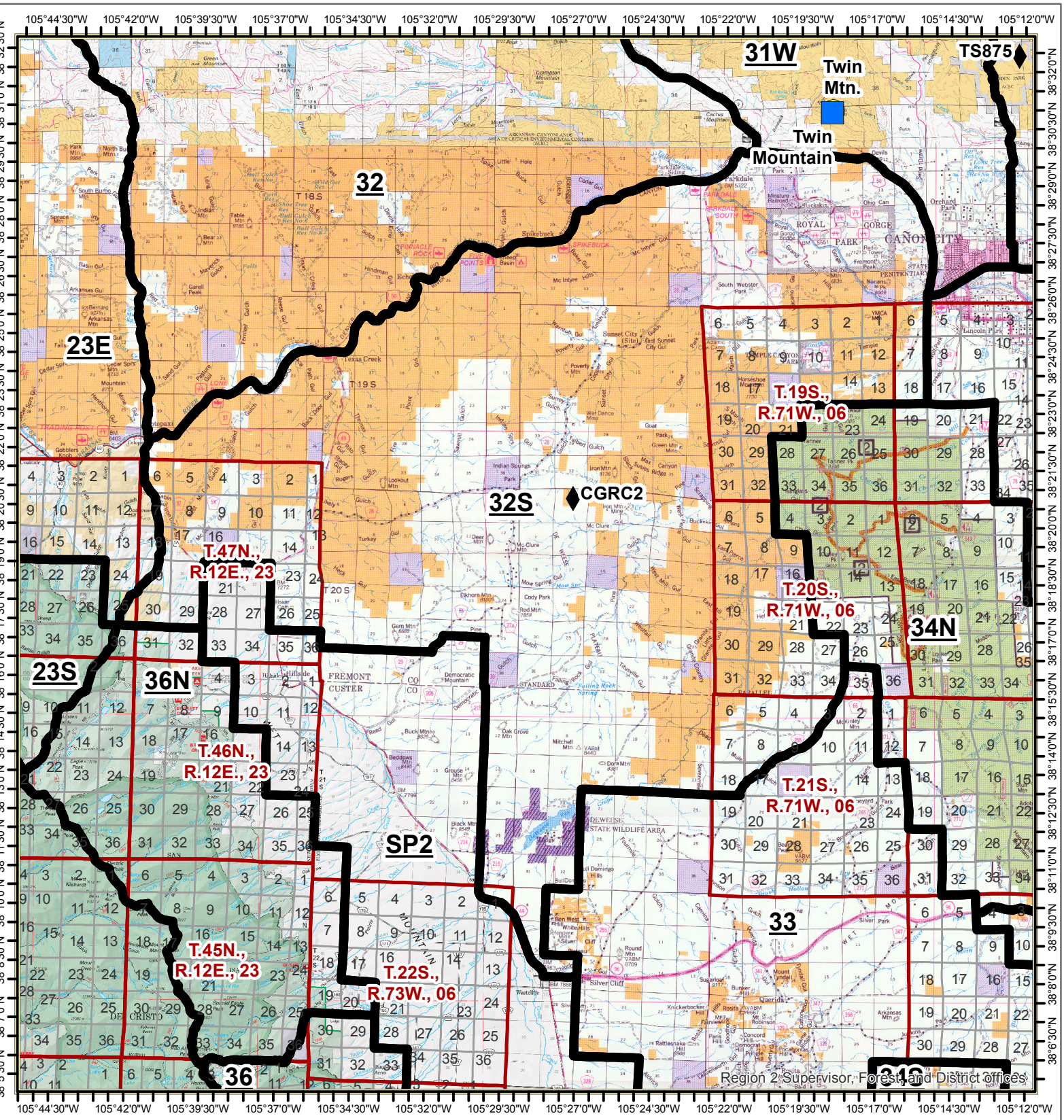

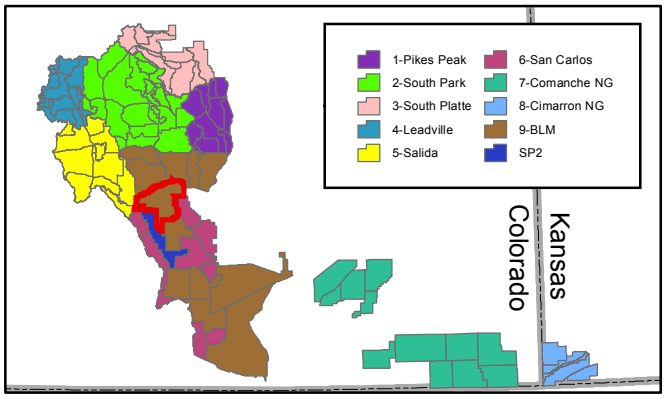

32S-Indian Springs

- Response Areas
- RAWS Stations
- Base
- Base and Repeater
- Repeater

N
W E
S

1:250,070

0 3.5 7
Miles

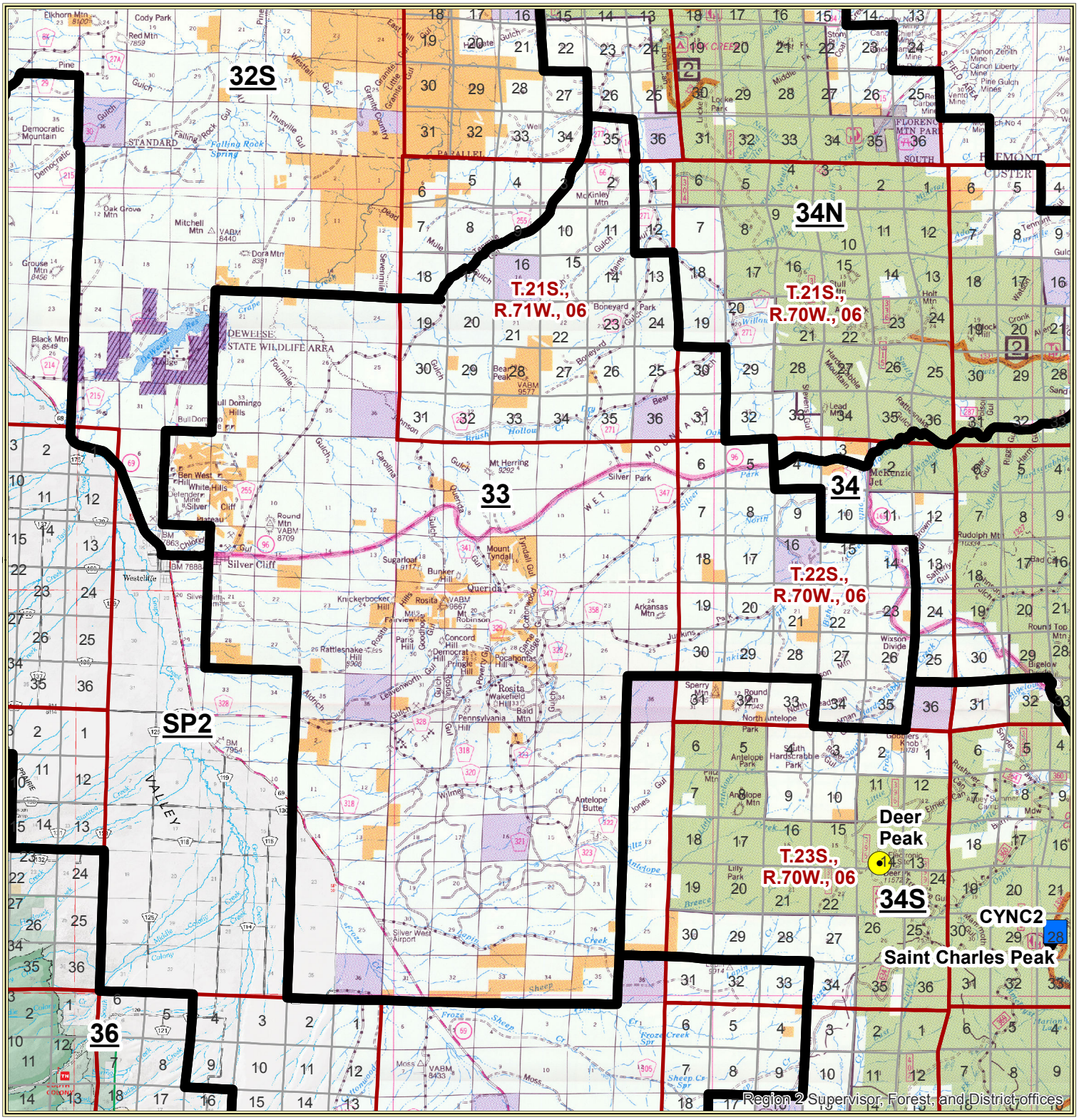

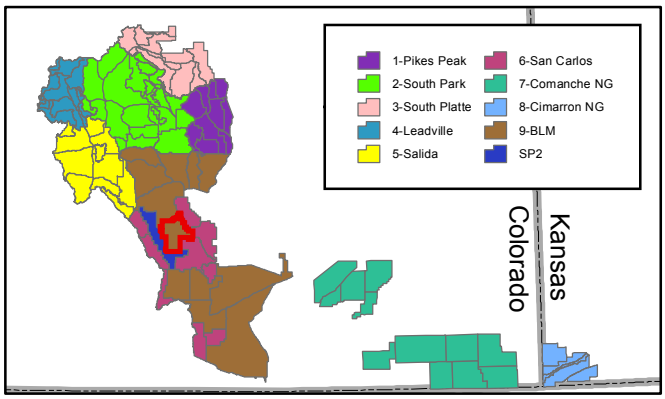

33-Mount Tyndall

Response Areas
RAWS Stations
Base
Base and Repeater
Repeater

N
W E
S

1:185,520

0 2.5 5
Miles

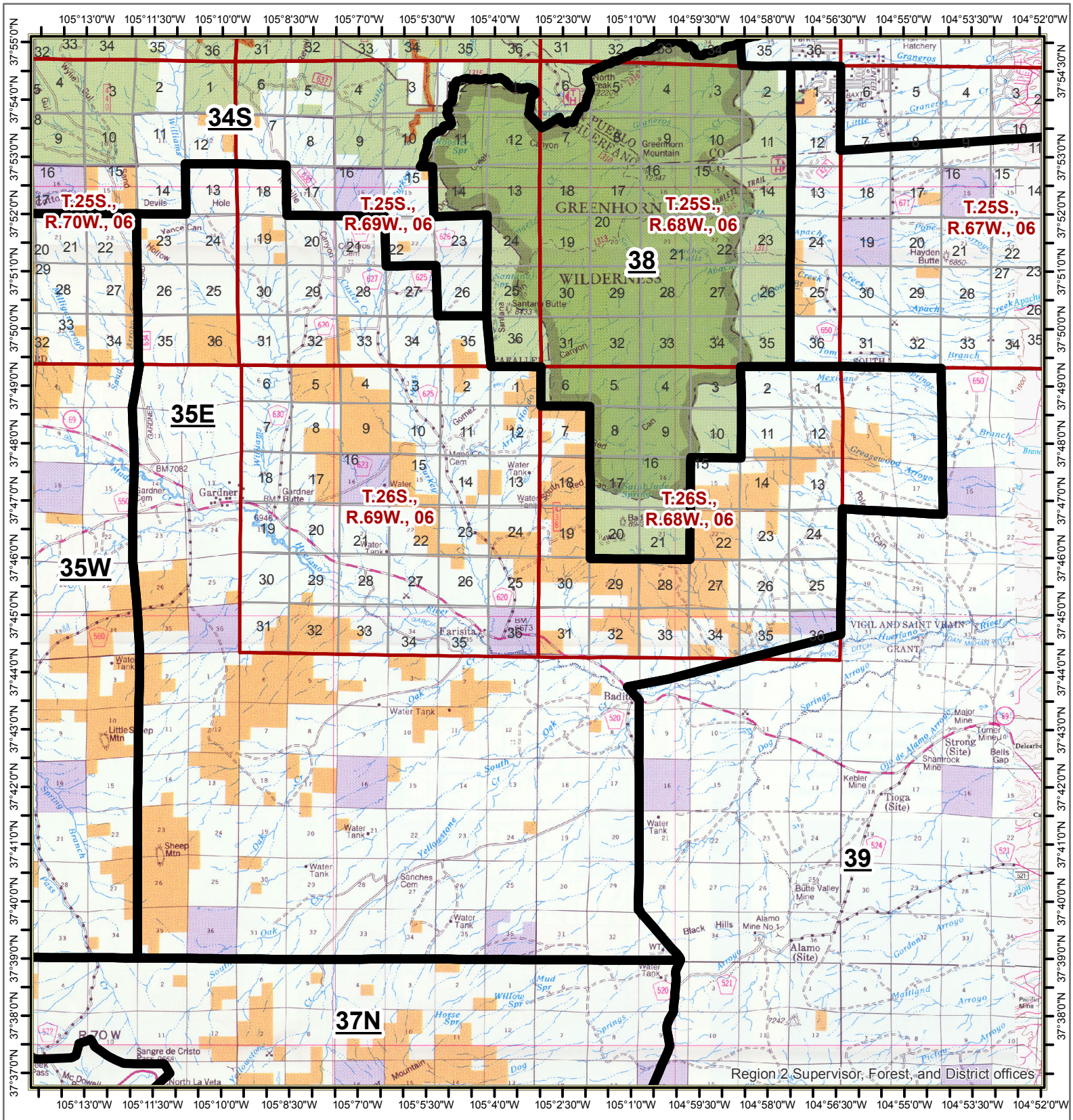

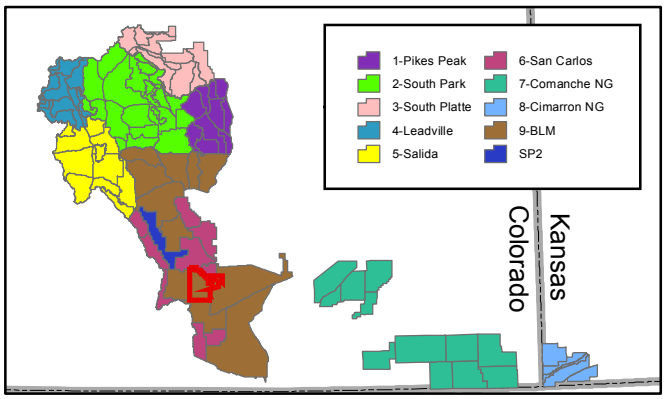

35E-Gardner

- Response Areas
- RAWS Stations
- Base
- Base and Repeater
- Repeater

N
W
E
S

1:165,290

0 2.25 4.5
Miles

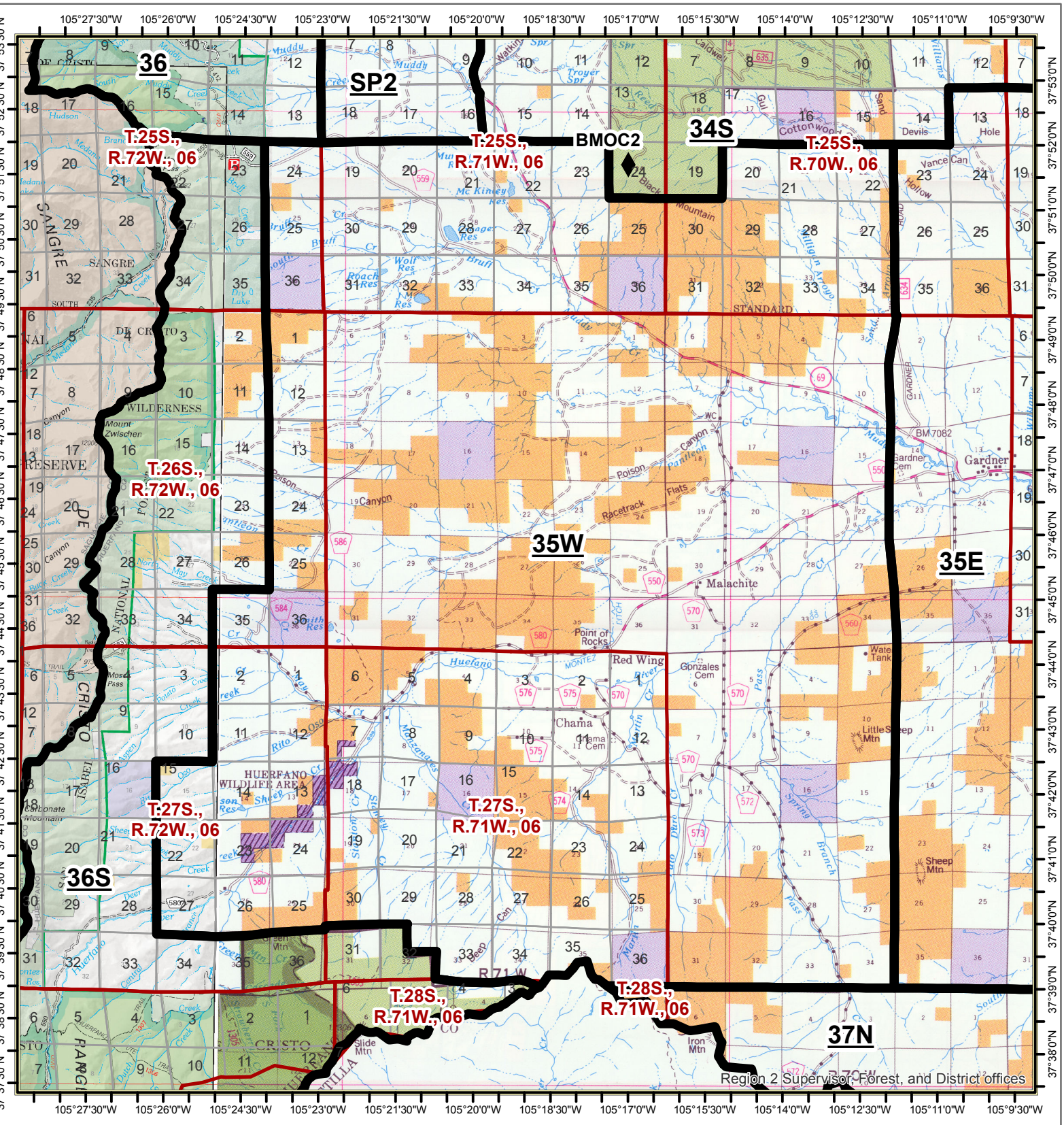

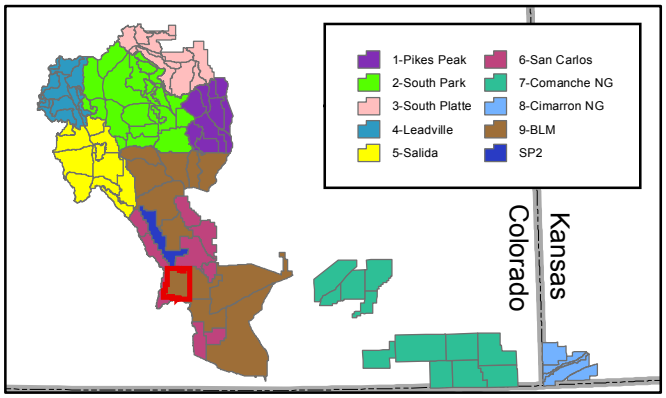

35W-Poison Canyon

- Response Areas
- RAWS Stations
- Base
- Base and Repeater
- Repeater

N W E S

1:146,470

0 2 4 Miles

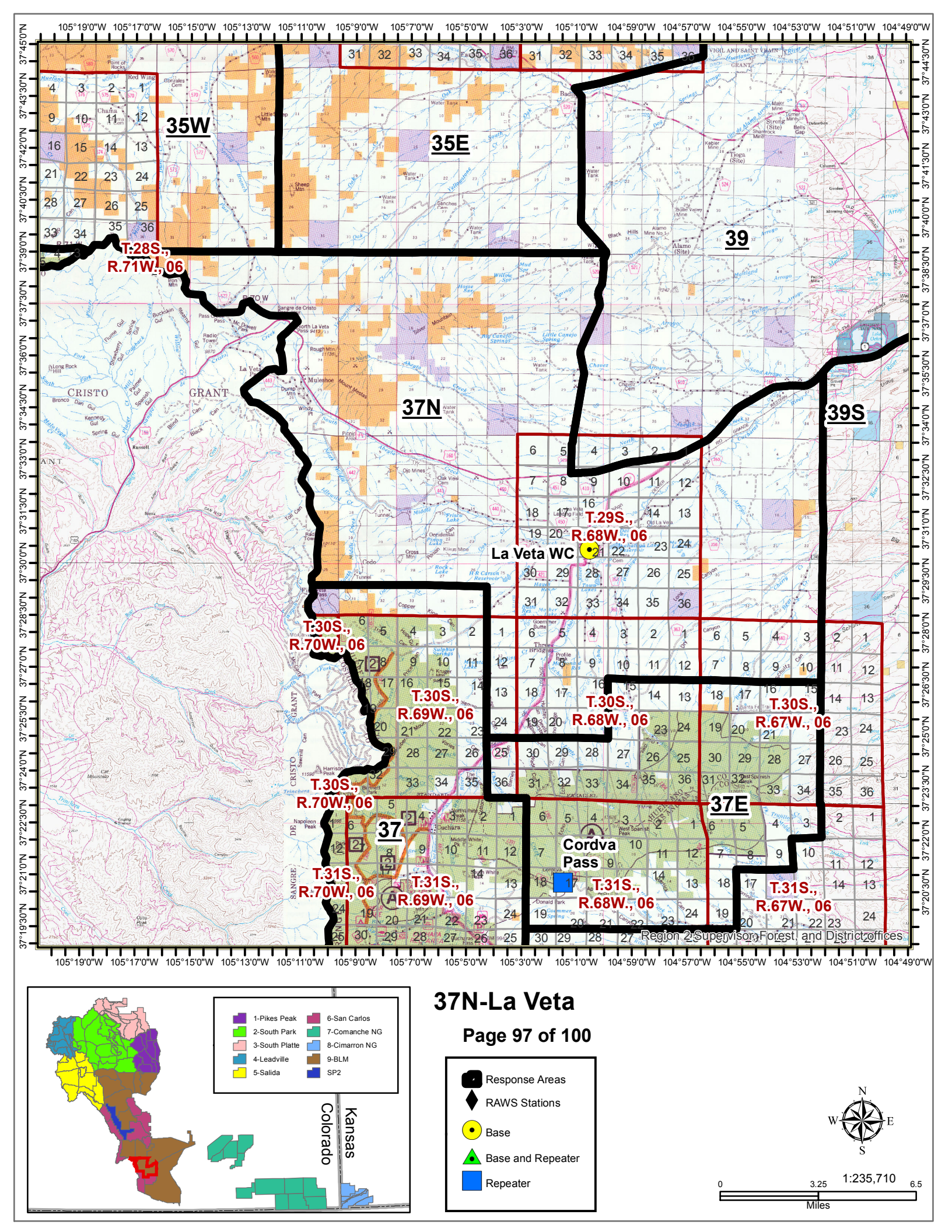
105°19'0"W 105°17'0"W 105°15'0"W 105°13'0"W 105°11'0"W 105°9'0"W 105°7'0"W 105°5'0"W 105°3'0"W 105°1'0"W 104°59'0"W 104°57'0"W 104°55'0"W 104°53'0"W 104°51'0"W 104°49'0"W
37°45'0"N 37°44'30"N 37°43'30"N 37°42'0"N 37°41'30"N 37°40'30"N 37°40'0"N 37°39'0"N 37°38'30"N 37°37'30"N 37°37'0"N 37°36'0"N 37°35'30"N 37°34'30"N 37°34'0"N 37°33'0"N 37°32'30"N 37°31'30"N 37°31'0"N 37°30'0"N 37°29'30"N 37°28'30"N 37°28'0"N 37°27'0"N 37°26'30"N 37°25'30"N 37°25'0"N 37°24'0"N 37°23'30"N 37°22'30"N 37°22'0"N 37°21'0"N 37°20'30"N 37°19'30"N
35W
35E
39
37N
39S
37E
37
T.28S., R.71W., 06
T.29S., R.68W., 06
La Veta WC
T.30S., R.70W., 06
T.30S., R.69W., 06
T.30S., R.68W., 06
T.30S., R.67W., 06
T.31S., R.70W., 06
T.31S., R.69W., 06
T.31S., R.68W., 06
T.31S., R.67W., 06
Cordva Pass
CRISTO
GRANT
SANGRE DE CRISTO
Region 2 Supervisor, Forest, and District offices
1-Pikes Peak
2-South Park
3-South Platte
4-Leadville
5-Salida
6-San Carlos
7-Comanche NG
8-Cimarron NG
9-BLM
SP2
Colorado
Kansas
Response Areas
RAWS Stations
Base
Base and Repeater
Repeater
N
W
E
S
1:235,710
0
3.25
6.5
Miles

37N-La Veta

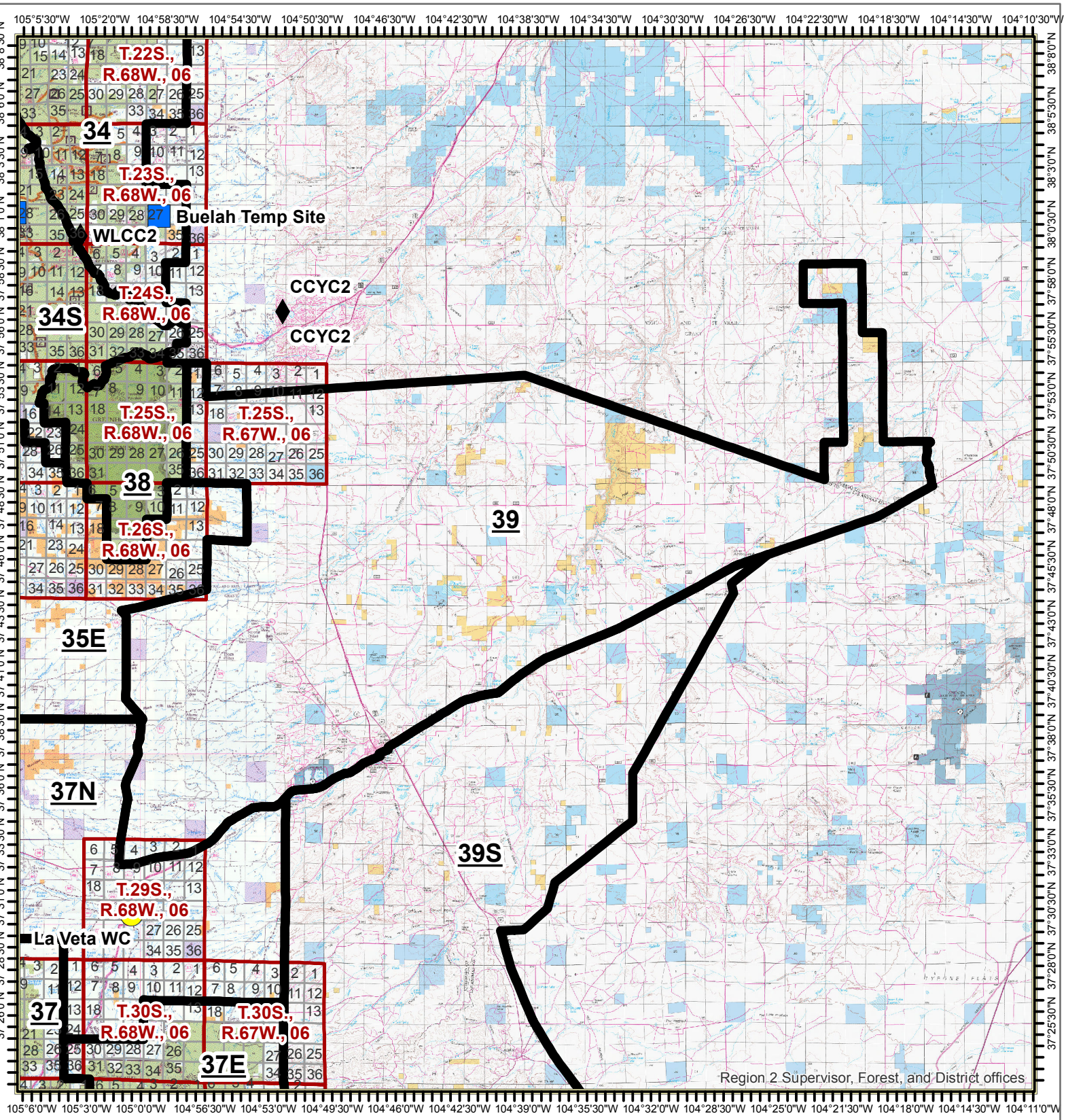

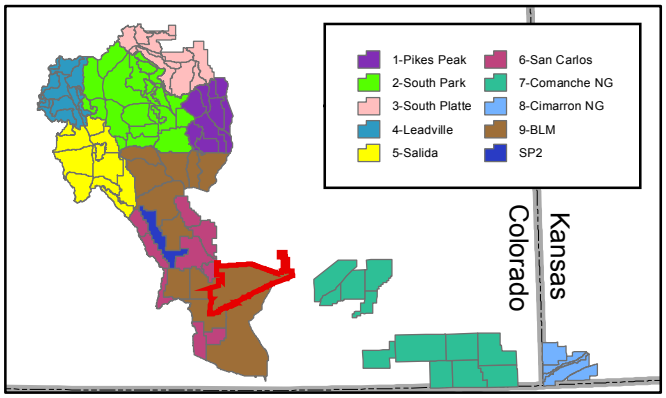

39-Cucharas Reservoir

- Response Areas
- RAWS Stations
- Base
- Base and Repeater
- Repeater

N W E S

1:416,340

0 5 10 Miles

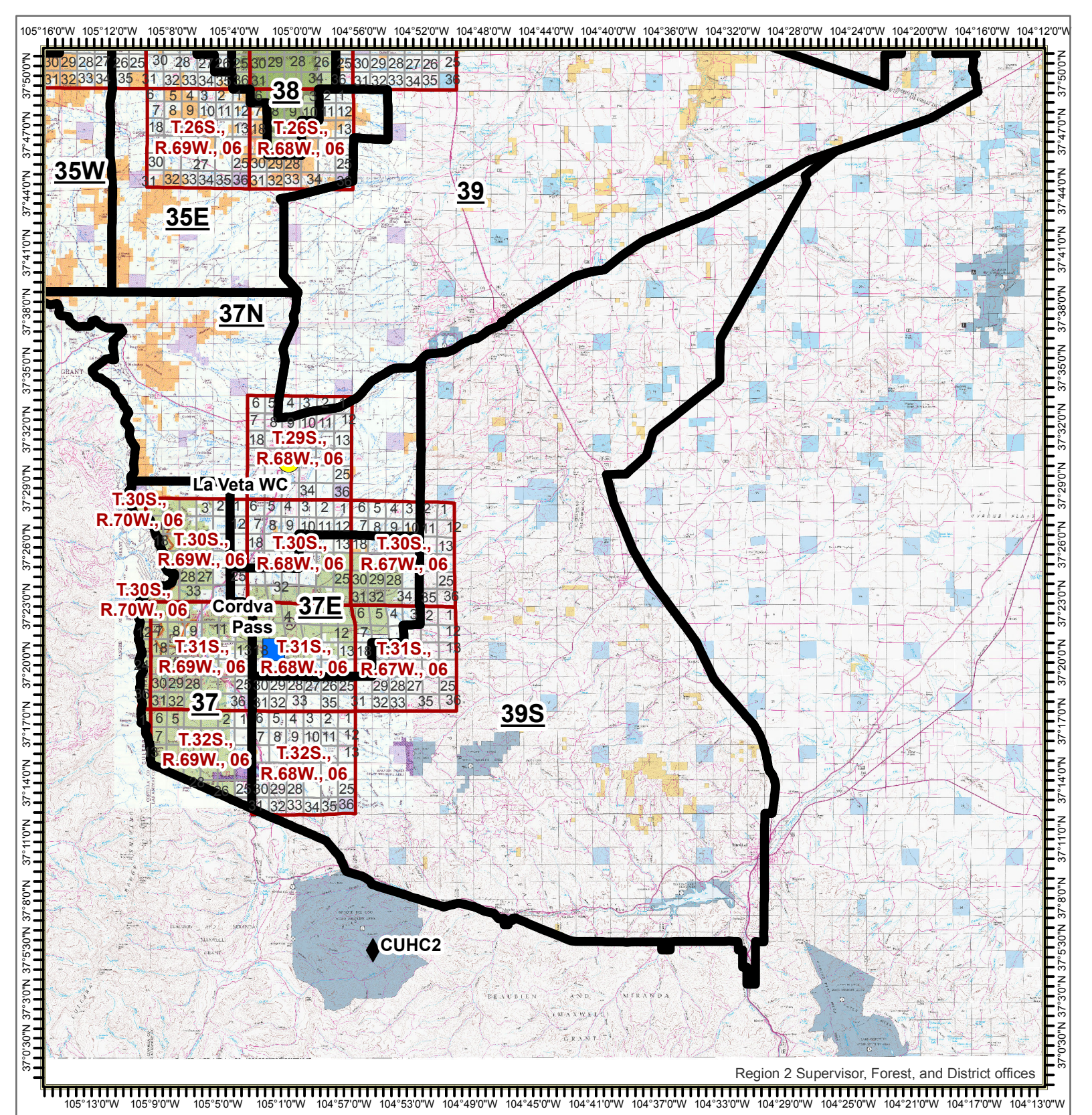

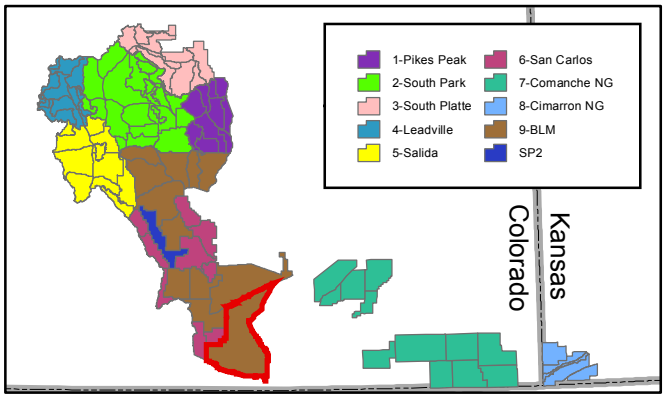

39S-Aguilar

- Response Areas
- RAWS Stations
- Base
- Base and Repeater
- Repeater

N W E S

1:476,290

0 5 10 Miles

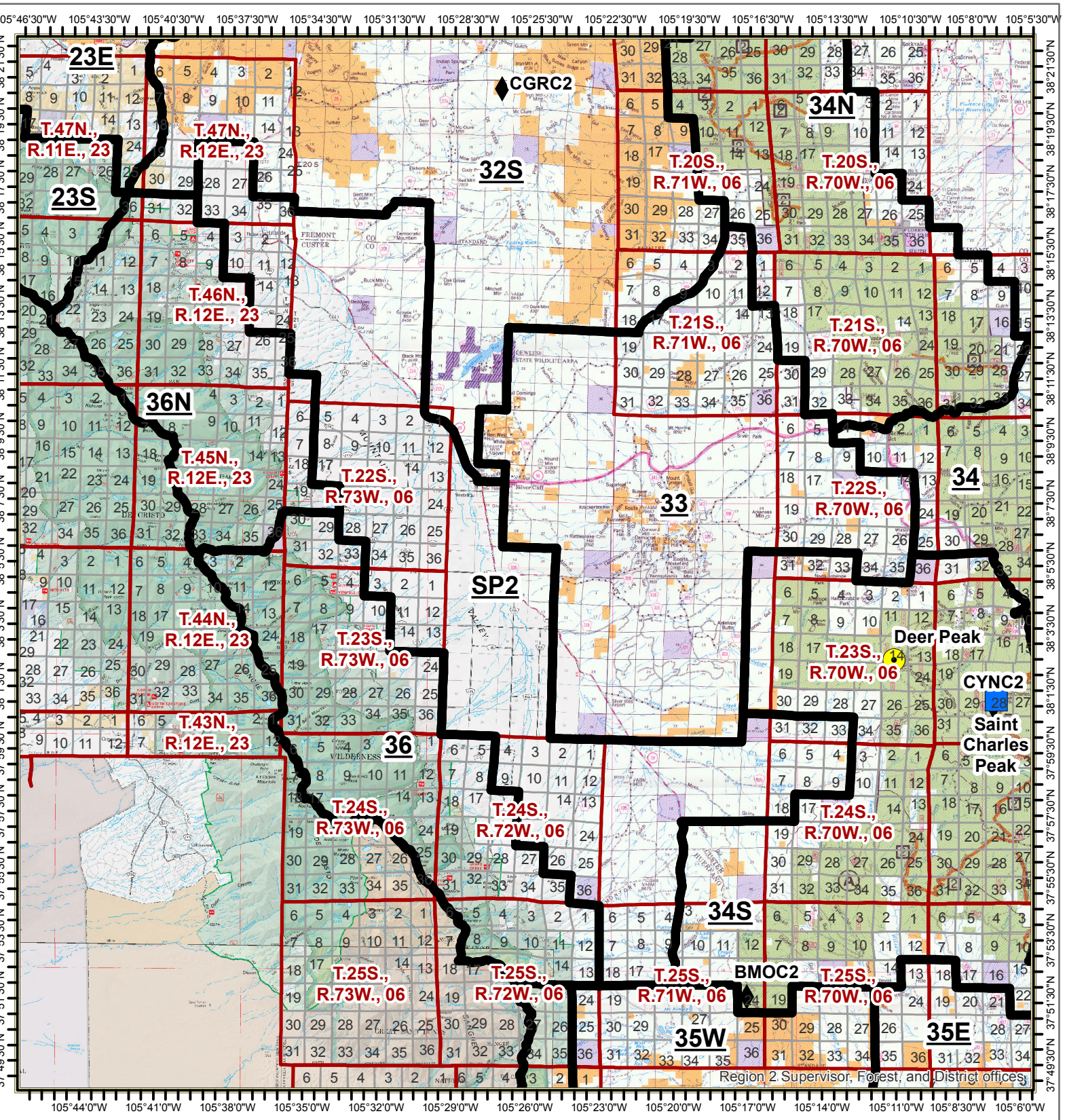

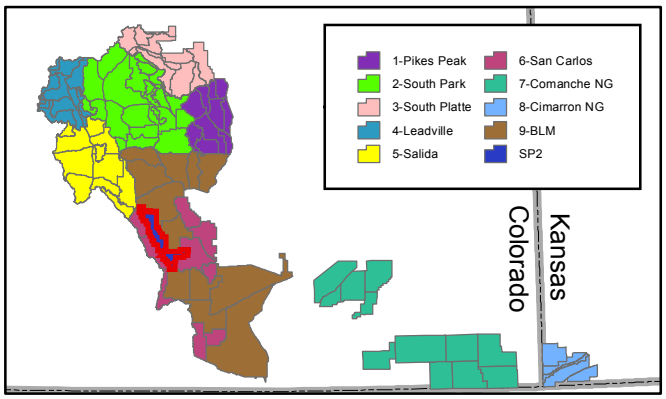

SP2-Wet Mtn Valley

Page 100 of 100

- Response Areas
- RAWS Stations
- Base
- Base and Repeater
- Repeater

N
W
E
S

1:304,050

0 4.25 8.5
Miles