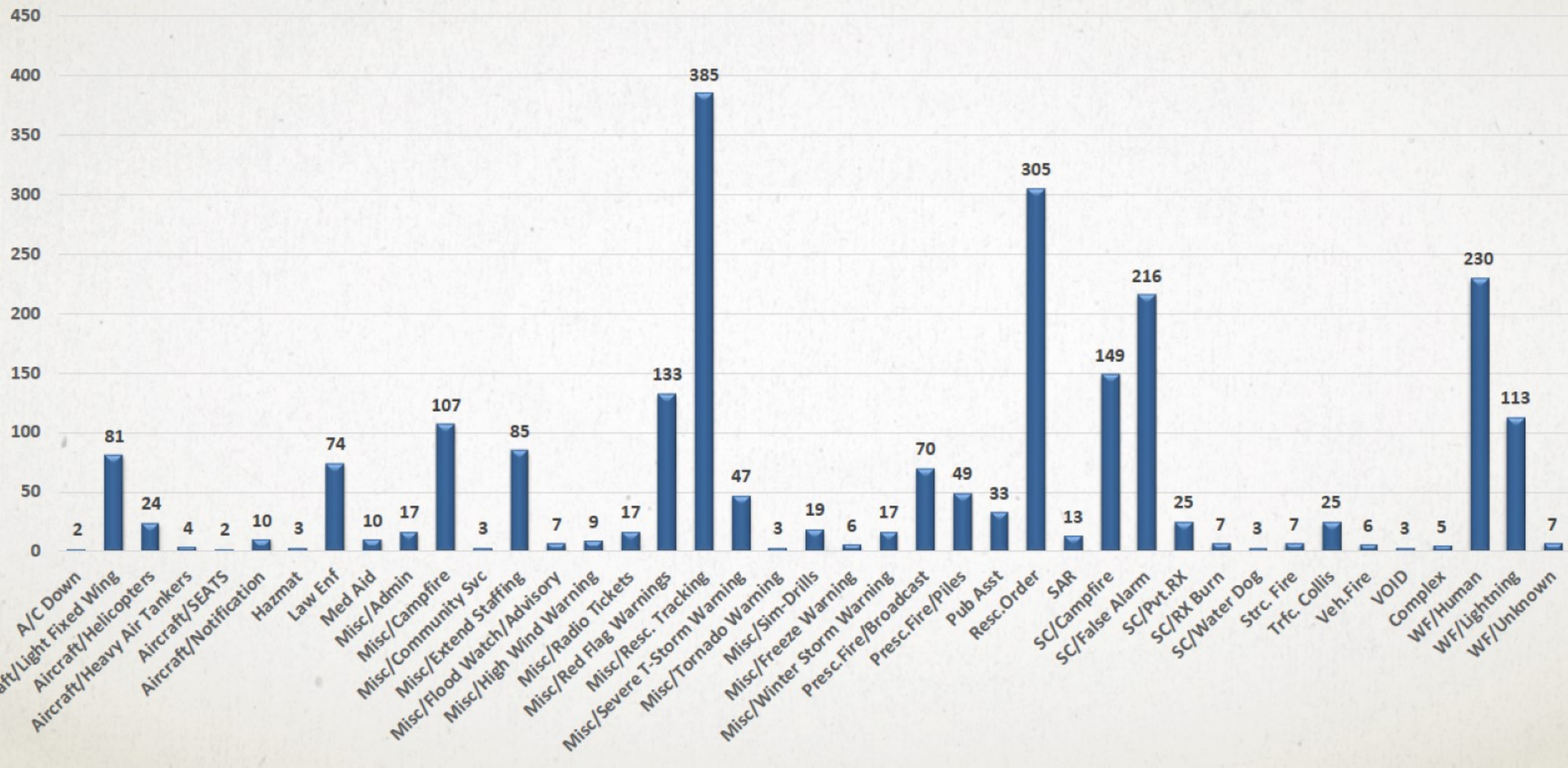


**2016 PUEBLO
INTERAGENCY DISPATCH
CENTER- ANNUAL REPORT**

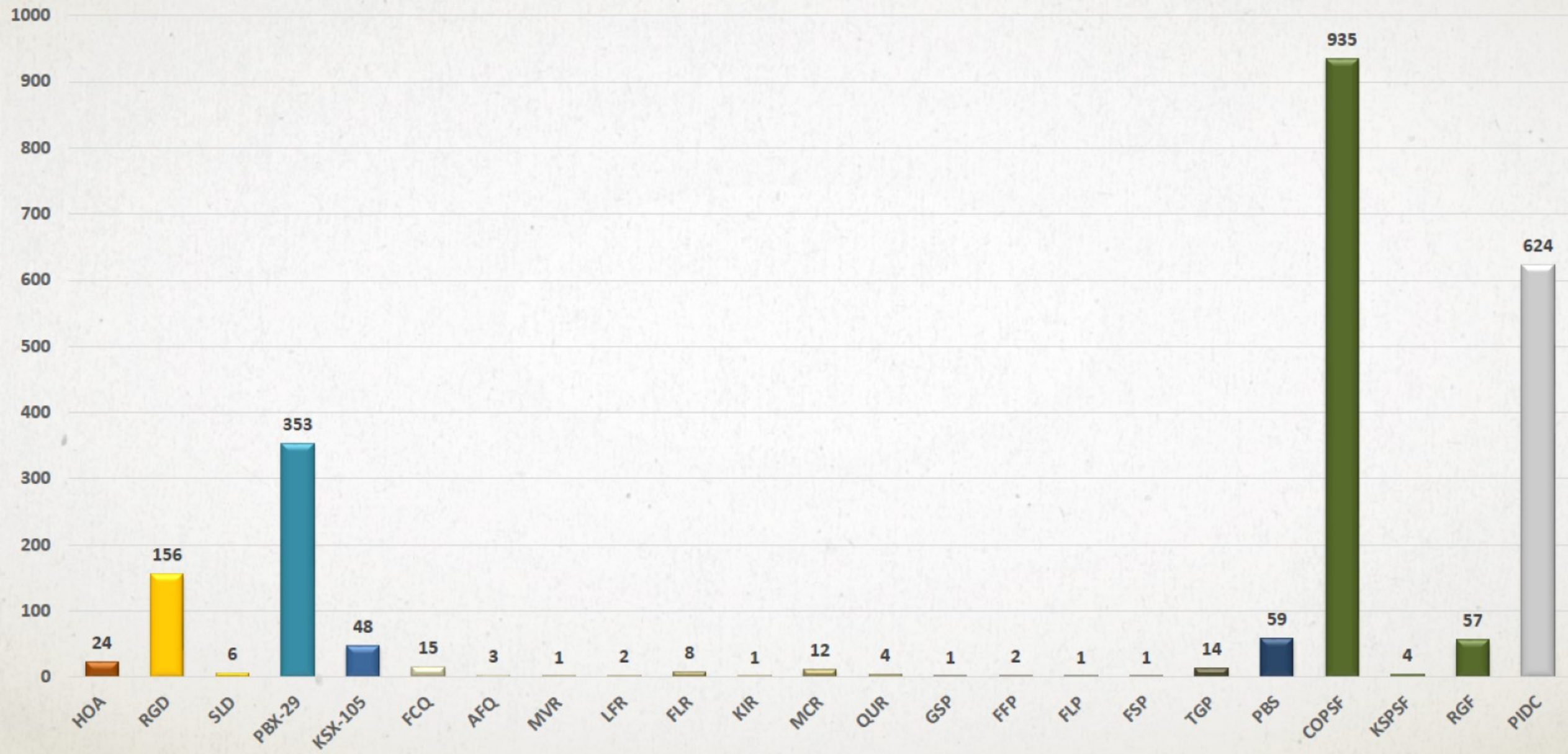
NARRATIVE

- The 2016 fire season was an average year for the PIDC zone; the first large fire was in January on the Fort Carson Military Base for 9,636 acres. The State of Kansas year end acreage totals were the highest in the zone for a total of 348,715 acres. On March 25th, the Anderson Creek (Ty 3 incident) fire crossed over from Oklahoma into Kansas (Barber and Comanche Counties) burning 273,000 acres. Fire activity in Colorado was steady throughout the year with season ending large fires activity in October resulting in a total of 343 fires for 415,490 acres.
- The dispatch center supported several extended attack fires, including 5 Ty 3 incidents (Anderson Creek, Plum Canon, Hayden Pass, Beulah Hill, and Junctions). Two T2 IMT teams (Hayden Pass, Beulah Hill) and One T1 IMT team (Junkins). All three IMT fires had extreme fire behavior and growth during the initial hours of discovery .
- It is well know that if Pueblo Zone is not busy with their own fires we are supporting others with resources. We filled 12 request assigned to out of area incidents – 917 OH, 91 Crews , 70 Aircraft and 192 Engine orders.
- The Rio Grande National Forest and the Pike and San Isabel National Forest and Cimarron and Comanche National Grasslands completed phase 2 of a forest wide radio system replacement.
- The Dispatch Center is not fully staffed, the Center Manager's position continues to remain vacant. We had two detailed Center Managers this year Eric Toft (PIDC) and Glenn Barter (RMACC). Richard Bates is detailed in until April of 2017. The Rio Grande dispatch position was filled by Anne Rader and our FS Apprentice –Krystal Quiroz was converted to a PFT positon. The center was supported by 53 dispatchers and staffed 5 weeks with 24 hour staffing. The center provided 7 day coverage from January until December.

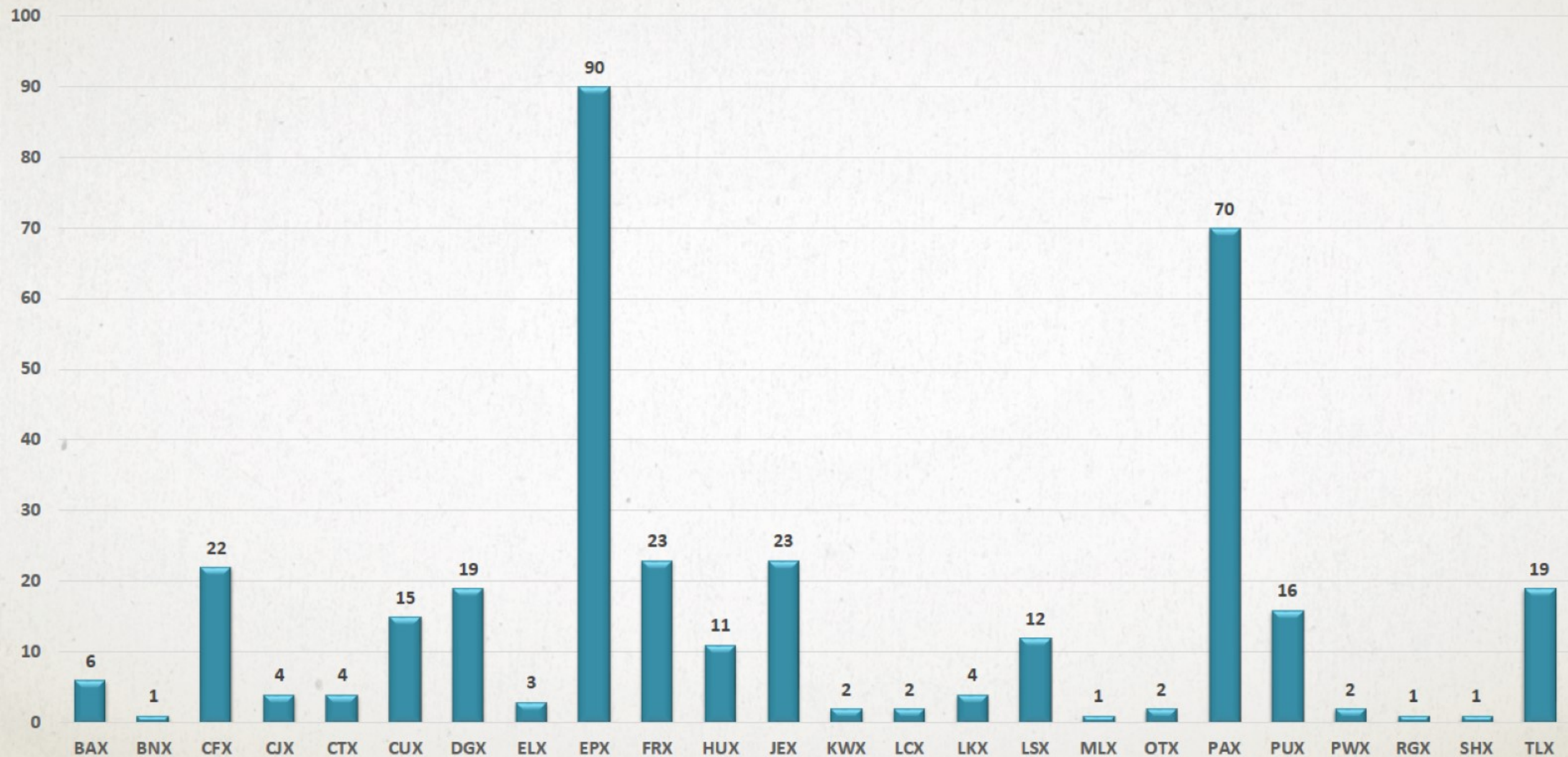
INCIDENT TOTALS: 2331



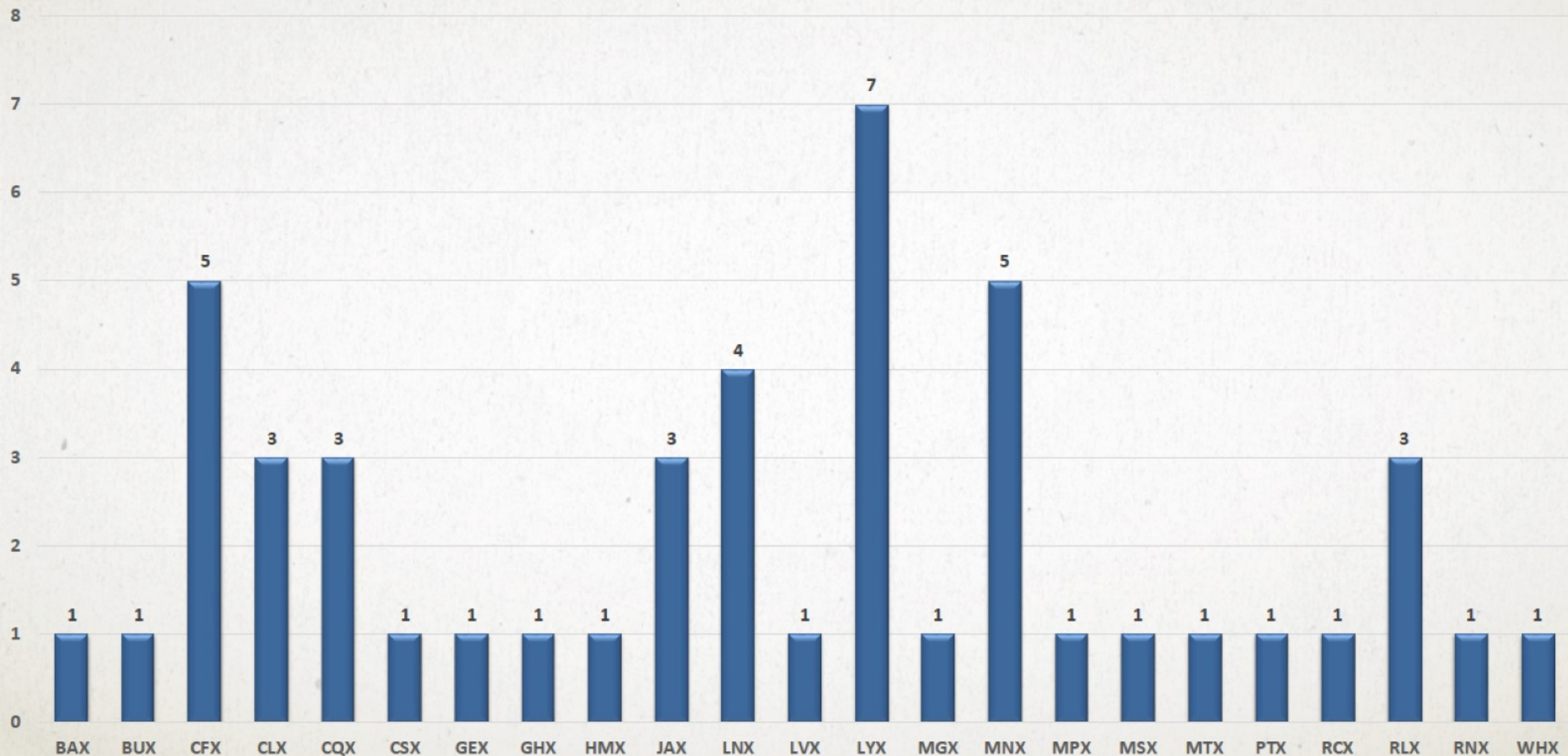
INCIDENTS BY AGENCIES



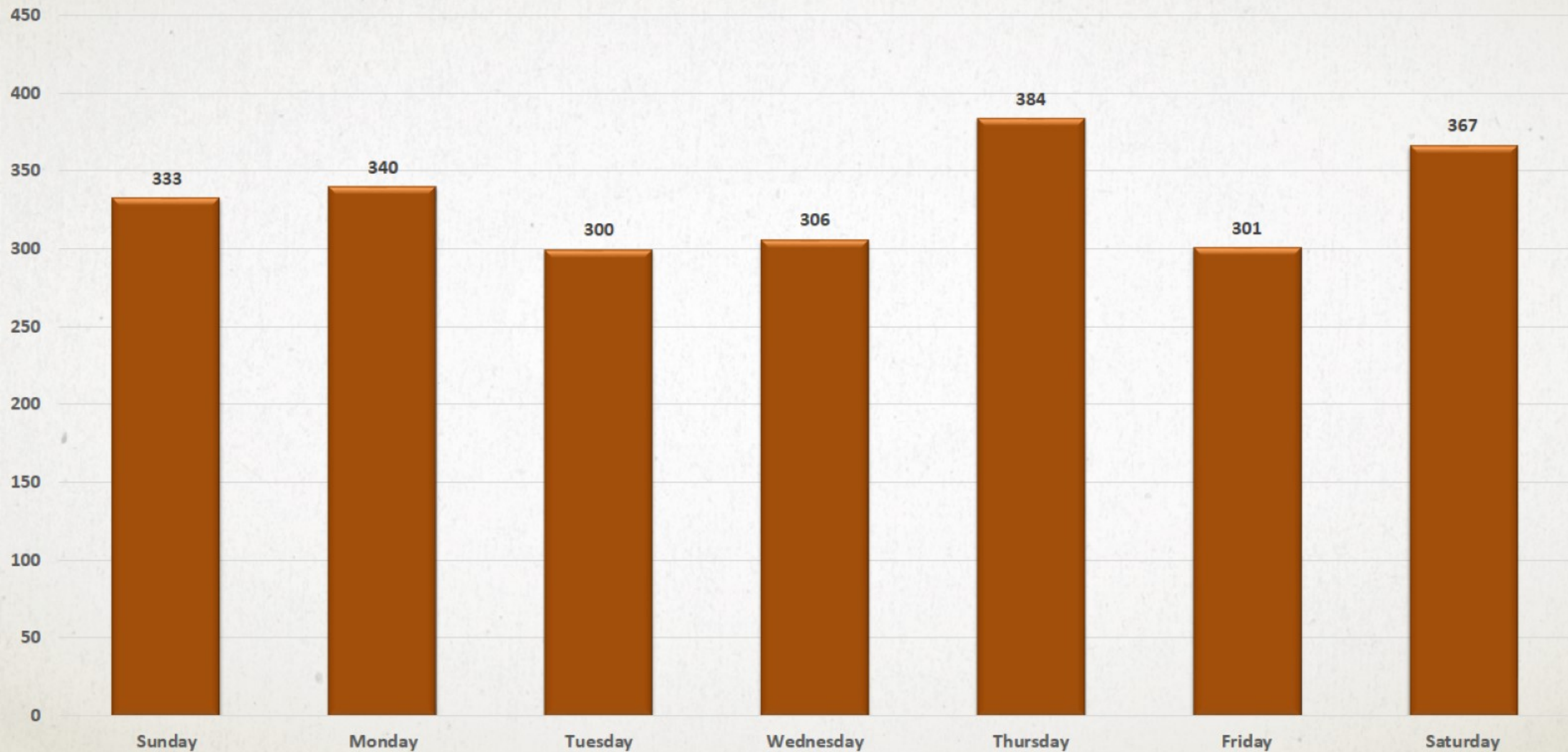
COLORADO COUNTIES INCIDENTS: 353



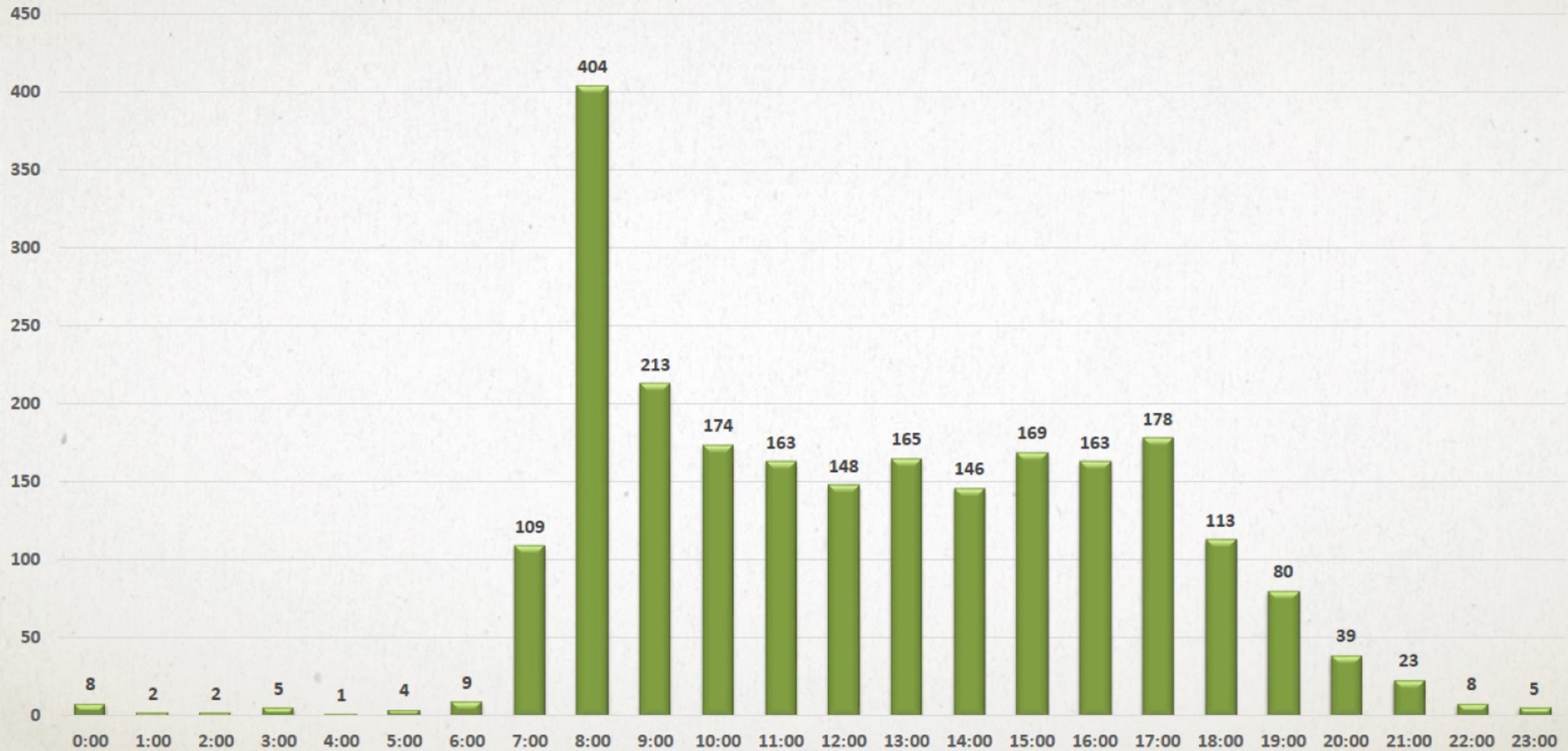
KANSAS COUNTIES INCIDENTS: 48



INCIDENTS BY DAY



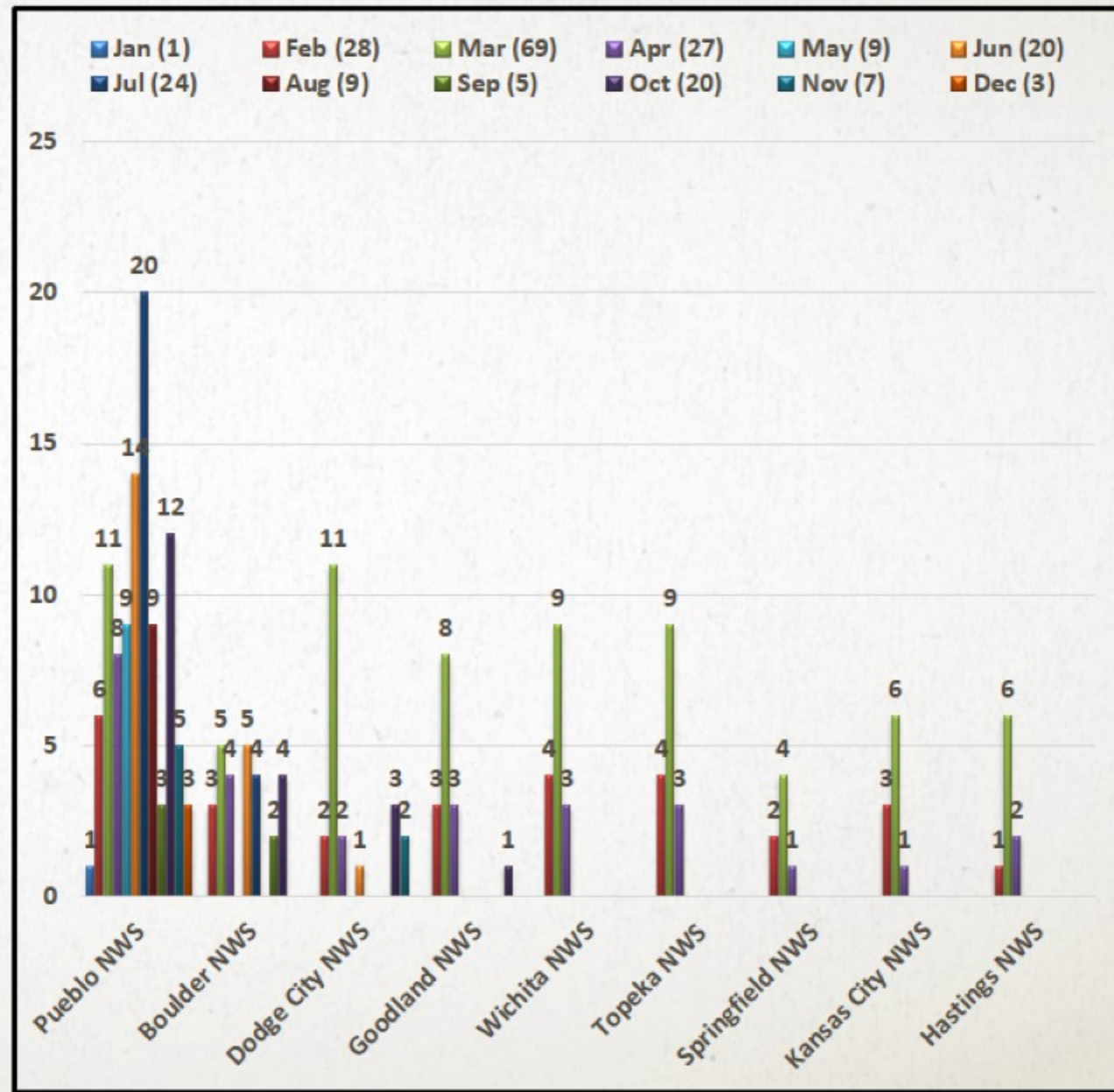
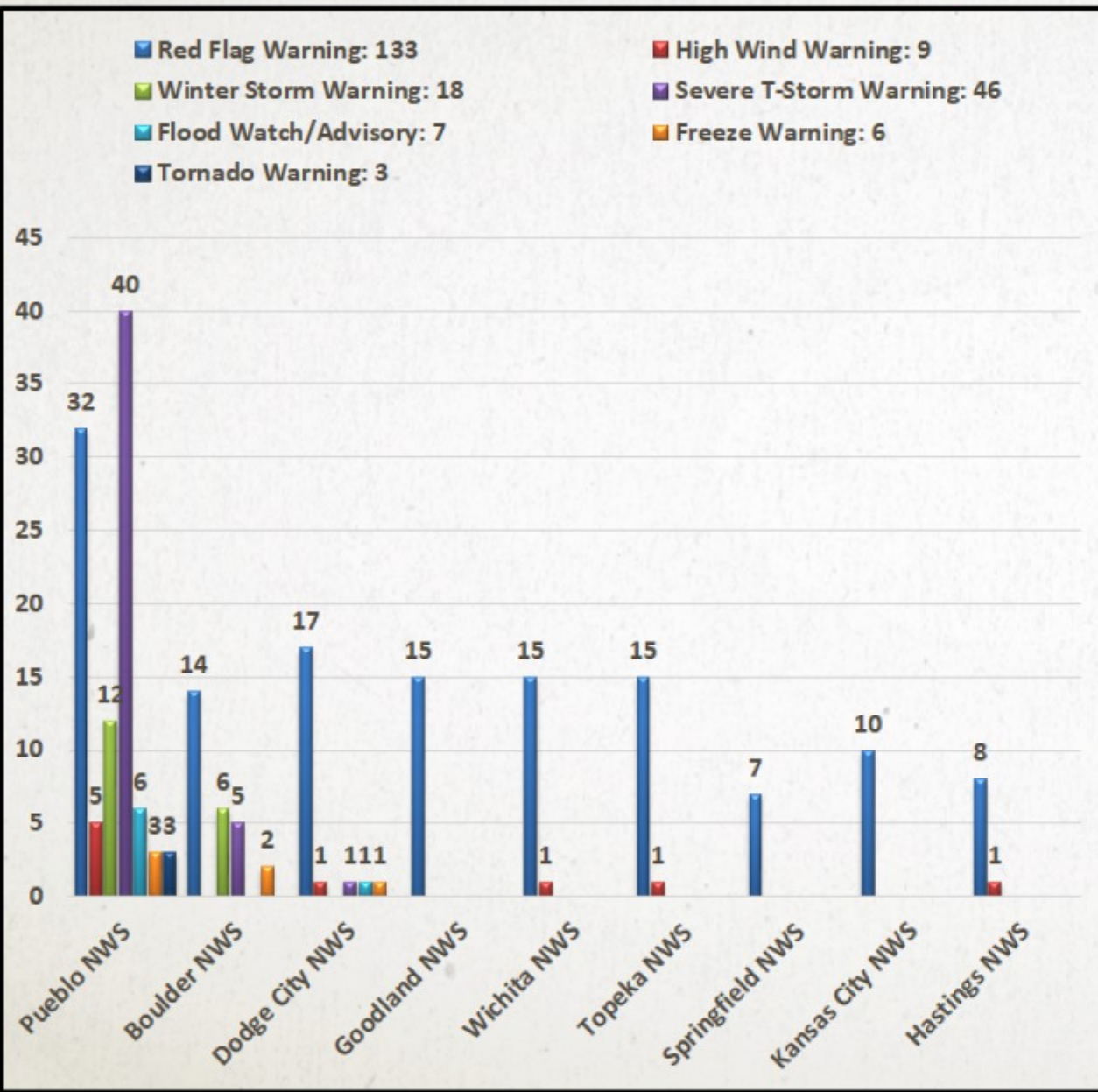
INCIDENTS BY HOUR



LARGE FIRES INCIDENTS ICS 209'S

Incident Name	Agency	Start Date	Cause	Ac.	Status	Incident Type
Impact area	FCQ	29-Jan	Hum	9636	Final	ICT3
121st Road	CLX	16-Feb	Hum	300	Final	ICT4
Hovespian	CLX	17-Feb	Hum	20	Final	ICT4
Punkin Center	COLCX	18-Feb	Hum	2282	Final	ICT3
900 Road	LNx	18-Feb	Hum	1000	Final	ICT4
Hemple	MGX	18-Feb	Hum	1000	Final	ICT4
Roundtree	PTX	18-Feb	Hum	300	Final	ICT4
Barrett	HMX	19-Feb	Hum	1000	Final	ICT4
Sullivan Park	FCQ	20-Feb	Hum	1250	Final	ICT3
Nighthawk	MNX	27-Feb	Hum	200	Final	ICT4
Loving Road	LVX	27-Feb	Hum	440	Final	ICT4
175 Road	LYX	27-Feb	Hum	1000	Final	ICT4
Wieeman	BUX	27-Feb	Unkn	2190	Final	ICT4
Hurfano	PUX	2-Mar	Hum	300	Final	ICT3
Ferguson Ranch	CLX	4-Mar	Hum	25650	Final	ICT4
Arroyo	PAX	5-Mar	Hum	47	Final	ICT4
TA18	FCQ	4-Mar	Hum	902	Final	ICT3
Wagon Wheel	MNX	6-Mar	Hum	1200	Final	ICT4
1800 and Yancy	LNx	10-Mar	Hum	750	Final	ICT4
Marion Upland Road	MNX	11-Mar	Hum	600	Final	ICT4
1st and Smoky Valley	MPX	17-Mar	Hum	1020	Final	ICT4
Rd 80	LYX	17-Mar	Hum	5000	Final	ICT4
MRS2	FCQ	17-Mar	Hum	1664	Final	ICT4
Burmac	RNX	23-Mar	Hum	14000	Final	ICT3
04-02-1	CQX	2-Apr	Hum	1600	Final	ICT4
Lincolnville	MNX	2-Apr	Hum	1200	Final	ICT4
Lyons Ranch	RLX	4-Apr	Hum	400	Final	ICT4
Silver Creek	RLX	4-Apr	Hum	700	Final	ICT4
Tampa	MNX	4-Apr	Hum	3200	Final	ICT4
04-04-1	CQX	4-Apr	Hum	1500	Final	ICT4
04-04-2	CQX	4-Apr	Hum	1300	Final	ICT4
Marlatt	RLX	5-Apr	Hum	320	Final	ICT4
Burley Hill	GEX	5-Apr	Hum	5000	Final	ICT4

WEATHER ALERTS / WARNINGS INCIDENTS: 222

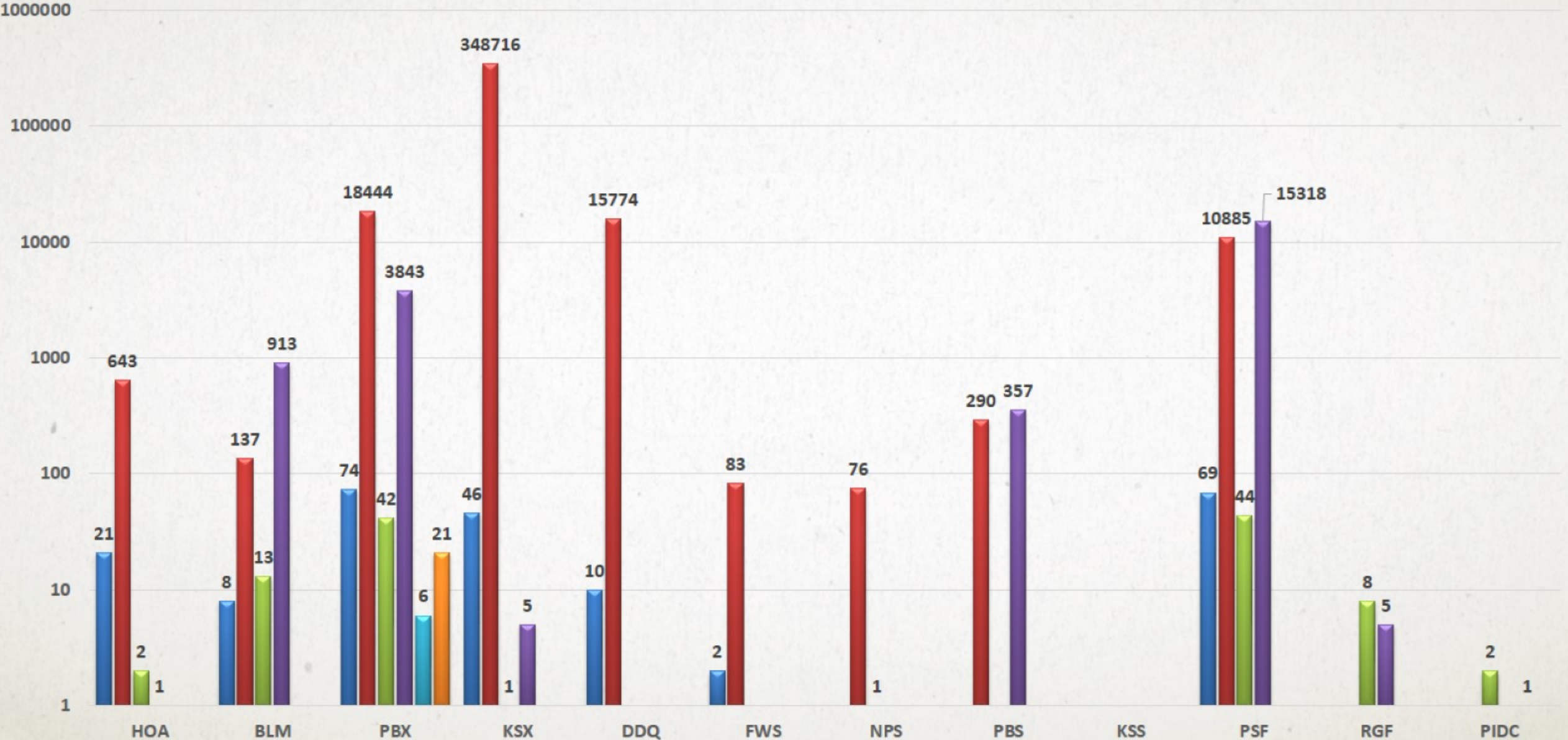


5 YEAR AVERAGE OF INCIDENTS: 1,526.6

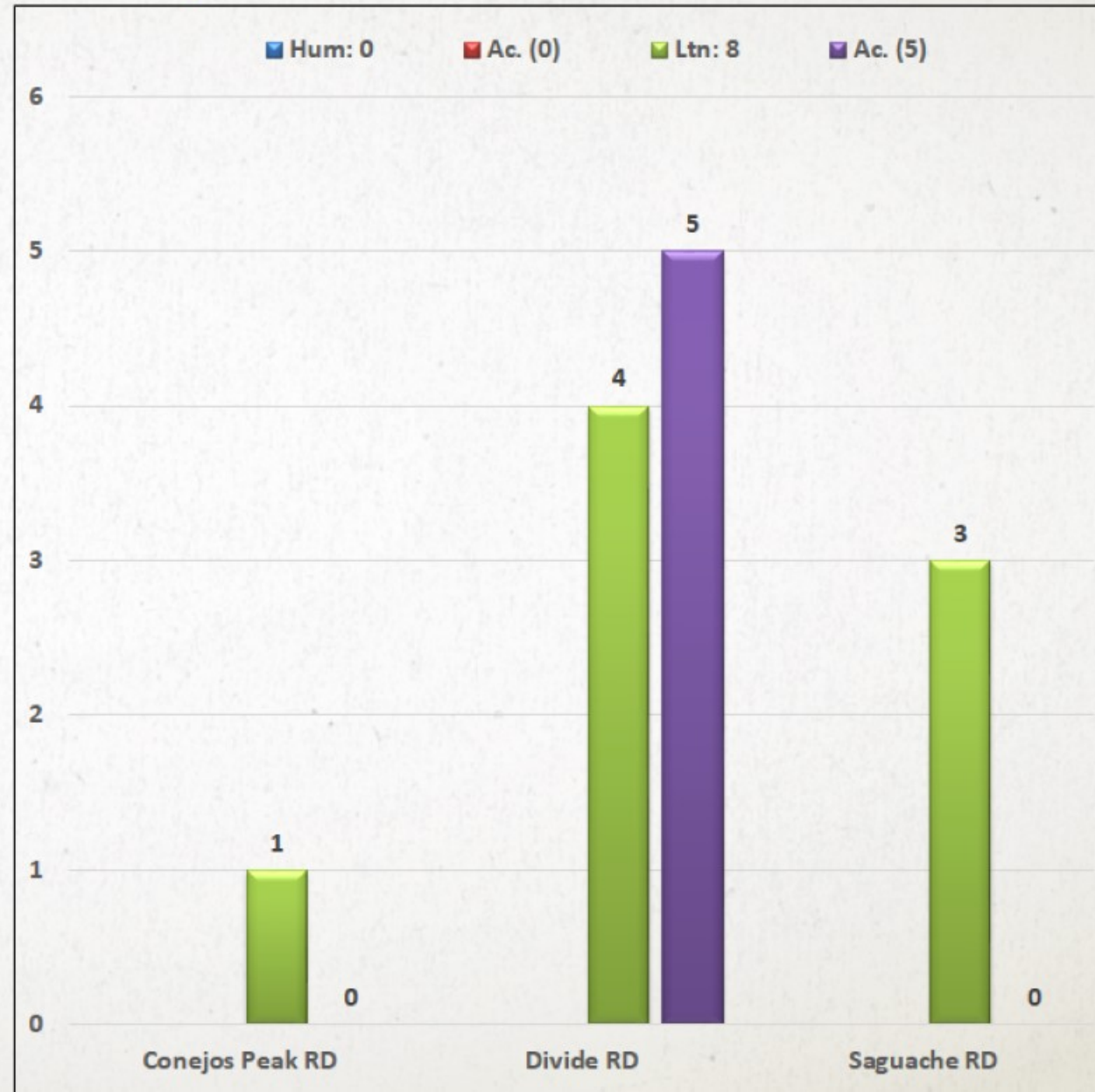
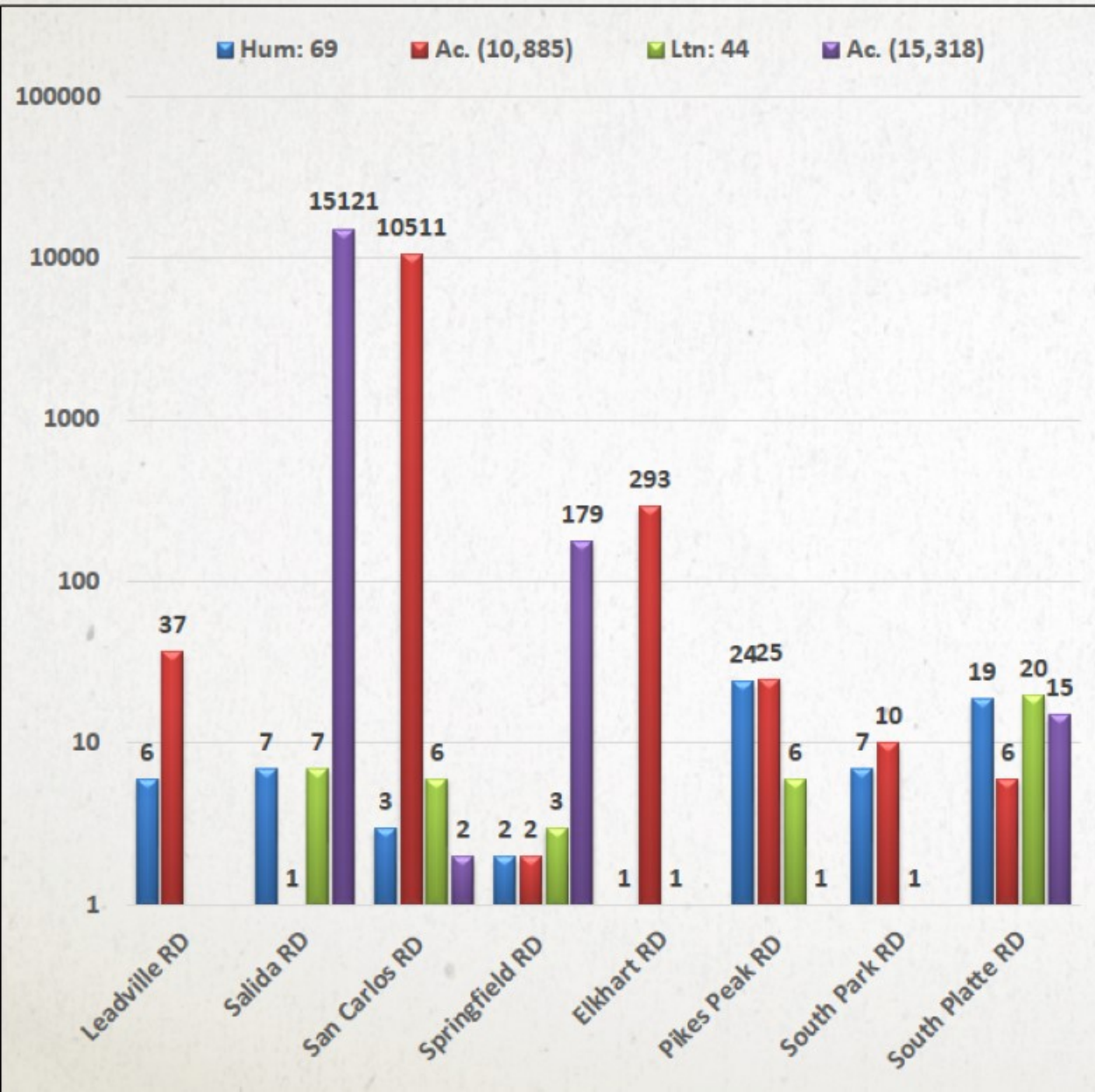


FIRE AND ACRES BY AGENCY

■ Hum: 230 ■ Ac. (395,048) ■ Ltn: 113 ■ Ac. (20442) ■ Unk: 7 ■ Ac. (21)



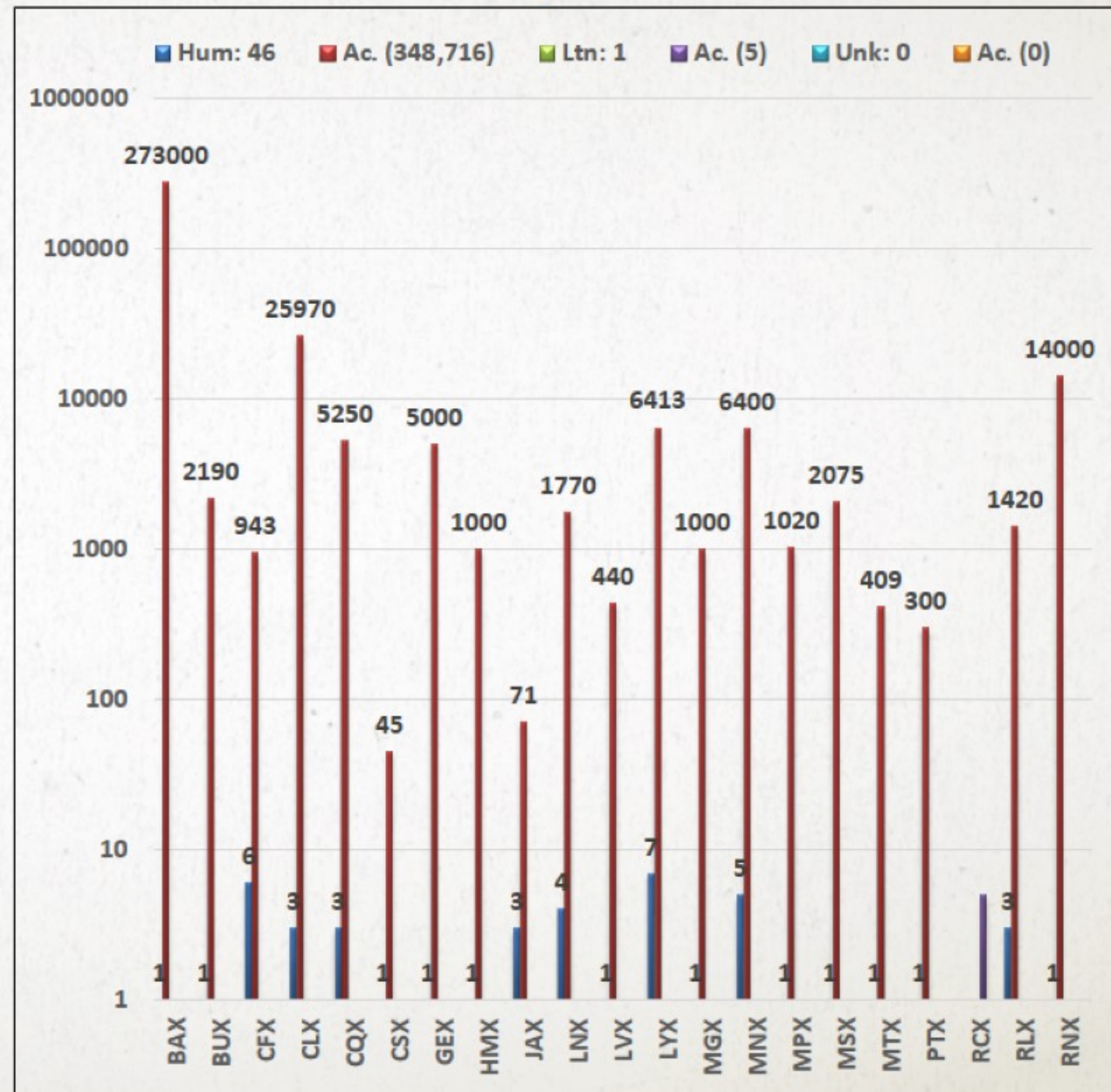
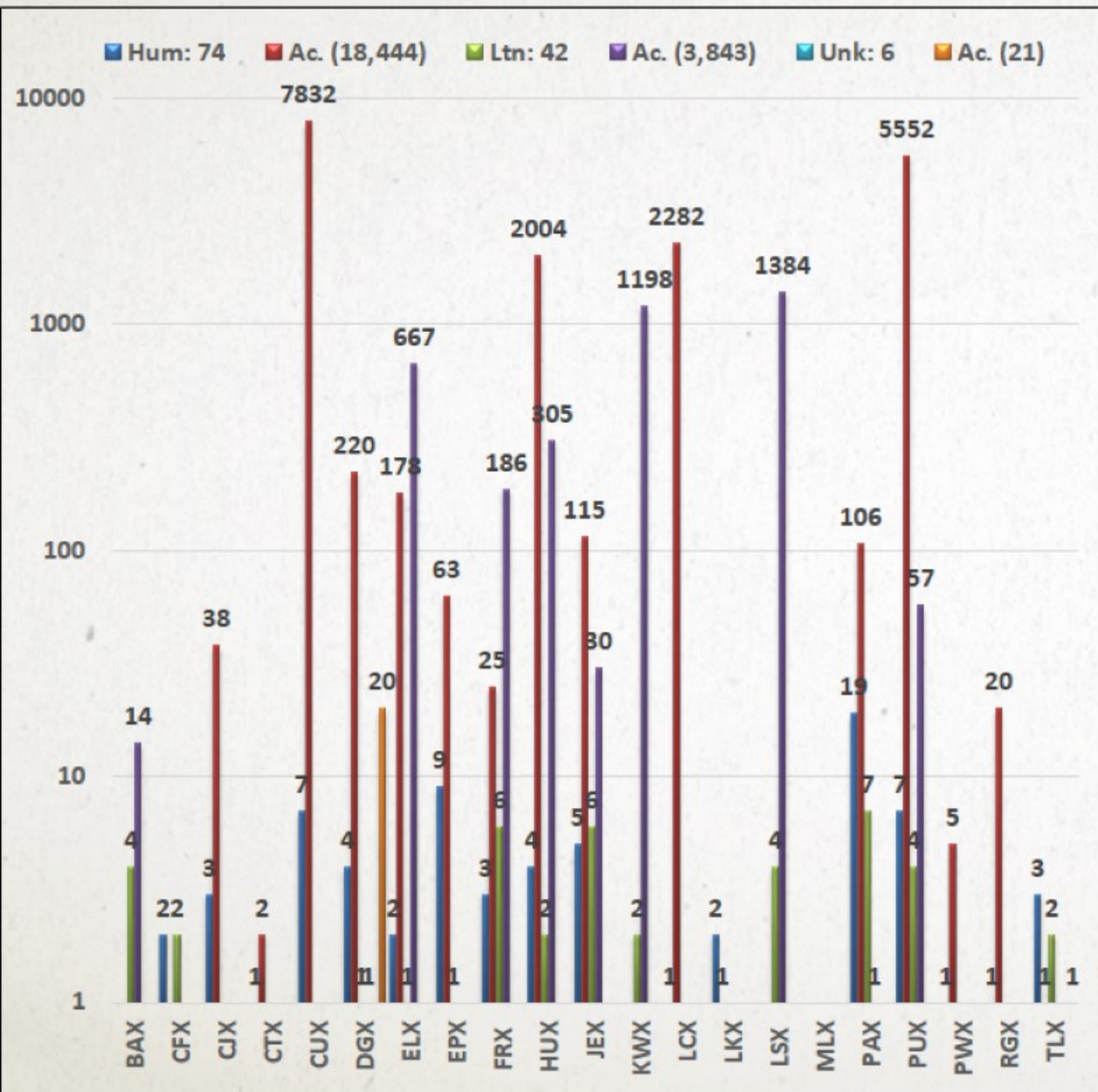
PSICC & RGF FIRES / ACRES



RGD/SLD FIRES / ACRES



COLORADO & KANSAS COUNTIES FIRES / ACRES



FIRES / ACRES BY MONTH

■ Hum: 230

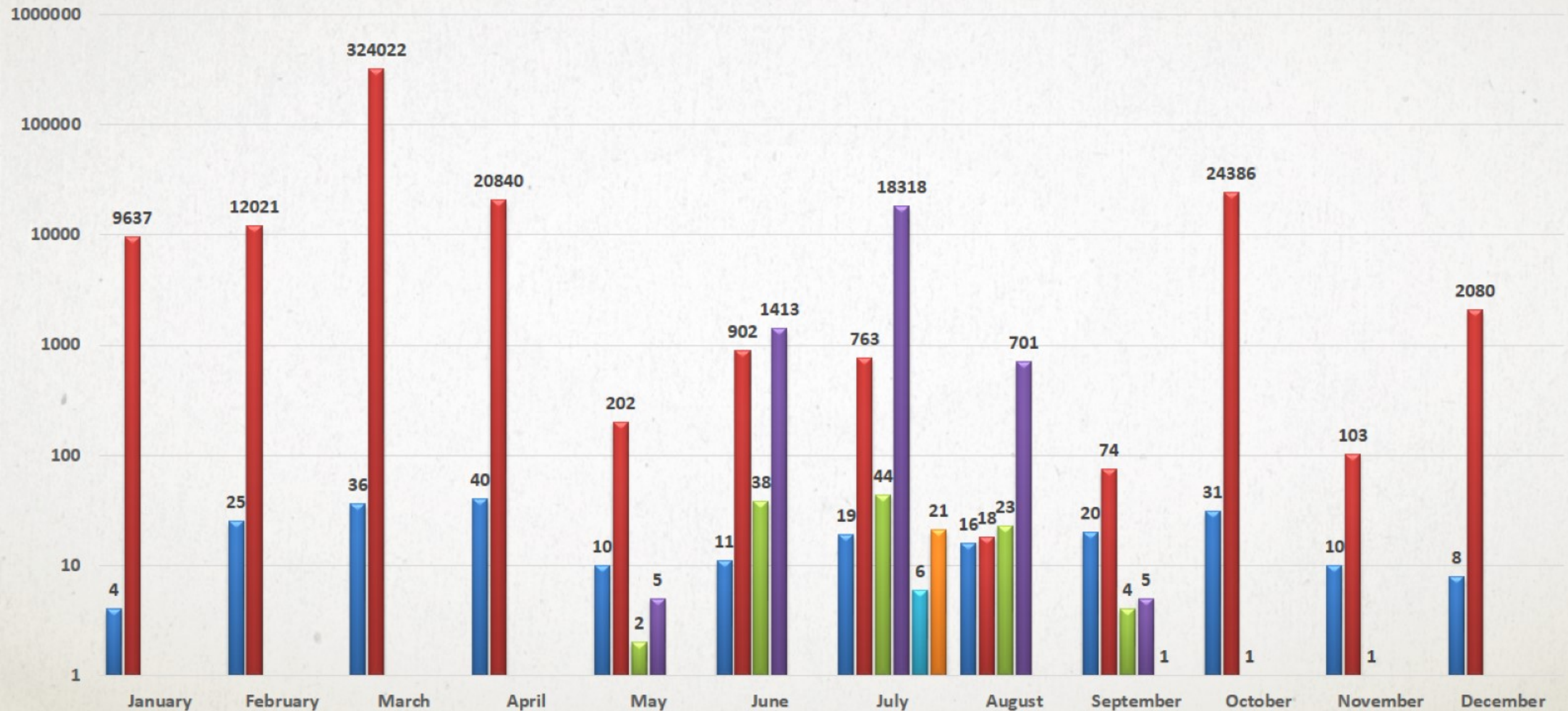
■ Ac. (395,048)

■ Ltn: 113

■ Ac. (20,442)

■ Unk: 7

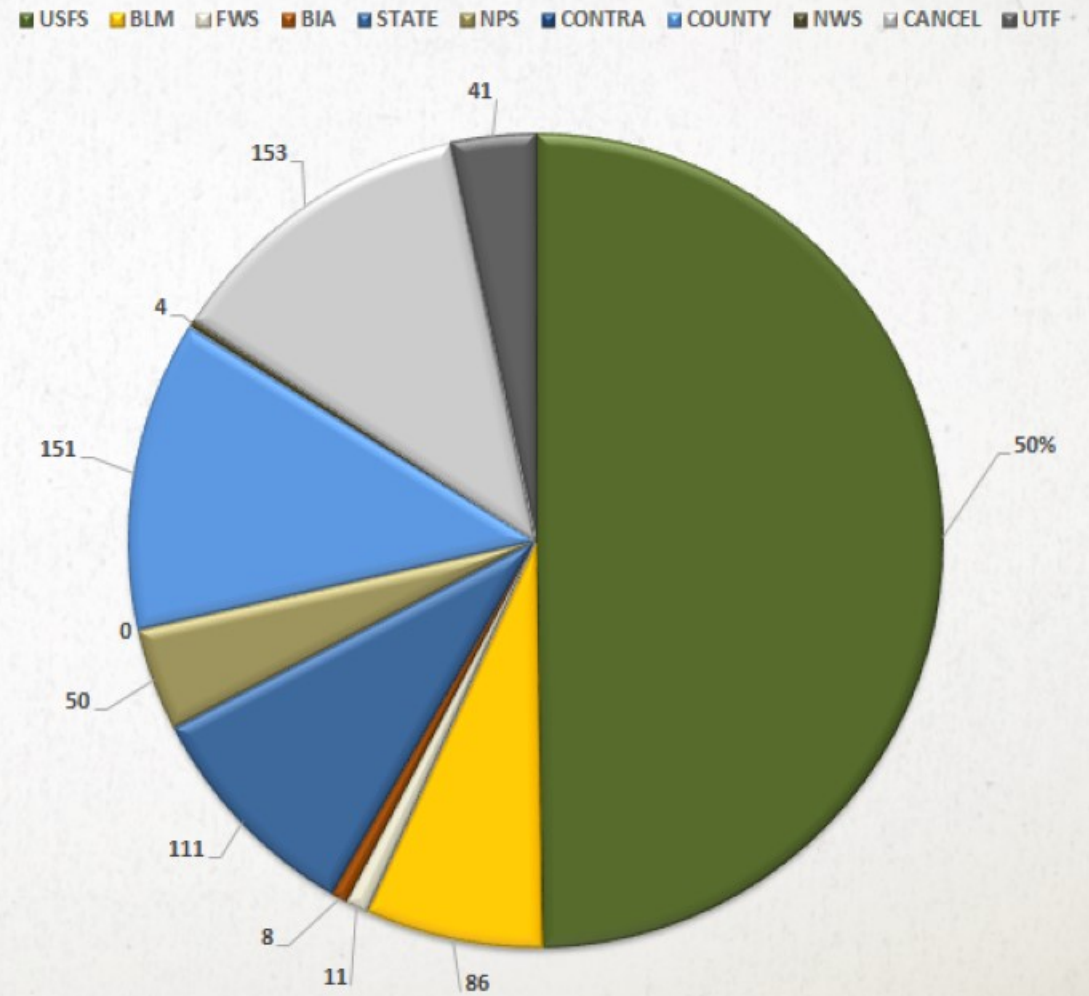
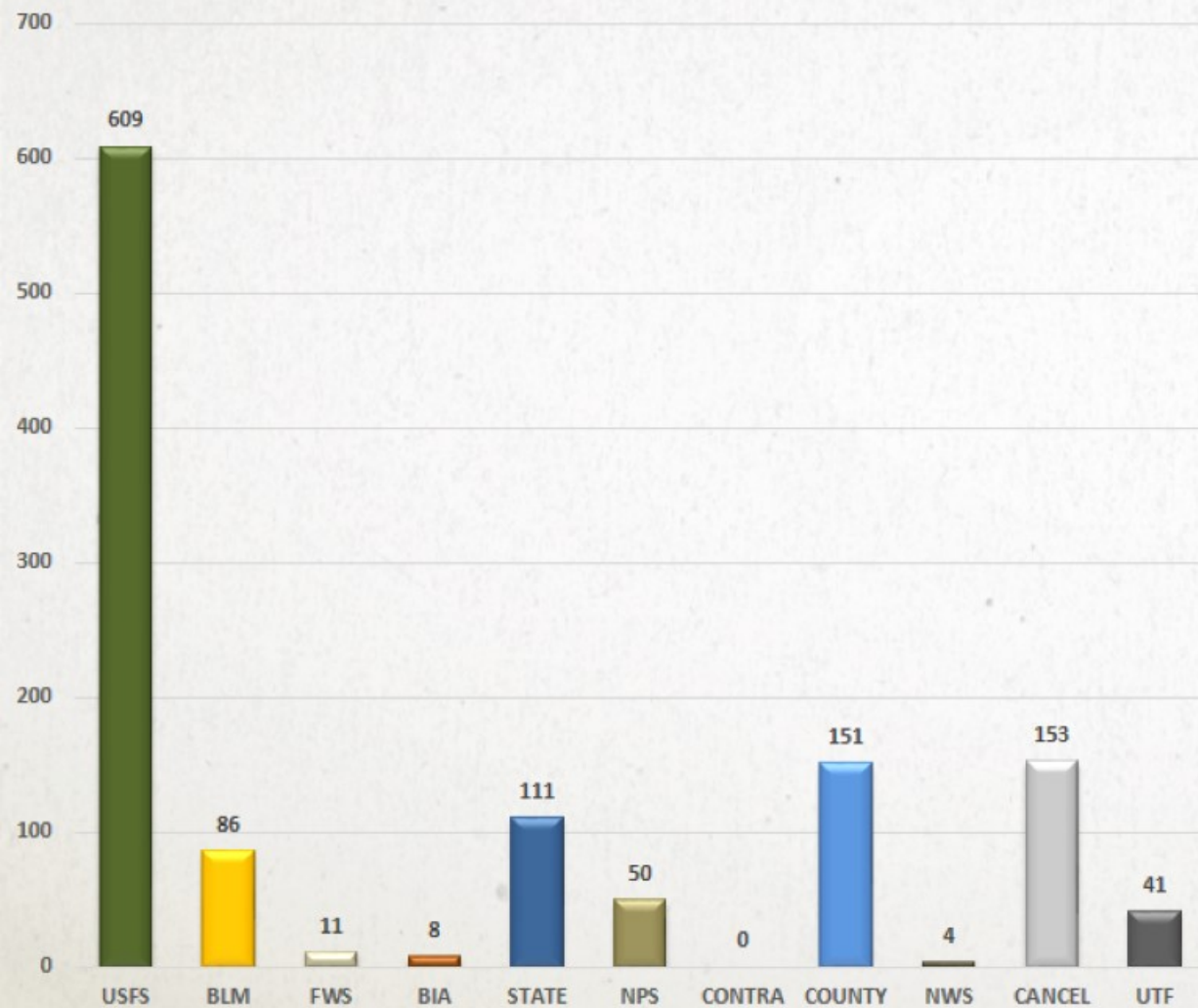
■ Ac. (21)



5 YEAR AVERAGE 1,548 FIRES, 567,806 ACRES

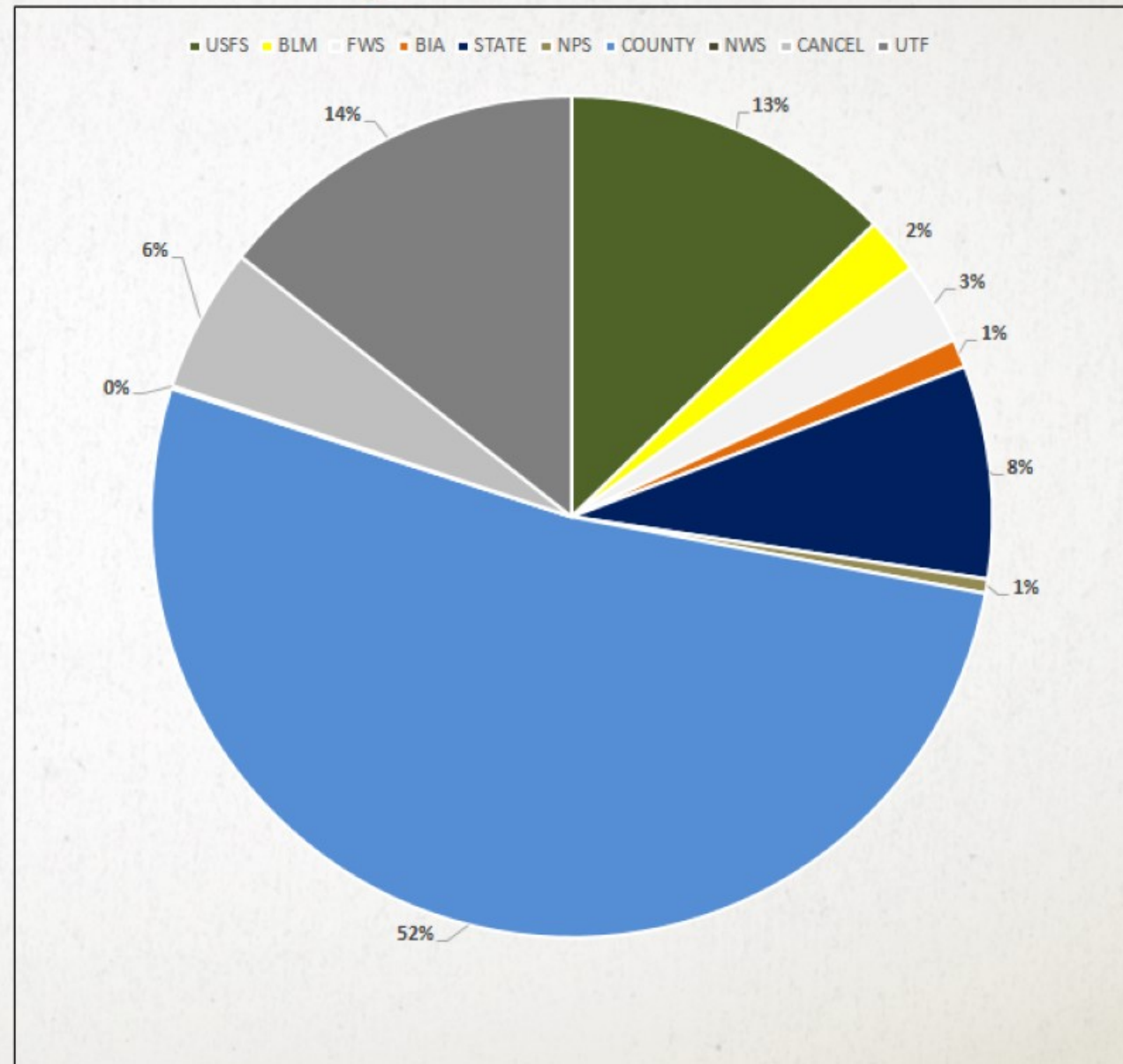
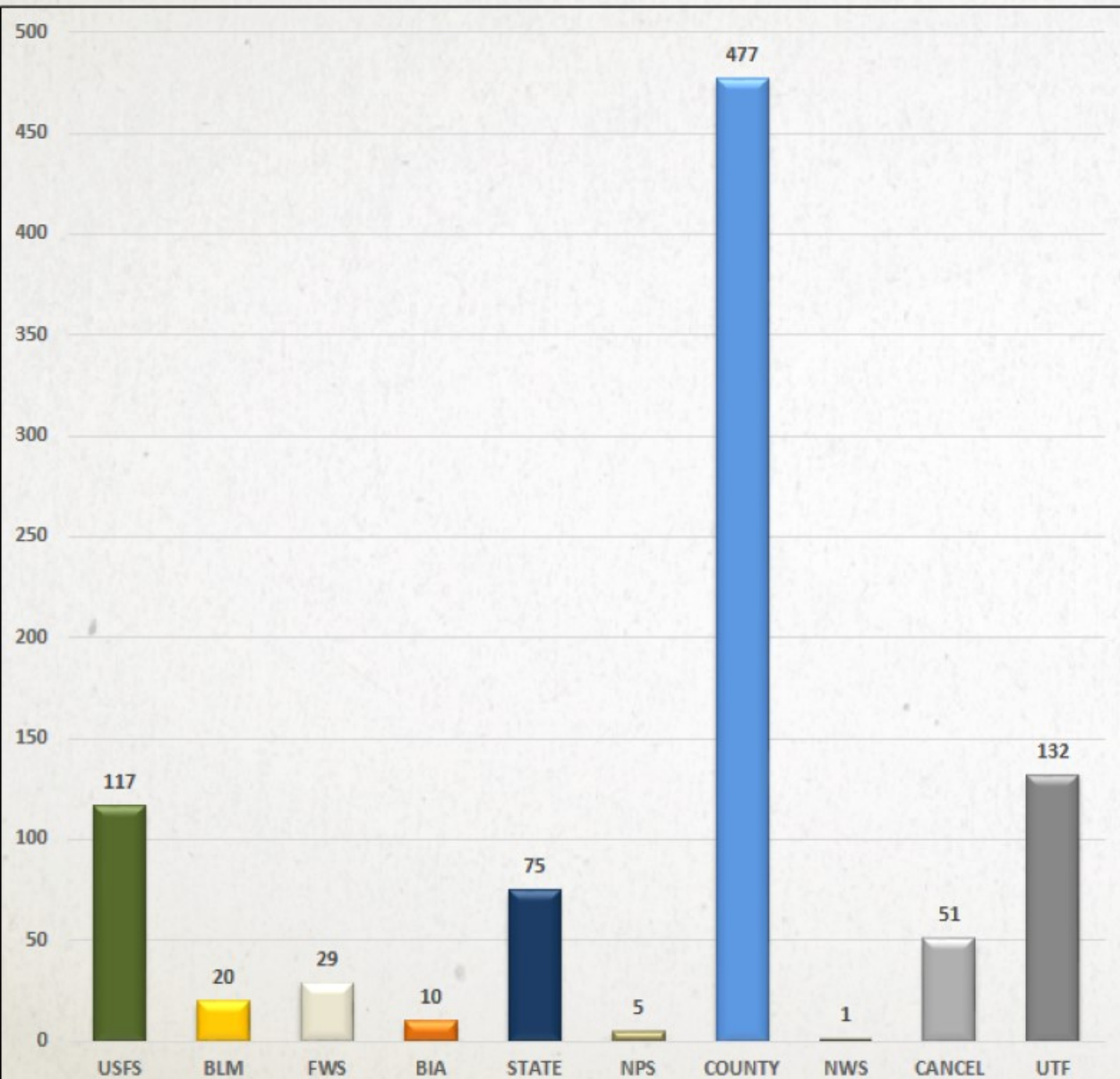


OVERHEAD ASSIGNMENTS: IN ZONE 47 INCIDENTS FOR 1224 REQUEST

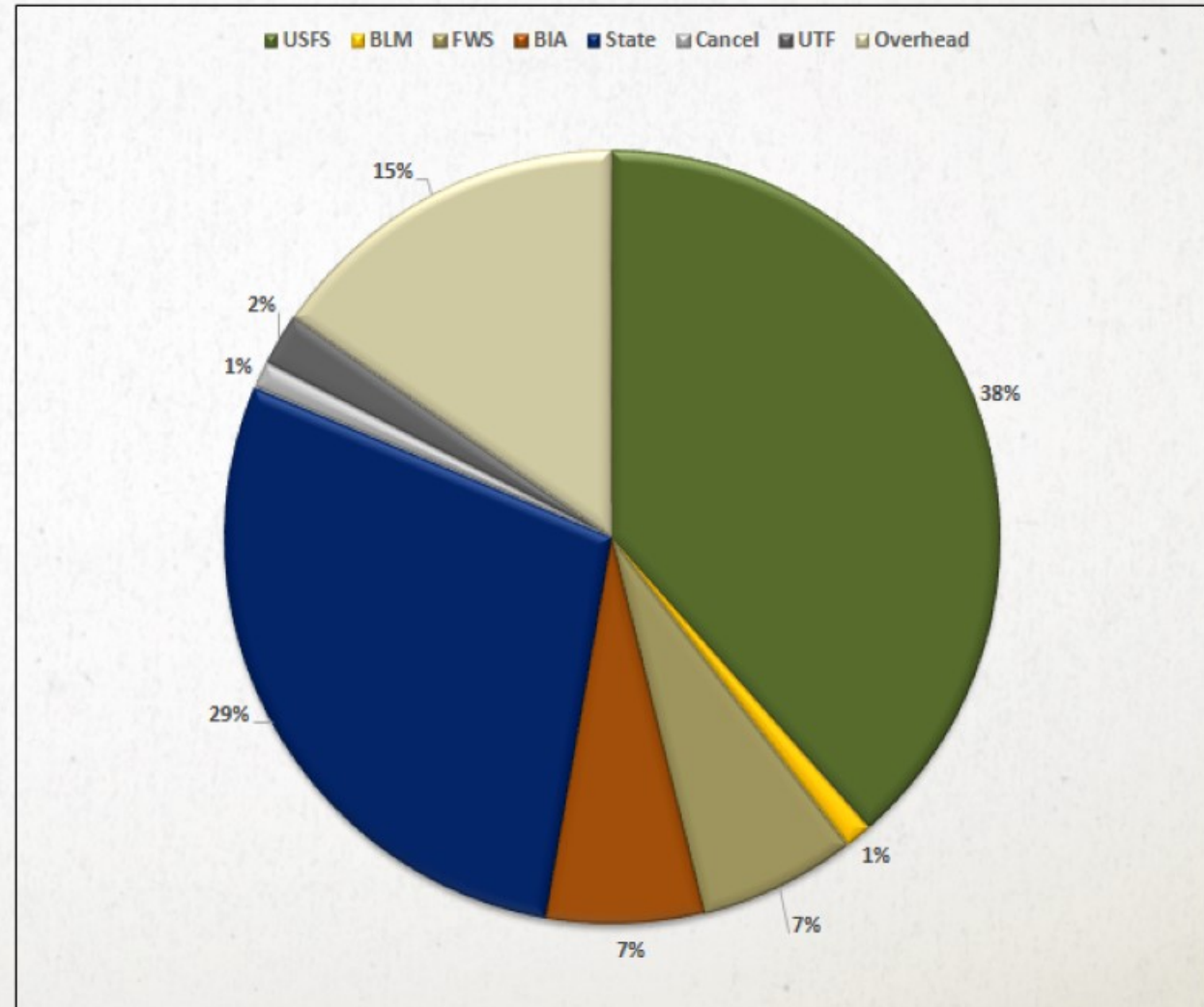
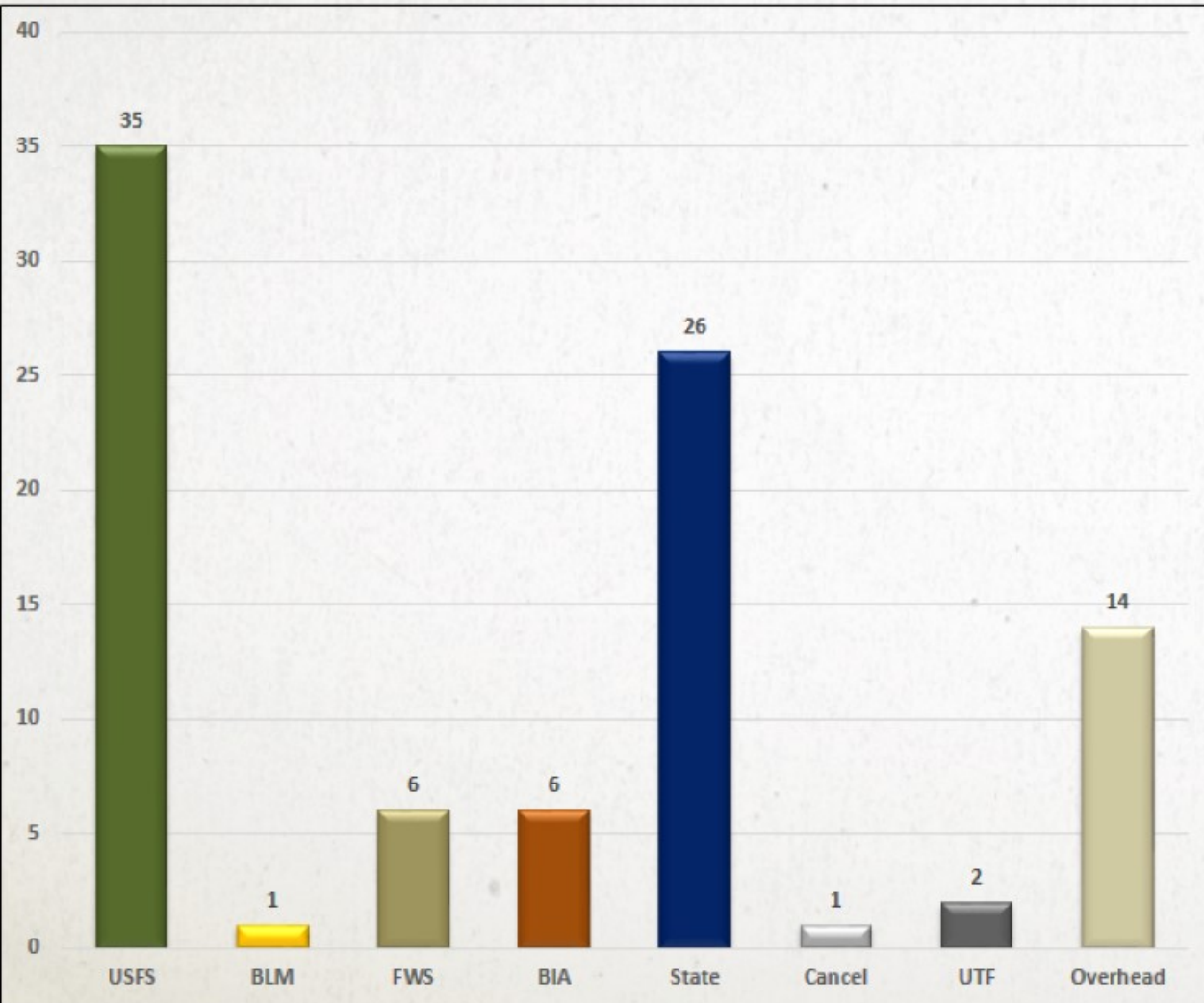


OVERHEAD ASSIGNMENTS: OUT OF ZONE

207 INCIDENTS FOR 917 REQUESTS

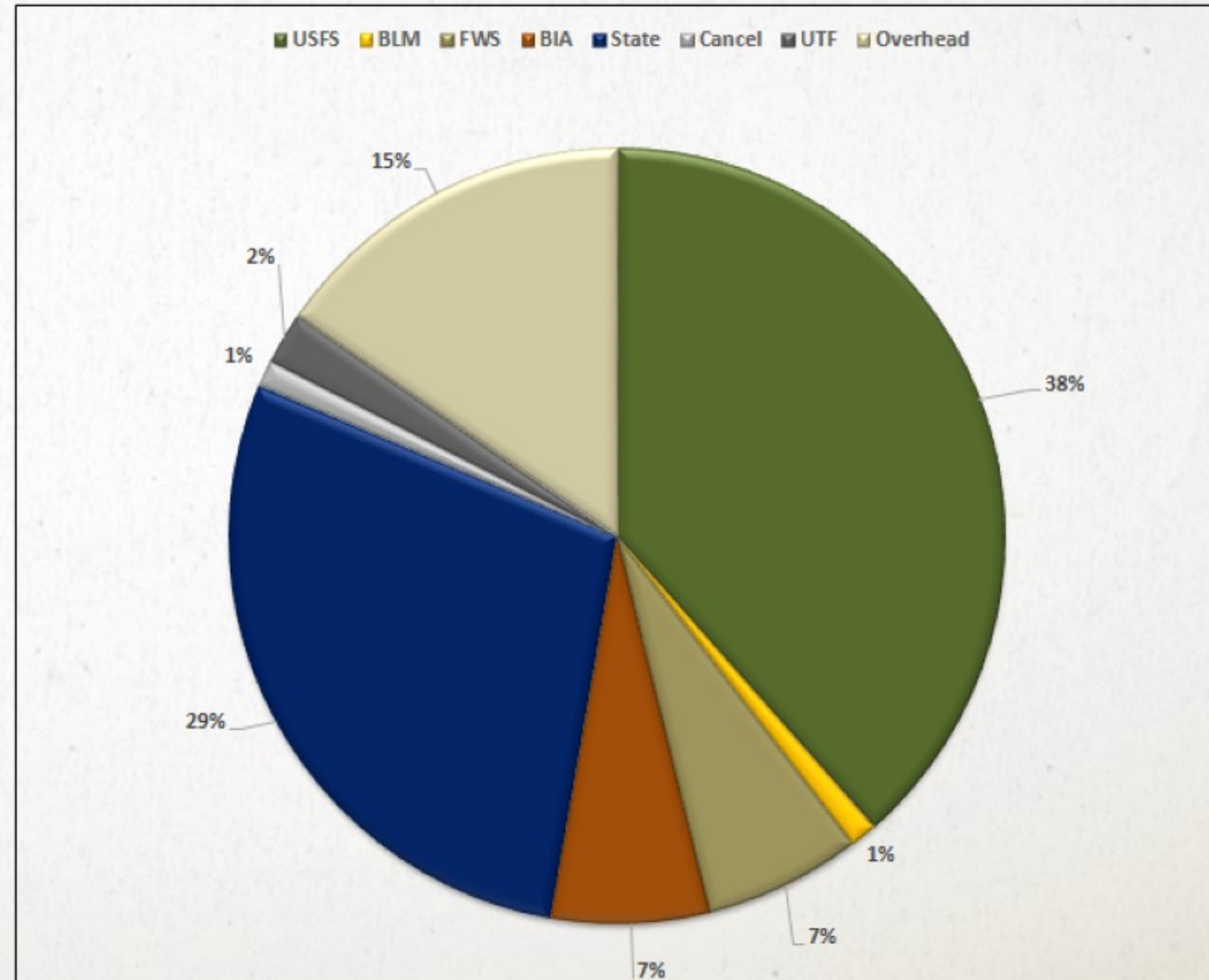
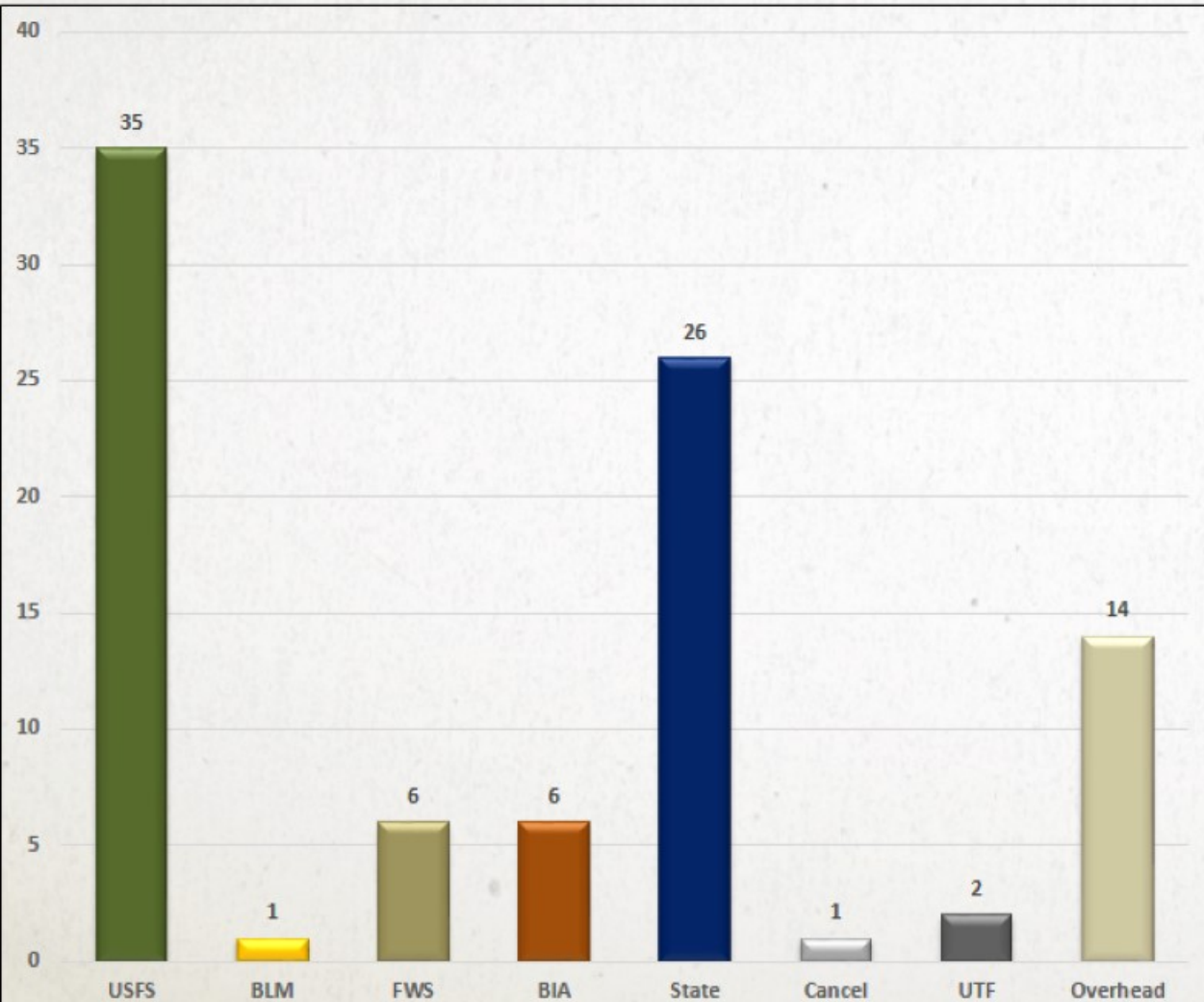


CREW ASSIGNMENTS: IN ZONE 23 INCIDENTS FOR 119 REQUESTS

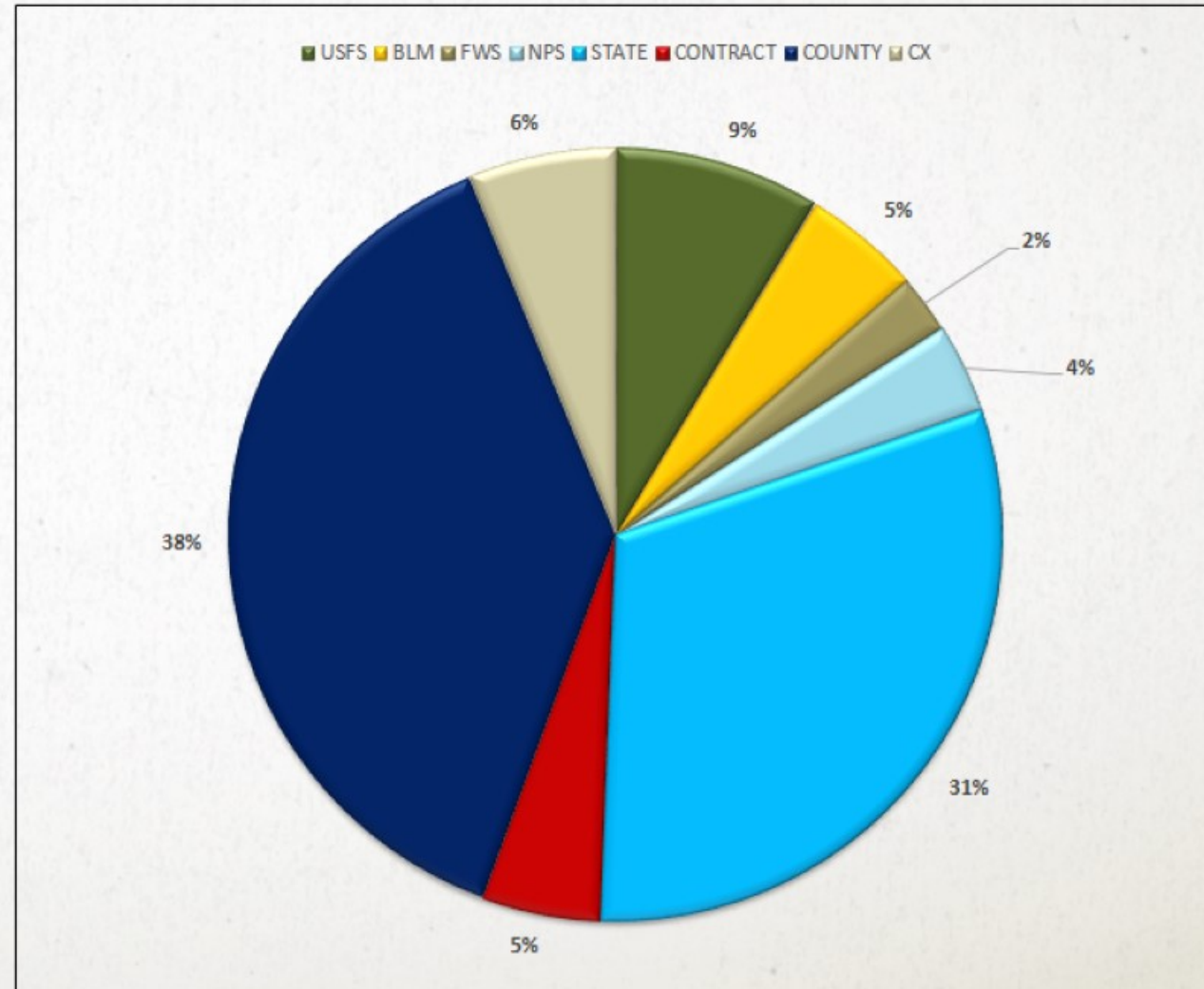
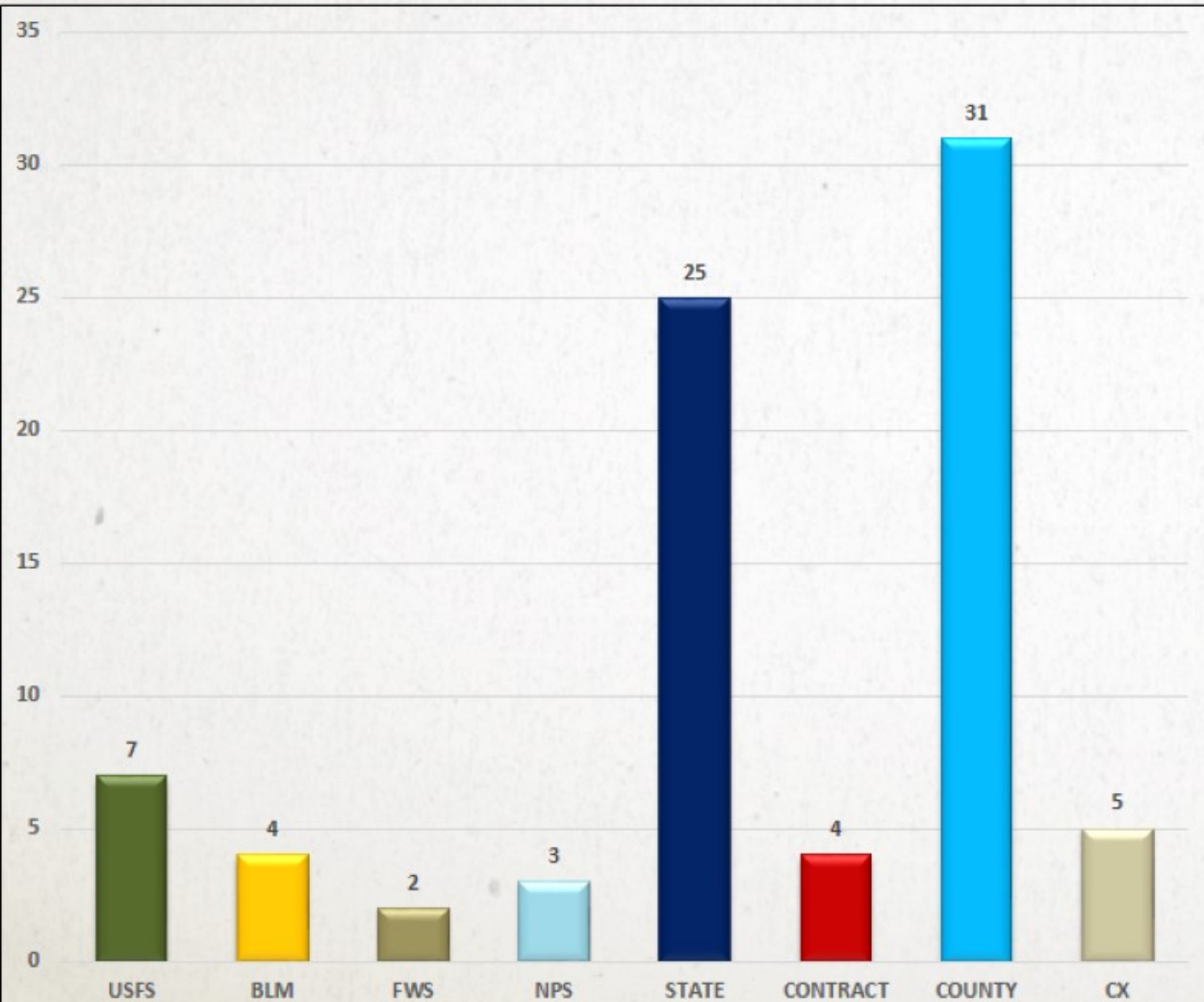


CREW ASSIGNMENTS: OUT OF ZONE

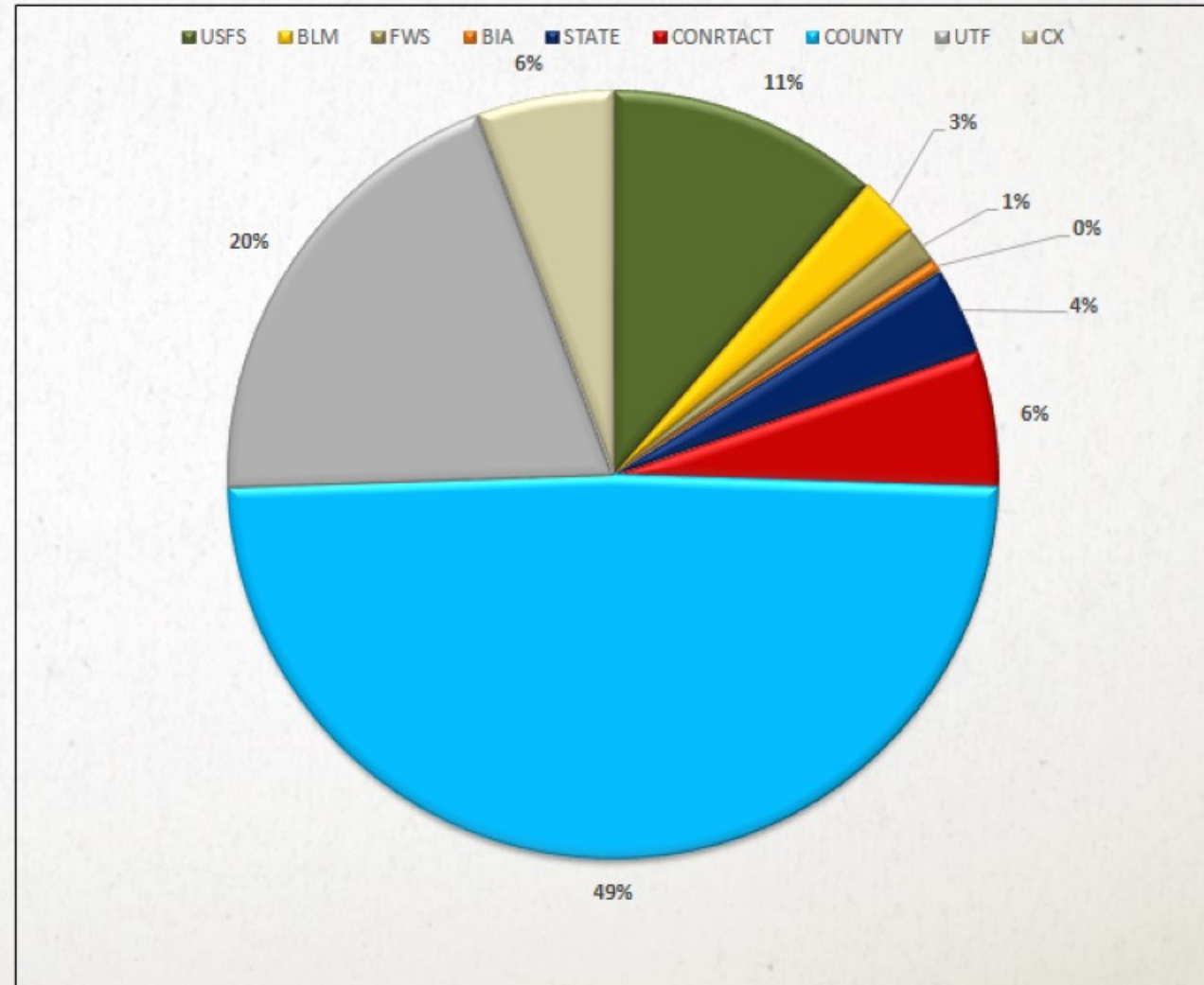
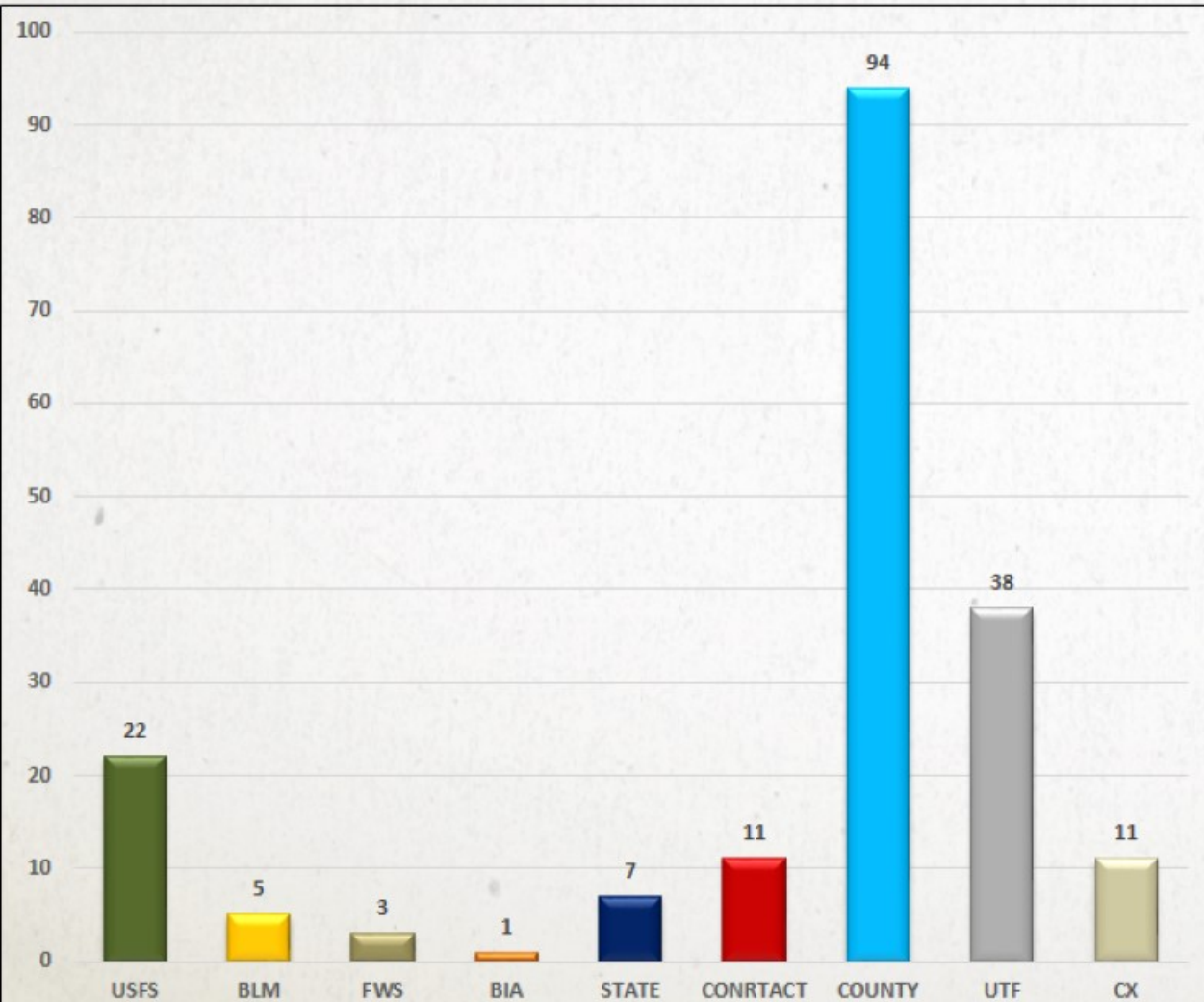
54 INCIDENTS FOR 91 REQUEST



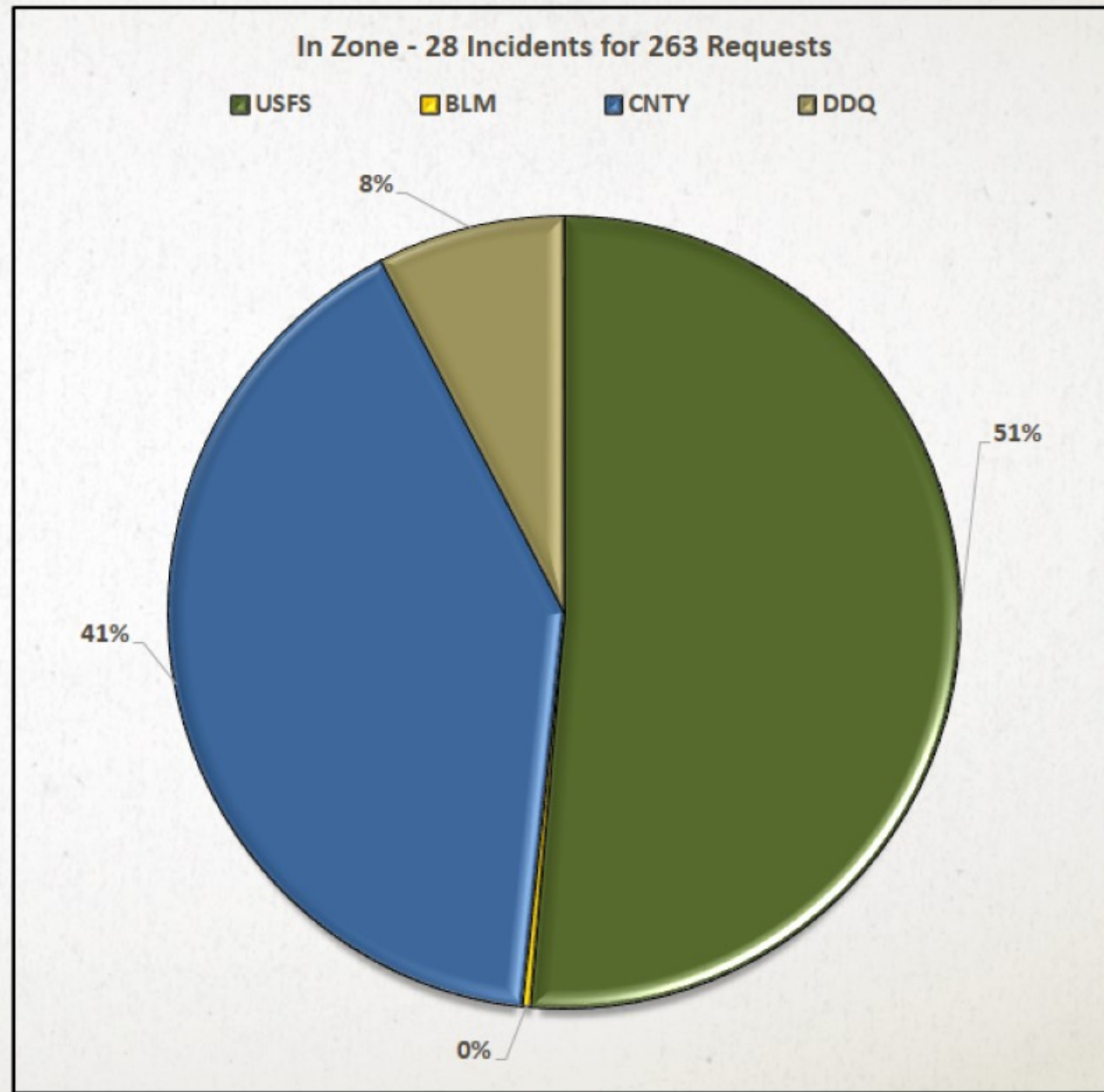
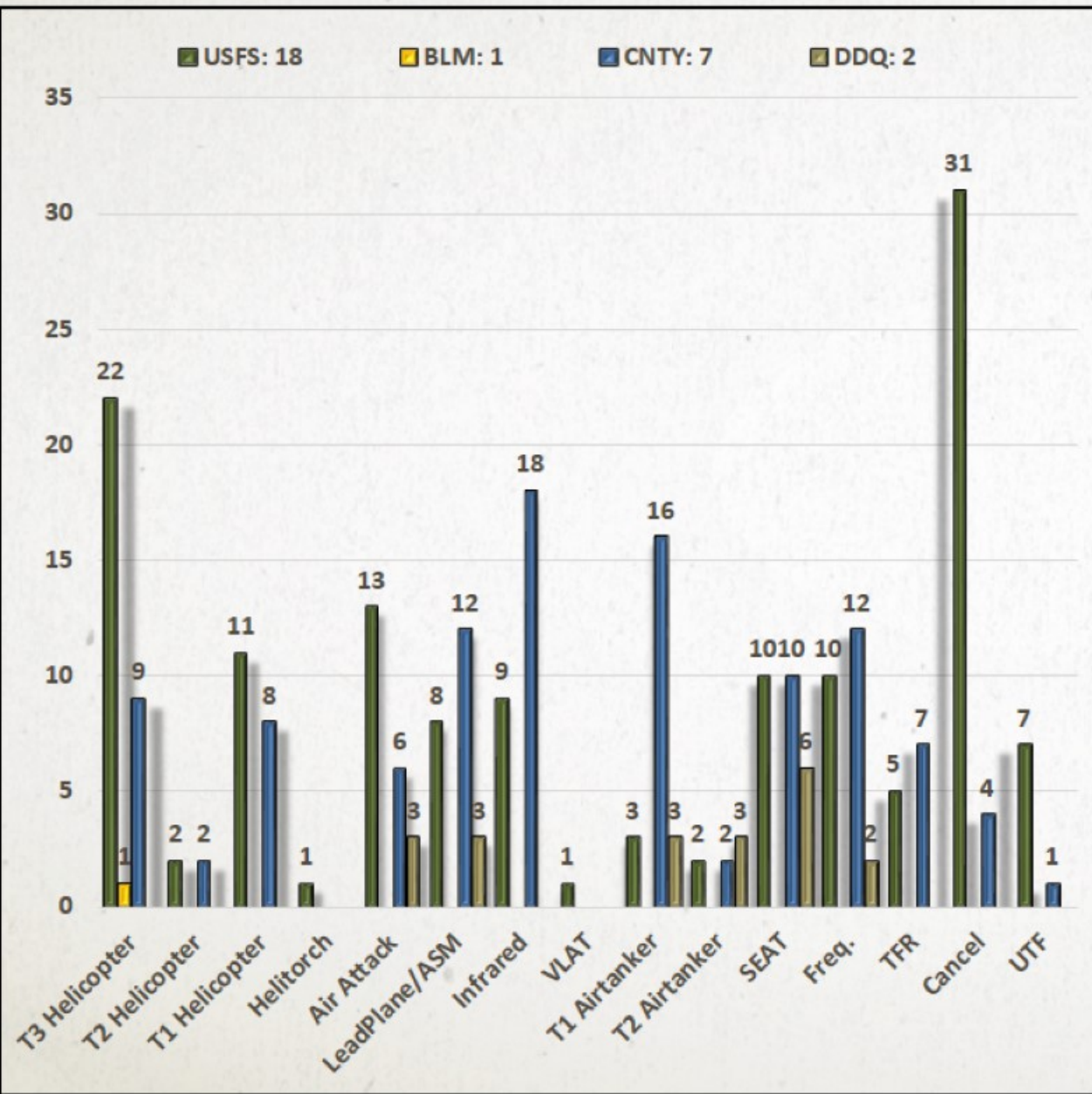
ENGINE ASSIGNMENTS: IN ZONE 10 INCIDENTS FOR 65 REQUEST



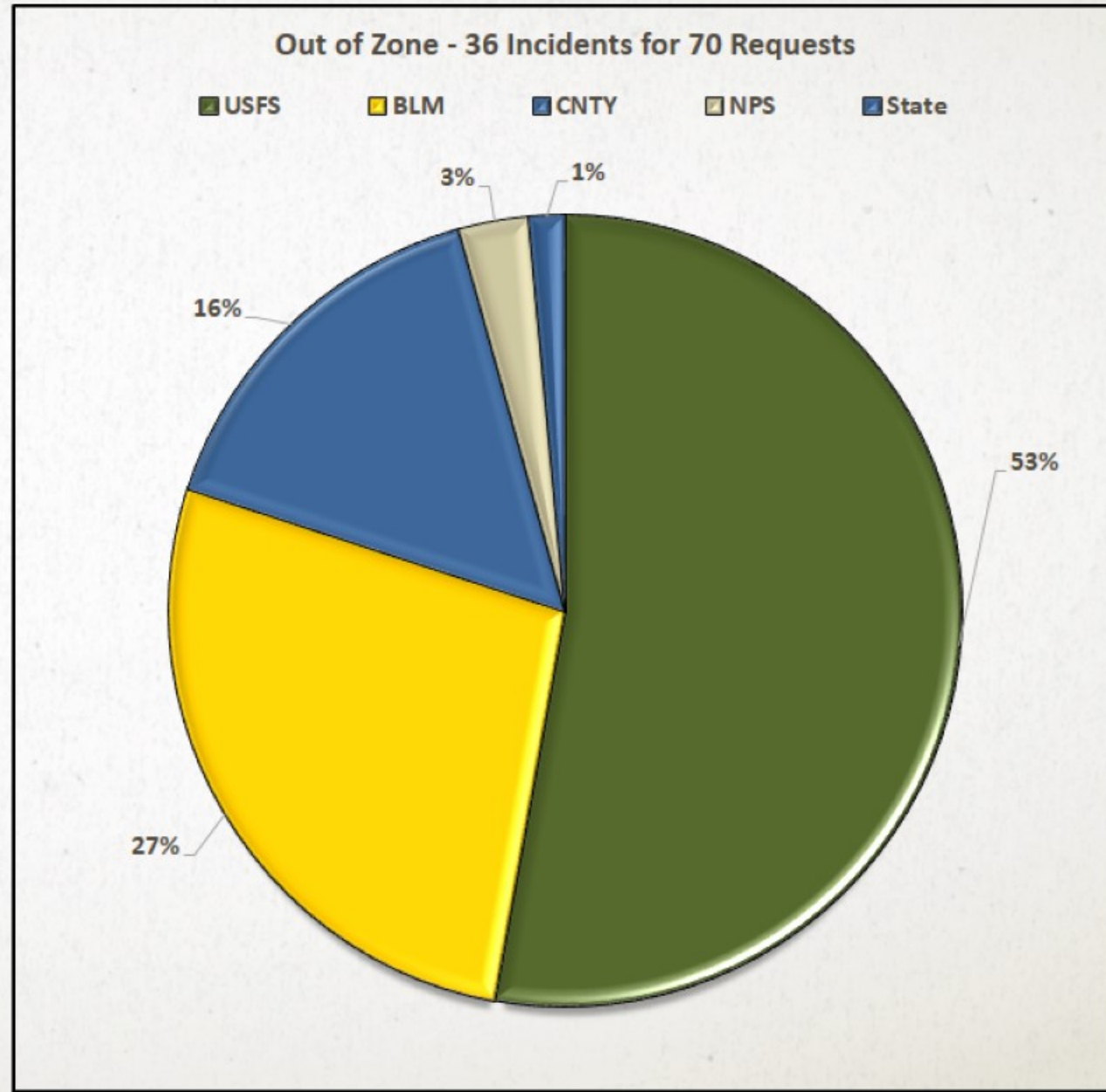
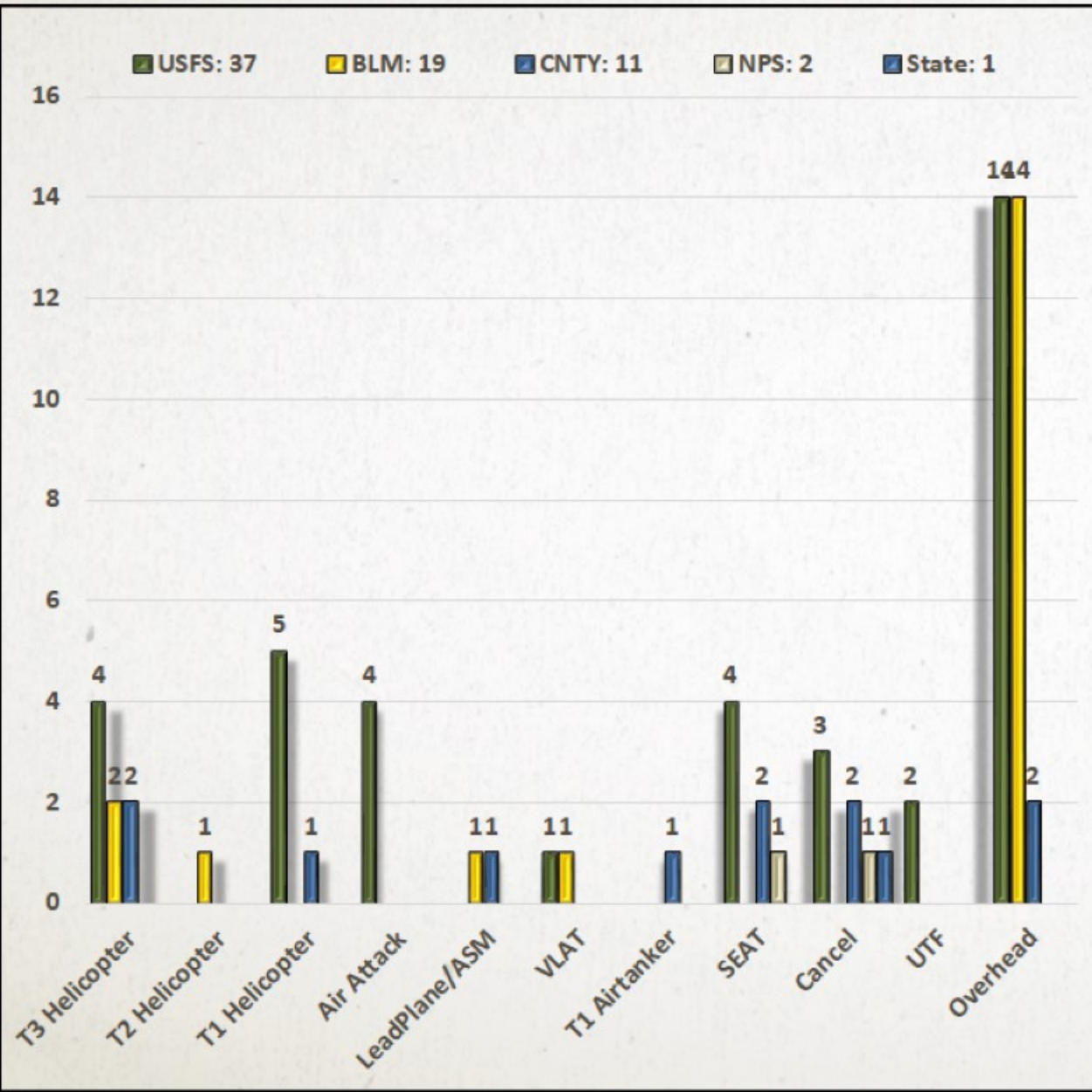
ENGINE ASSIGNMENTS: OUT OF ZONE 55 INCIDENTS FOR 192 REQUESTS



AIRCRAFT ASSIGNMENTS: IN ZONE



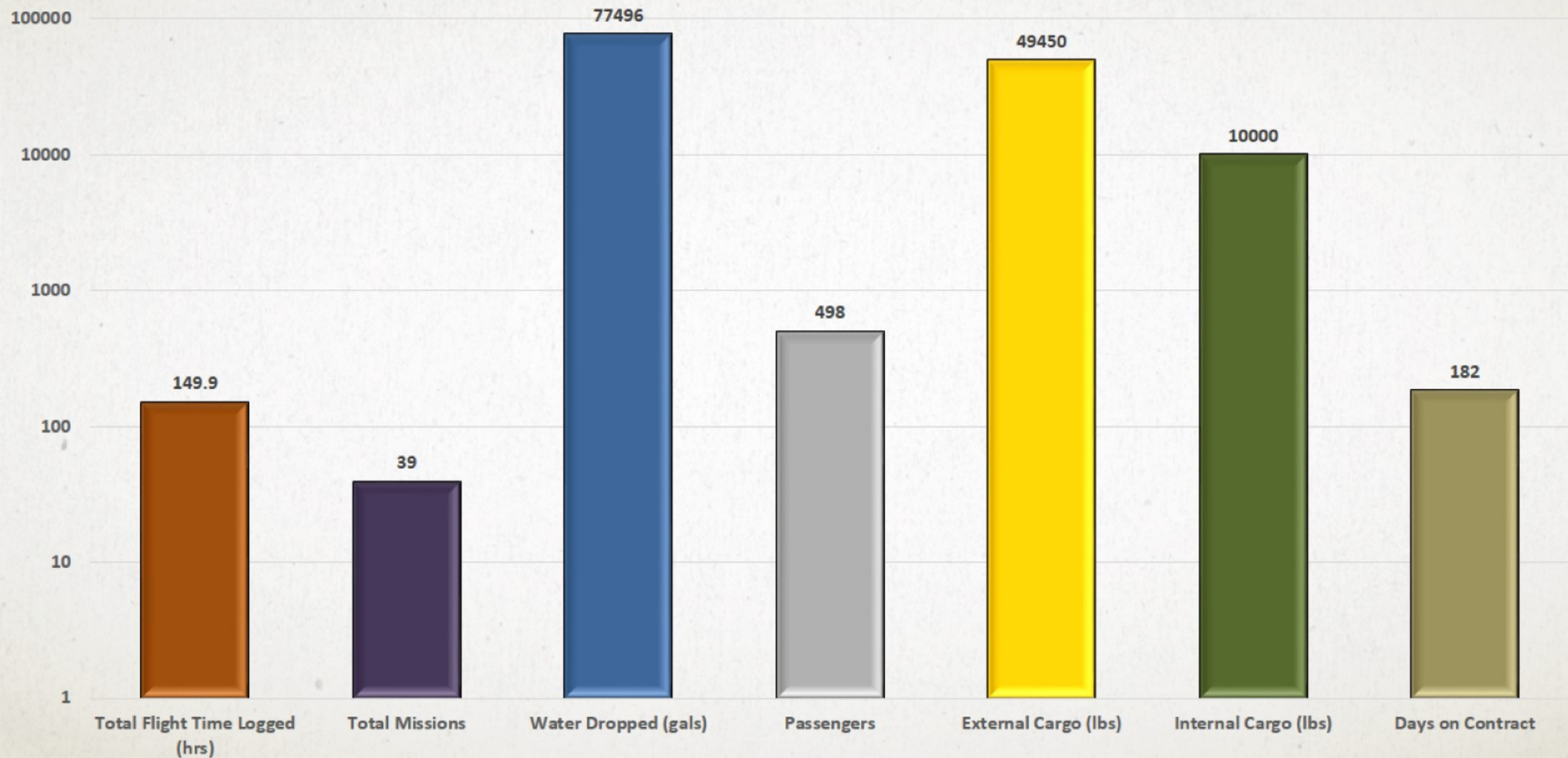
AIRCRAFT ASSIGNMENTS: OUT OF ZONE



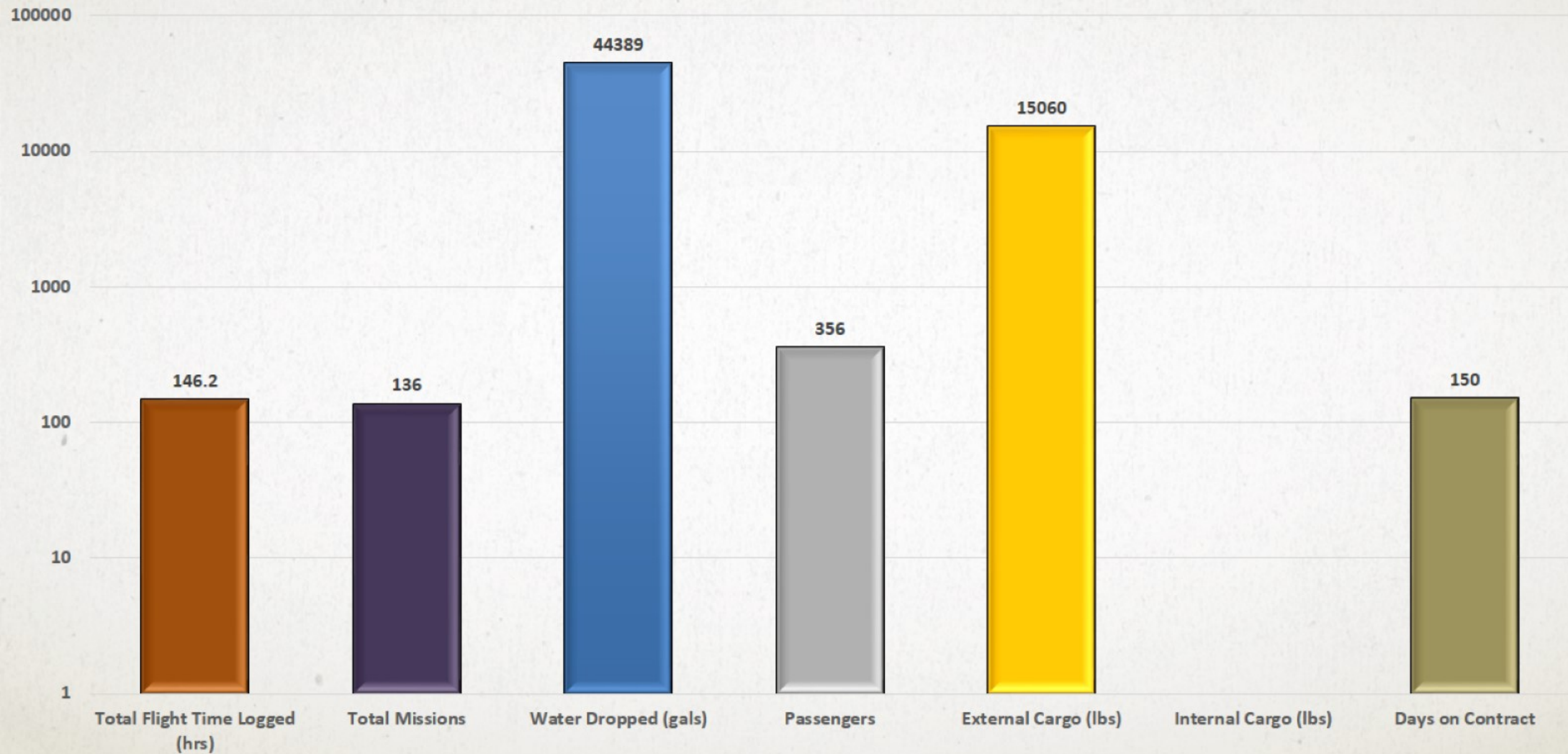
TANKER BASE TOTALS



MONUMENT HELITAK: H-350MW

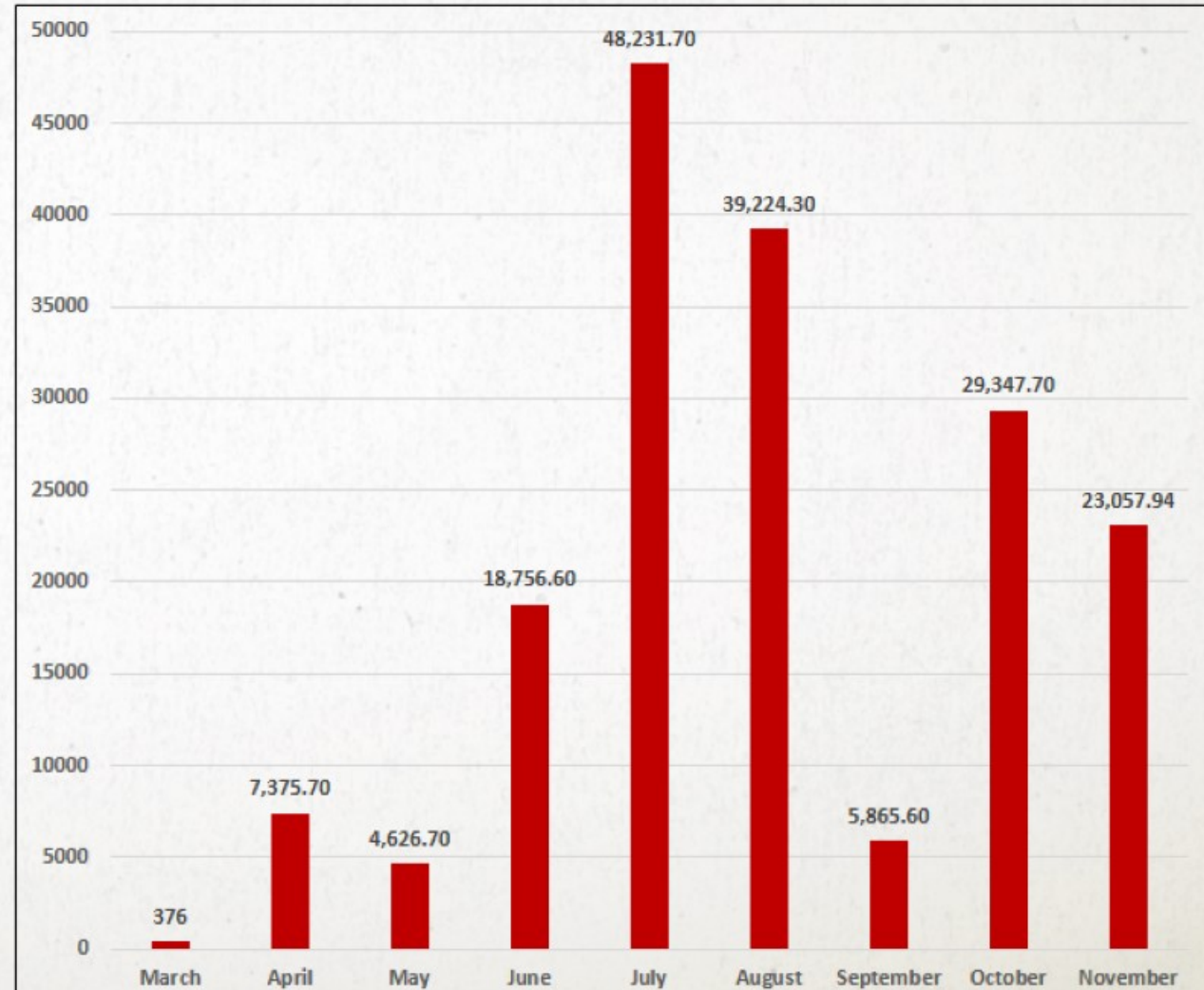
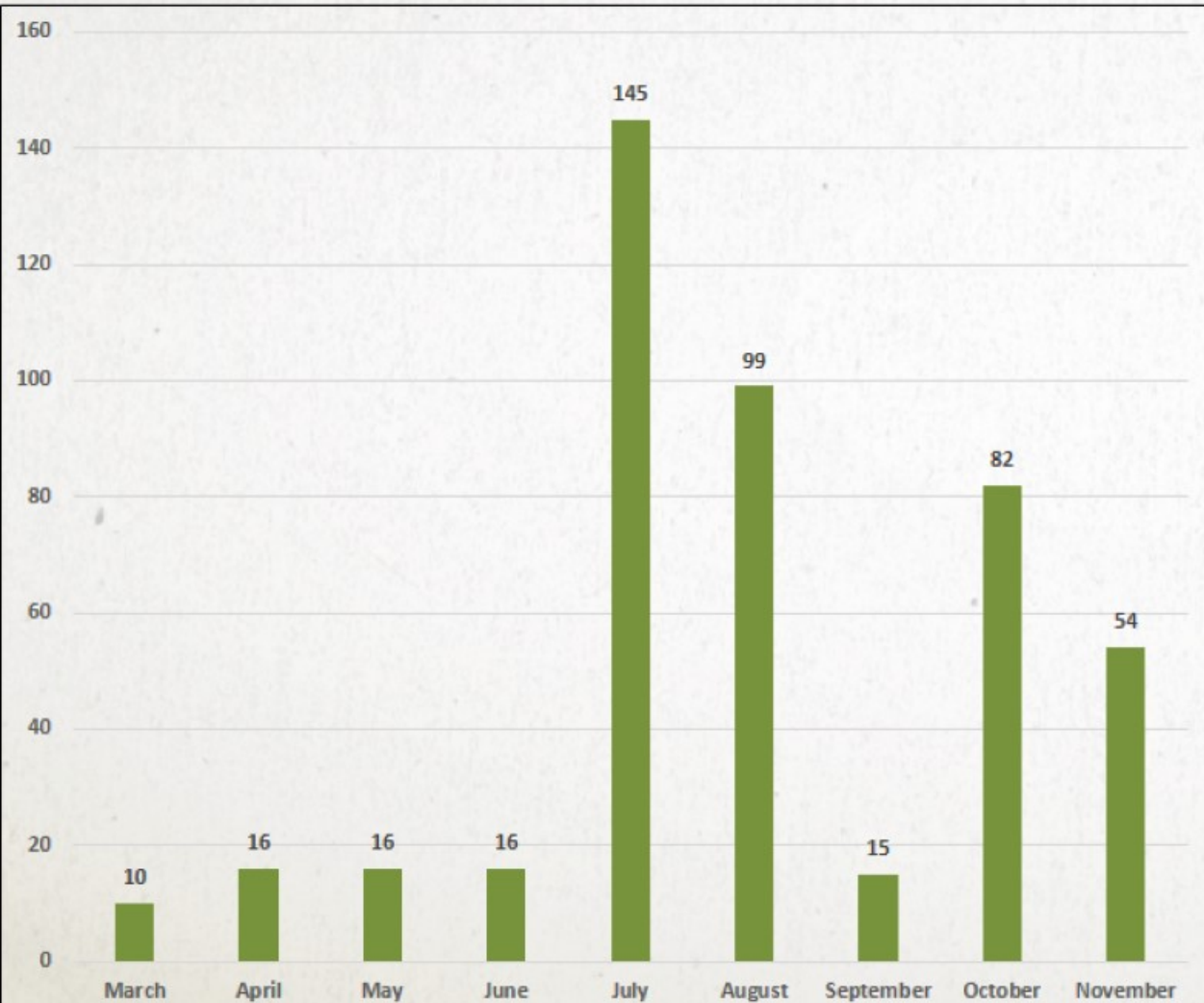


DFPC HELITAK: H-538TD



TRAVELERS BY MONTH /COST

453 TRAVELERS FOR \$176,862



PIDC-DISPATCH OFFICE SUMMARY SITUATION REPORT

Year-to-Date - Wildland Fire Activity & Rx Fire Activity:

Agency	State-Unit	Fires (Human)	Acres (Human)	Fires (Lightning)	Acres (Lightning)	Total (Fires)	Total (Acres)	Fires (RX)	Acres (RX)
BIA	KS-HOA	20	644	2	1	22	645	1	0
BIA		20	644	2	1	22	645	1	0
BLM	CO-RGD	8	2	13	914	21	916	7	38
	CO-SLD	0	0	1	0	1	0	2	135
BLM		8	2	14	914	22	916	9	173
C&L	CO-BAX	0	0	4	14	4	14	0	0
	CO-CFX	2	0	2	0	4	0	11	38
	CO-CJX	3	38	0	0	3	38	0	0
	CO-CTX	1	2	0	0	1	2	3	16
	CO-CUX	7	18428	0	0	7	18428	1	0
	CO-DGX	5	240	1	0	6	240	0	0
	CO-ELX	2	178	1	667	3	845	0	0
	CO-EPX	9	63	1	0	10	63	5	5
	CO-FRX	4	25	7	186	11	211	0	0
	CO-HUX	4	2004	2	305	6	2309	0	0
	CO-JEX	6	115	6	30	12	145	0	0
	CO-KWX	0	0	2	1198	2	1198	0	0
	CO-LCX	2	2282	0	0	2	2282	0	0
	CO-LKX	2	1	0	0	2	1	0	0
	CO-LSX	0	0	5	1384	5	1384	2	0
	CO-MLX	0	0	0	0	0	0	1	0
	CO-PAX	20	106	7	1	27	107	3	0
	CO-PUX	7	5552	4	57	11	5609	0	0
	CO-PWX	1	5	0	0	1	5	0	0
	CO-RGX	1	20	0	0	1	20	0	0
	CO-TLX	4	2	2	0	6	2	3	17

Year-to-Date - Wildland Fire Activity & Rx Fire Activity:									
Agency	State-Unit	Fires (Human)	Acres (Human)	Fires (Lightning)	Acres (Lightning)	Total (Fires)	Total (Acres)	Fires (RX)	Acres (RX)
C&L	KS-BAX	1	273000	0	0	1	273000	0	0
	KS-BRX	1	1	0	0	1	1	0	0
	KS-BUX	1	2190	0	0	1	2190	0	0
	KS-CFX	5	942	0	0	5	942	0	0
	KS-CLX	3	25970	0	0	3	25970	0	0
	KS-CQX	3	5250	0	0	3	5250	0	0
	KS-CSX	1	45	0	0	1	45	0	0
	KS-DGX	1	10	0	0	1	10	0	0
	KS-GEX	1	5000	0	0	1	5000	0	0
	KS-HMX	1	1000	0	0	1	1000	0	0
	KS-JAX	3	71	0	0	3	71	0	0
	KS-LNX	4	1770	0	0	4	1770	0	0
	KS-LVX	1	440	0	0	1	440	0	0
	KS-LYX	7	6413	0	0	7	6413	0	0
	KS-MGX	1	1000	0	0	1	1000	0	0
	KS-MNX	5	6400	0	0	5	6400	0	0
	KS-MPX	1	1020	0	0	1	1020	0	0
	KS-MSX	1	2075	0	0	1	2075	0	0
	KS-MTX	2	409	0	0	2	409	0	0
	KS-PTX	1	300	0	0	1	300	0	0
	KS-RCX	0	0	1	5	1	5	0	0
	KS-RLX	3	1420	0	0	3	1420	0	0
	KS-RNX	1	14000	0	0	1	14000	0	0
C&L		128	377787	45	3847	173	381634	29	76
FS	CO-PSF	69	80	44	15317	113	15397	24	2322
	CO-RGF	0	0	8	6	8	6	7	645
	KS-PSF	1	293	1	1	2	294	0	0
FS		70	373	53	15324	123	15697	31	2967

Year-to-Date - Wildland Fire Activity & Rx Fire Activity:									
Agency	State-Unit	Fires (Human)	Acres (Human)	Fires (Lightning)	Acres (Lightning)	Total (Fires)	Total (Acres)	Fires (RX)	Acres (RX)
FWS	CO-MVR	0	0	0	0	0	0	1	0
	KS-FLR	0	82	0	0	0	82	8	2857
	KS-KIR	0	0	0	0	0	0	1	700
	KS-MCR	0	0	0	0	0	0	12	1262
	KS-QUR	2	1	0	0	2	1	2	804
FWS		2	83	0	0	2	83	24	5623
NPS	CO-FFP	0	0	1	0	1	0	1	0
	KS-FLP	0	0	0	0	0	0	1	3
	KS-FSP	0	0	0	0	0	0	1	5
	KS-TGP	0	76	0	0	0	76	12	6956
NPS		0	76	1	0	1	76	15	6964
OES	CO-PSBS	0	0	1	357	1	357	2	0
OES		0	0	1	357	1	357	2	0
USAF	CO-FCQ	10	15774	0	0	10	15774	3	312
	CO-AFQ	0	0	0	0	0	0	1	0
USAF		10	15774	0	0	10	15774	4	312
Grand Total:		238	394739	116	20443	354	415182	115	16115