



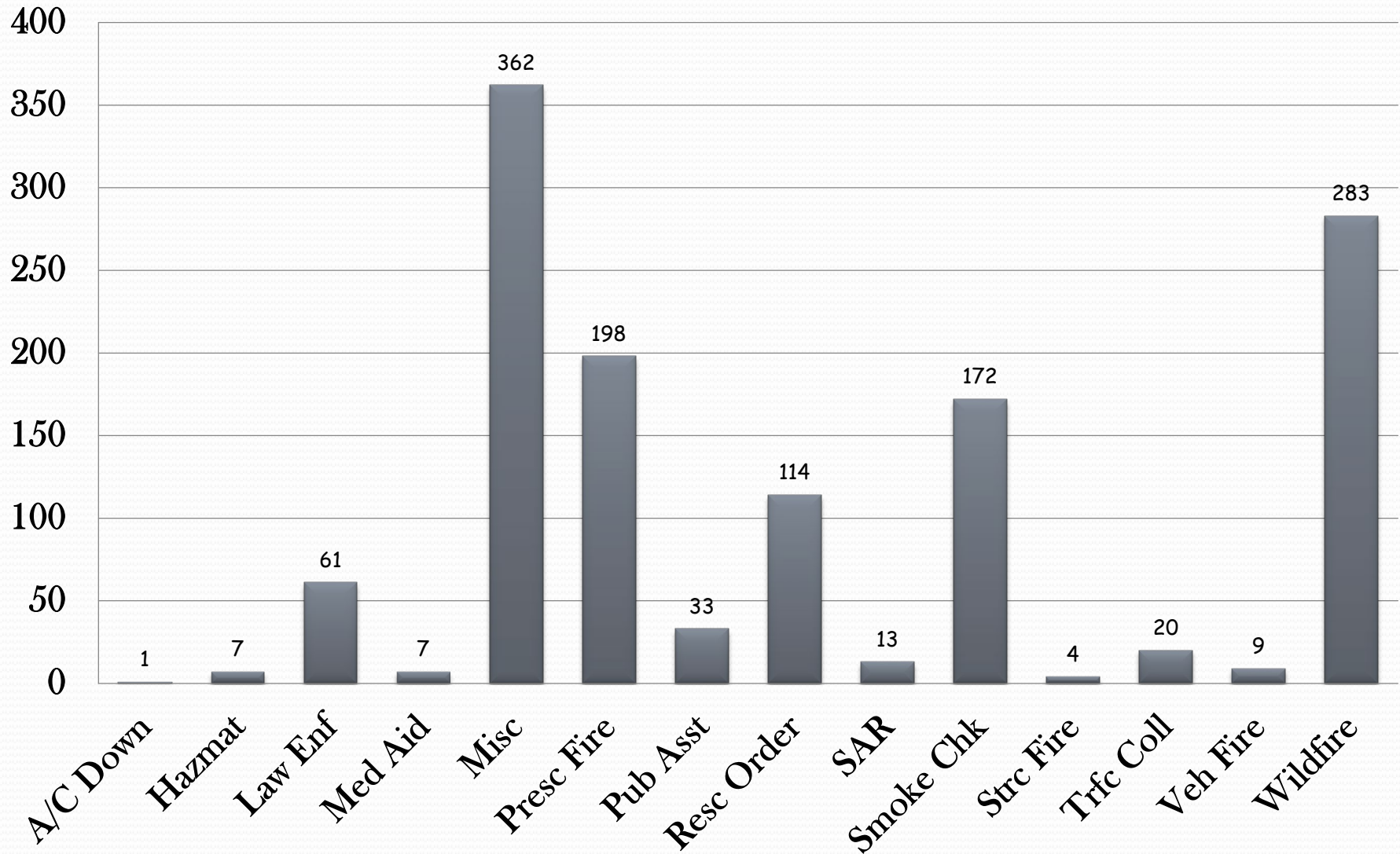
**Pueblo  
Interagency  
Dispatch  
Center  
(PIDC)  
2009  
Annual Report**

2009 started off with normal temperatures and precipitation, and as we continued into the end of February and early March the zone went to below normal precipitation and mild temps. This caused a period of activity in which the PSF started to staff weekends for suppression needs. During the same time Kansas saw a normal fire season with most of the acres occurring during February, March and April (over 49,000 acres). On March 31<sup>st</sup> the zone received a 2 day weather event which started a wet cycle that continued well into summer, causing below fire danger and activity. This is the first time since 2000 that a type 1 or type 2 team was not used within the zone. The zone did have 65 Red Flag Warnings issued with March having 33 and February having 22 with the remaining in April, September and October.

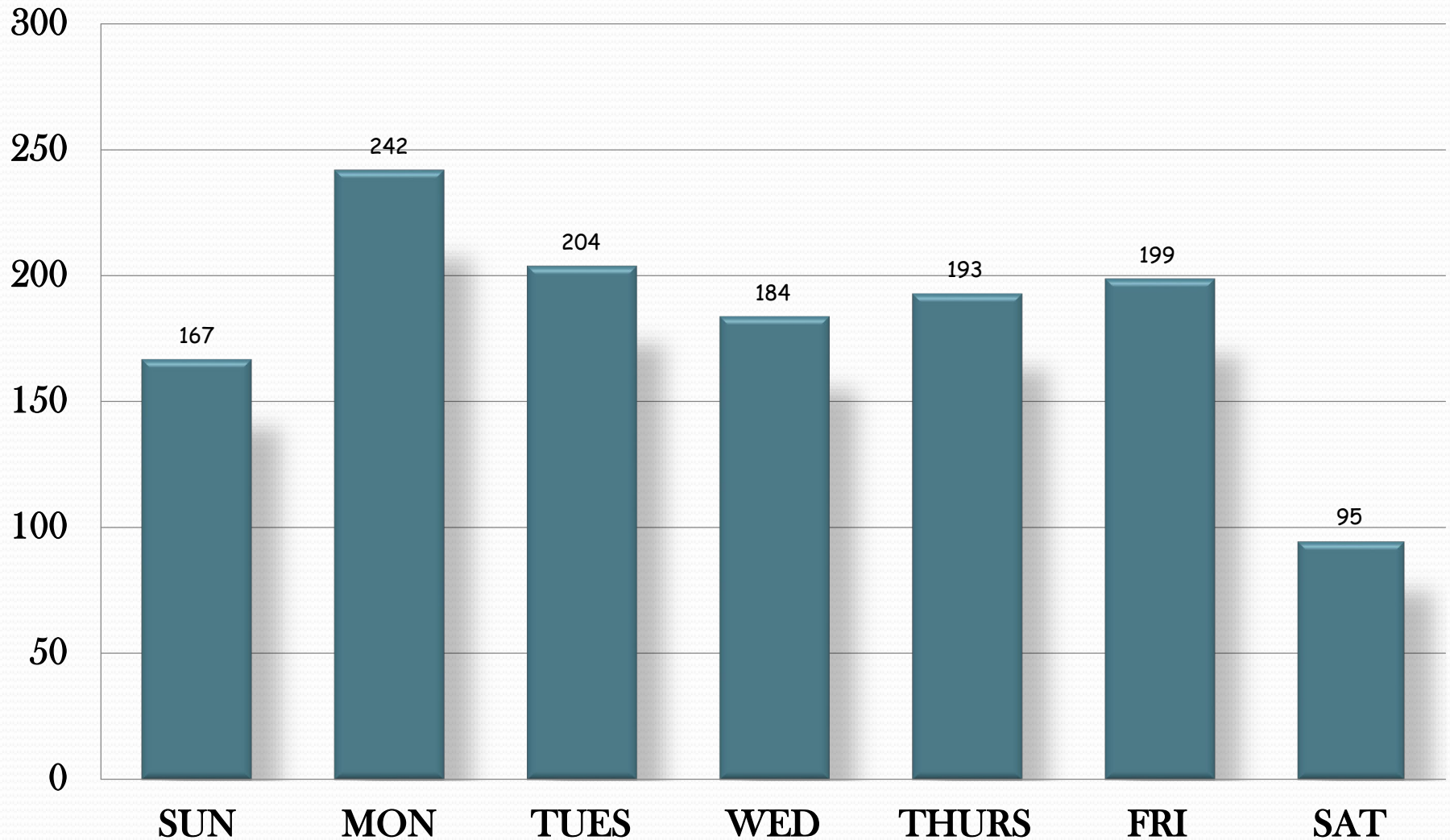
PIDC had a reduced number of lightning fires with ignitions occurring only from May through September, while we saw human ignitions occurring in every month of the year which is normal for the zone. As we compared our 5 year average we saw that 2009 was the slowest year we have experienced during the last five years (2004-2008) in several areas of mobilization. While we had a slow year with-in the zone we still accounted for almost 38% of the acres burned in the region.

We also established an annual training workshop to teach dispatch operations to cooperators and agency personnel where we had 183 Dispatchers, Firefighters, Sheriff Personnel and Emergency Managers attend during the year.

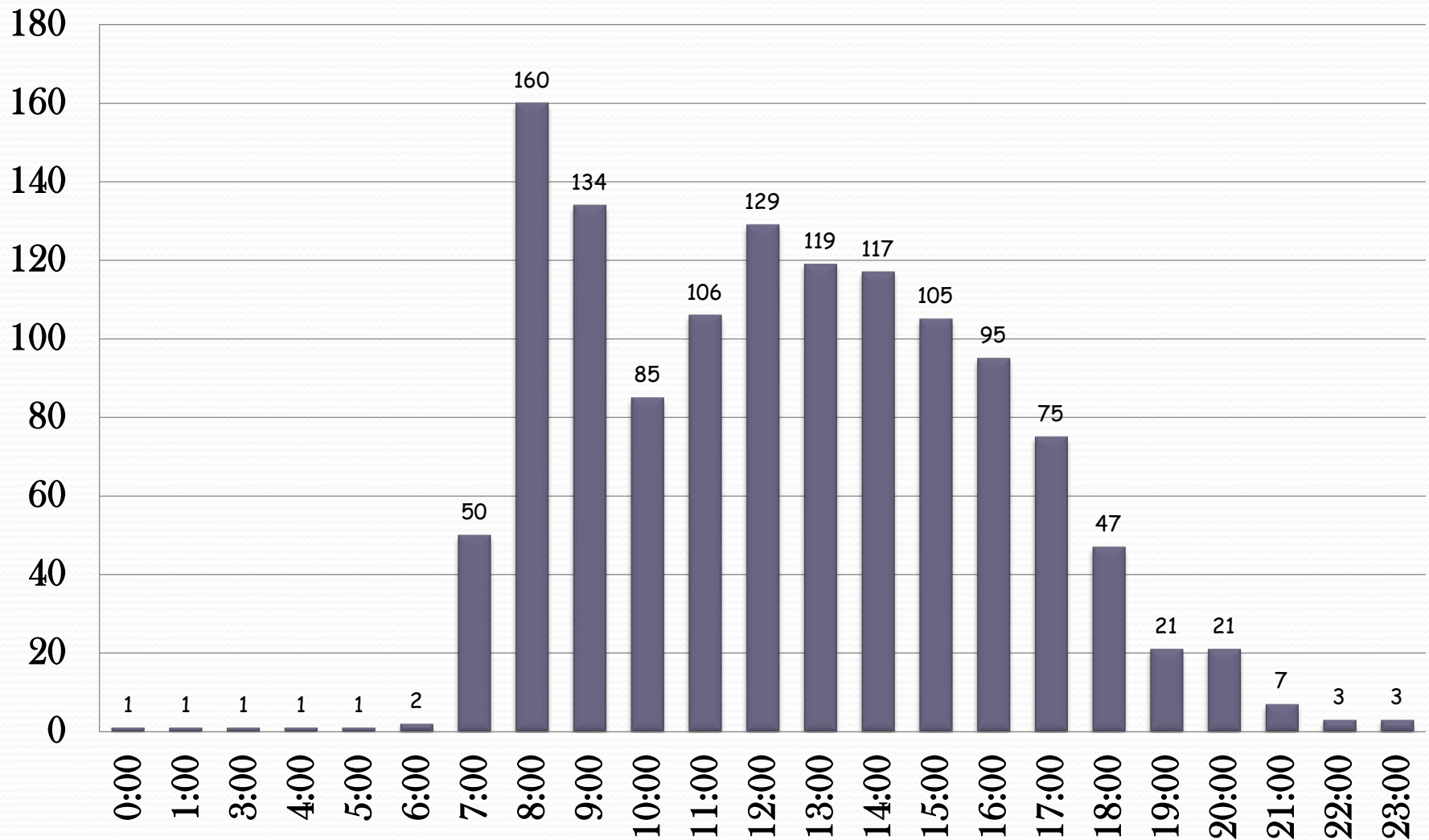
# WildCAD Incidents- Total 1284



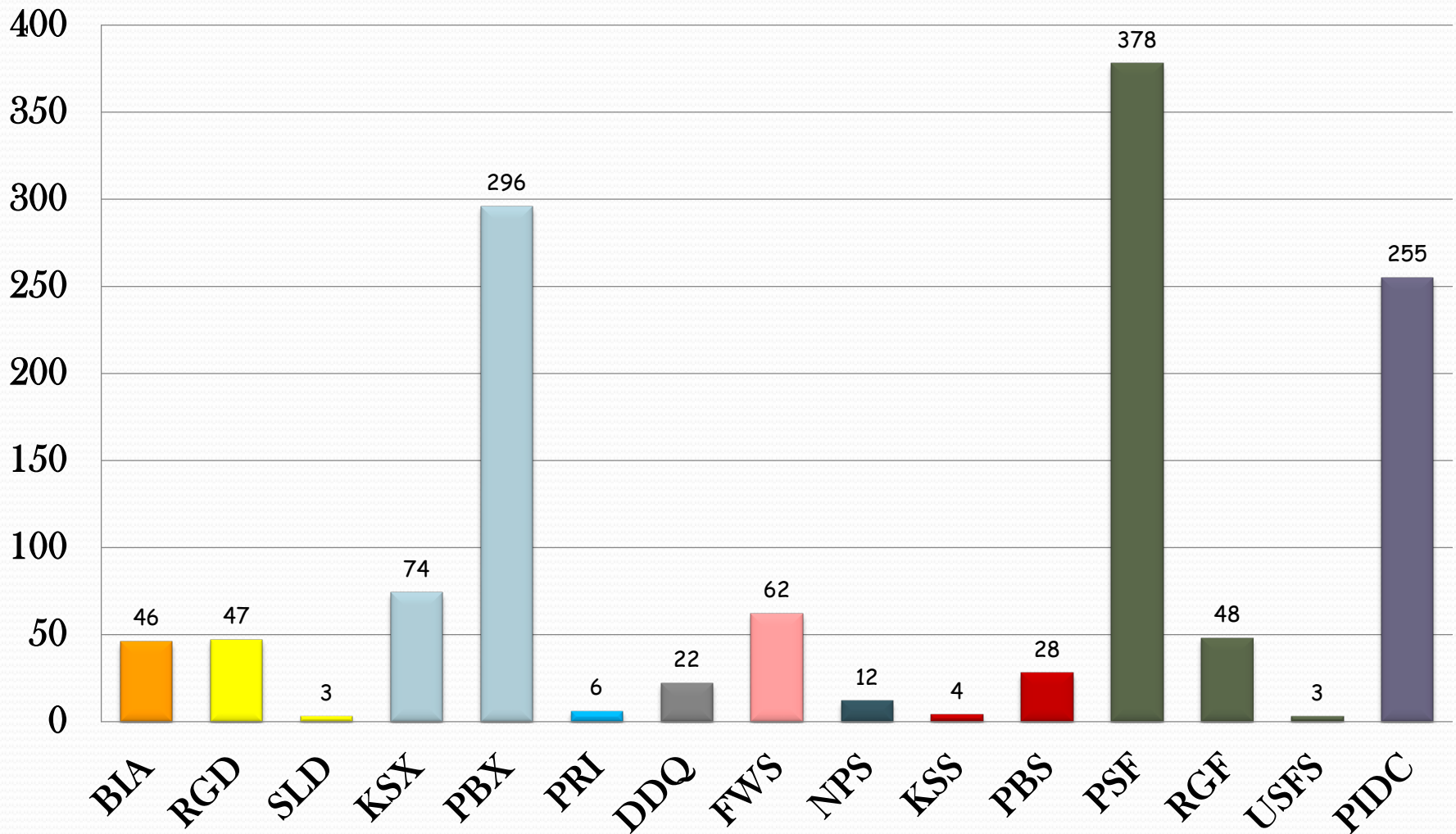
# PIDC Incidents by Day



# PIDC Incidents by Hour



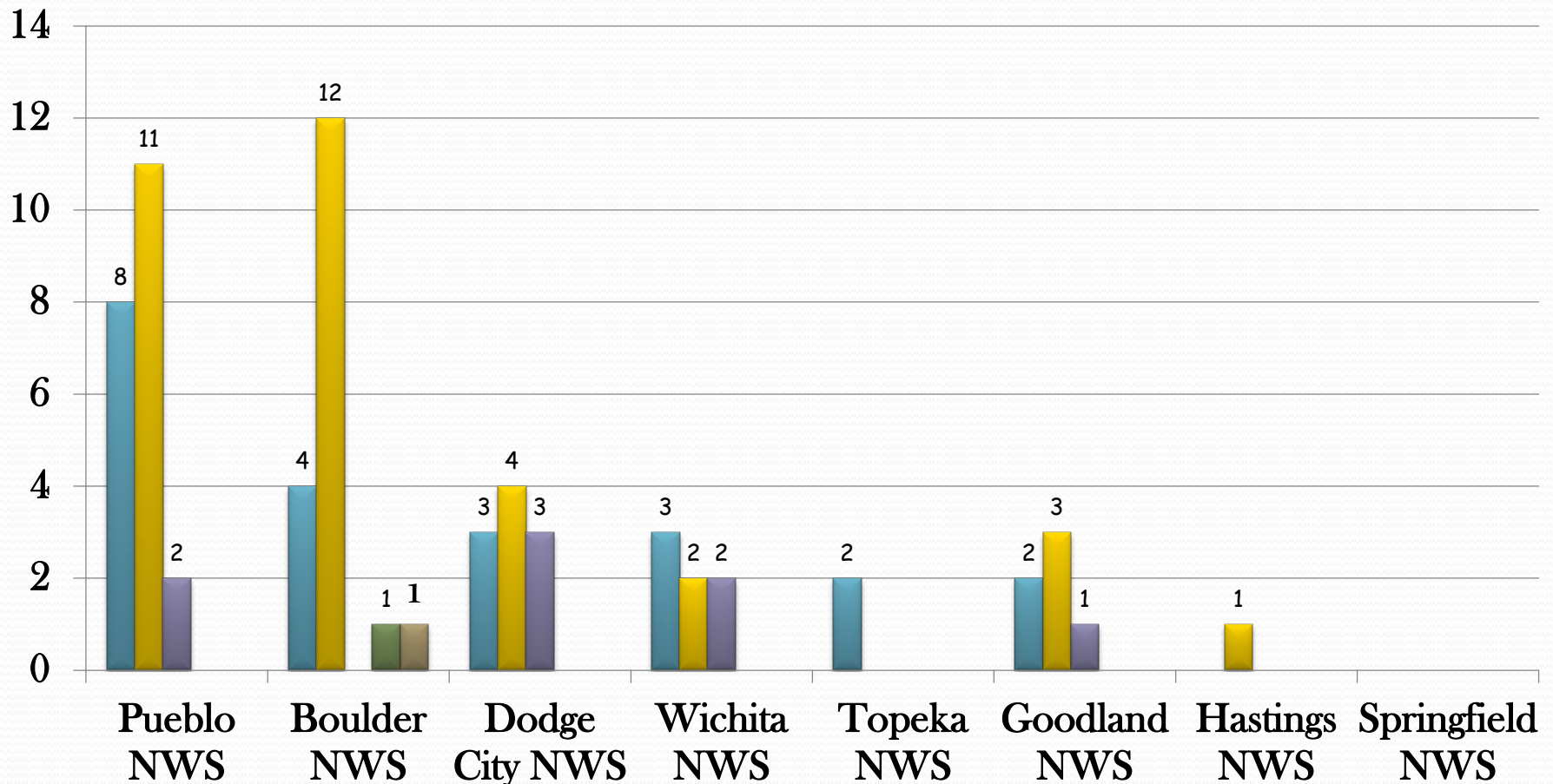
# PIDC Incidents by Agency



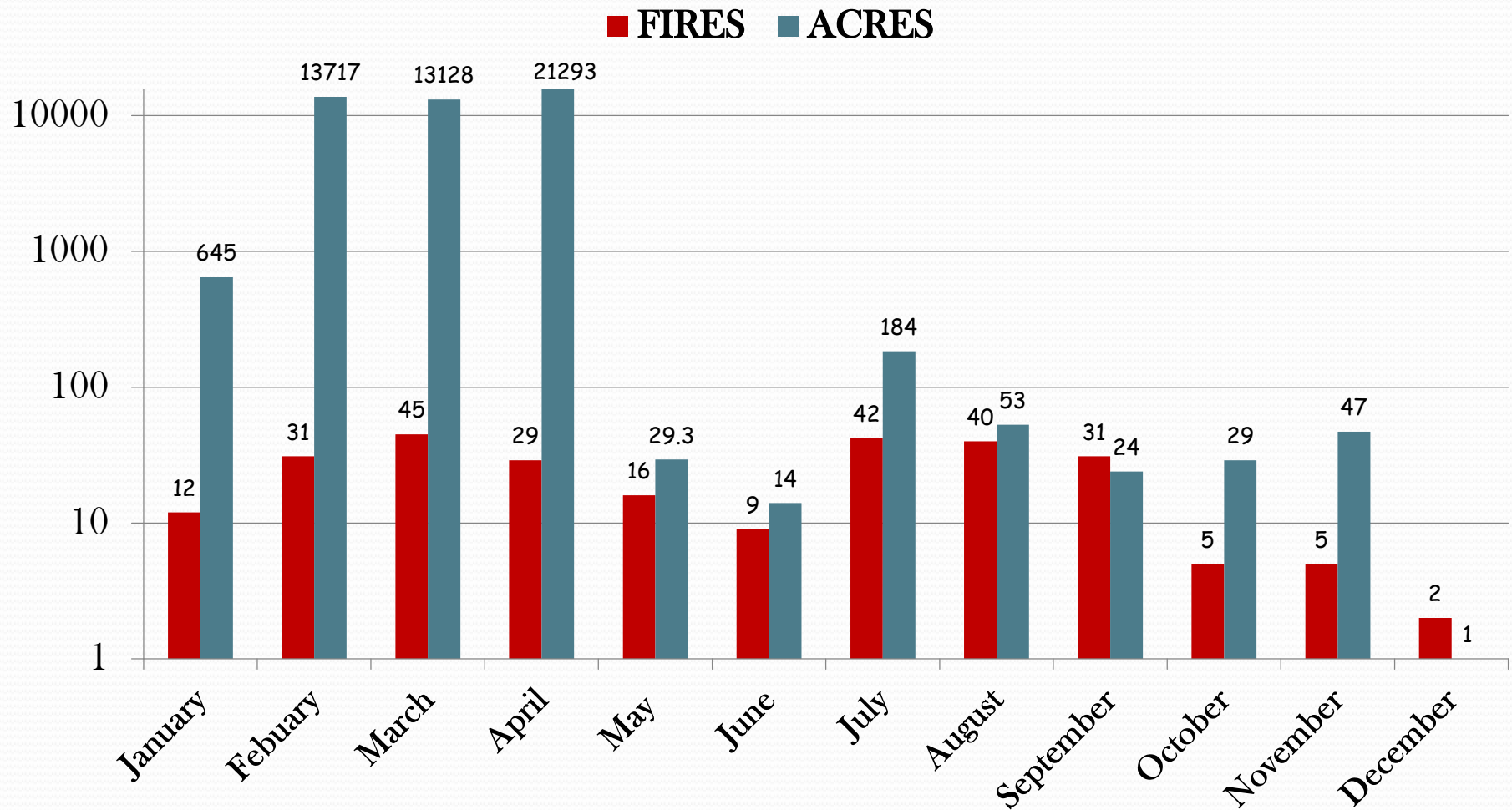
# Red Flag Warnings

## Total of 65 Incidents

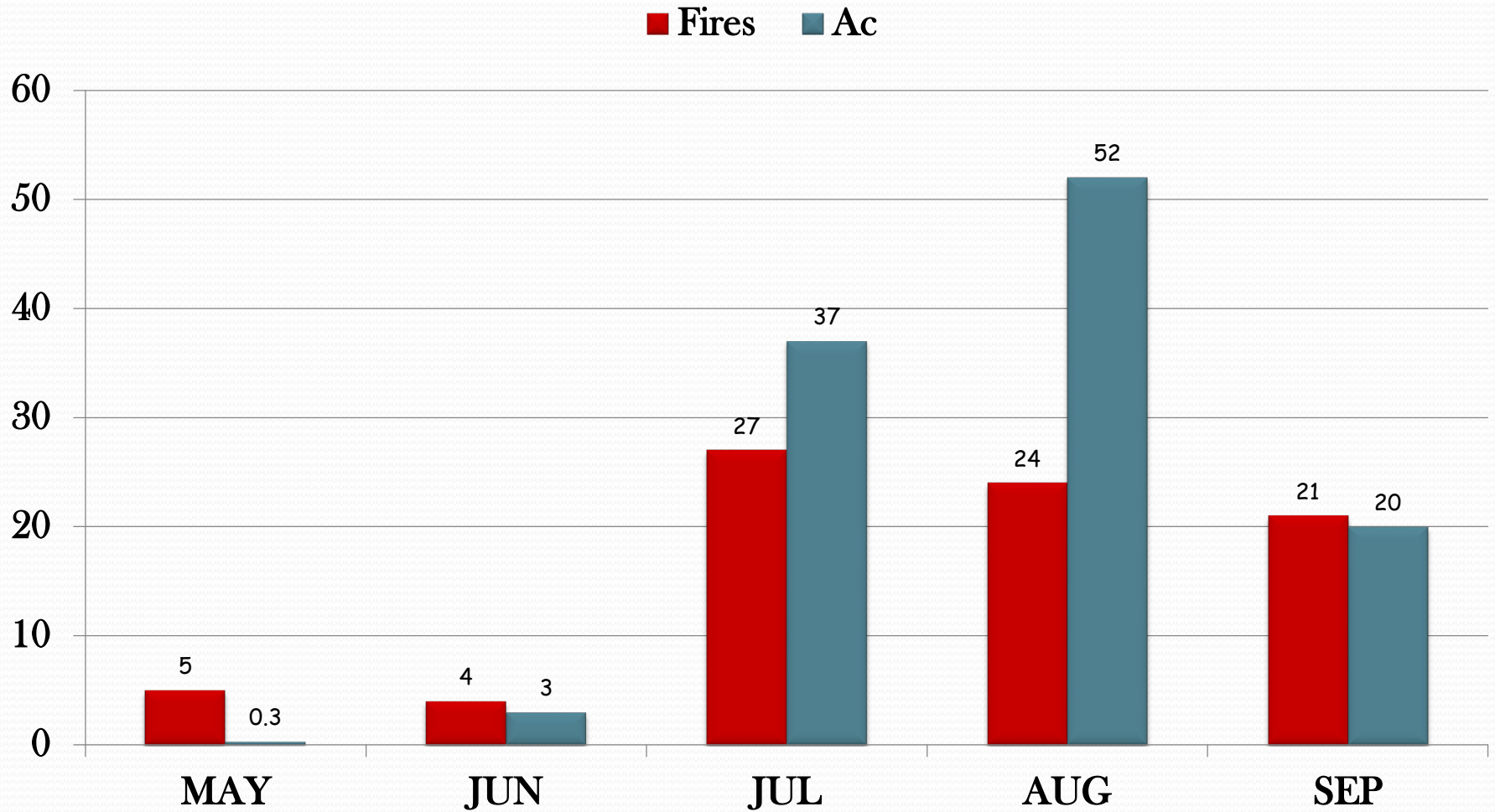
February March April September October



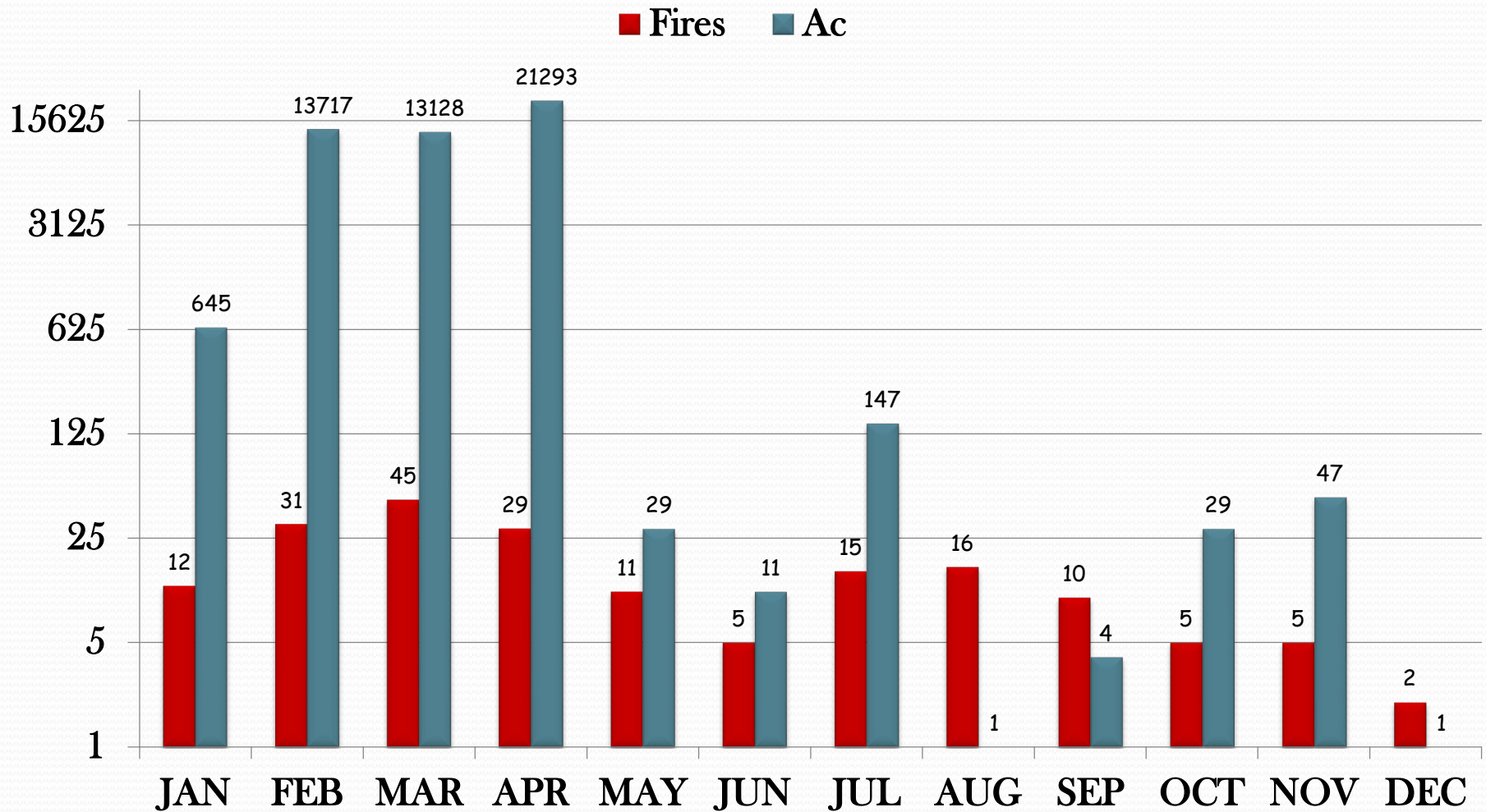
# Total Fires & Acres By Month



# Lightning Fires & Acres by Month



# Human Fires & Acres by Month



# 2009 Large Fires

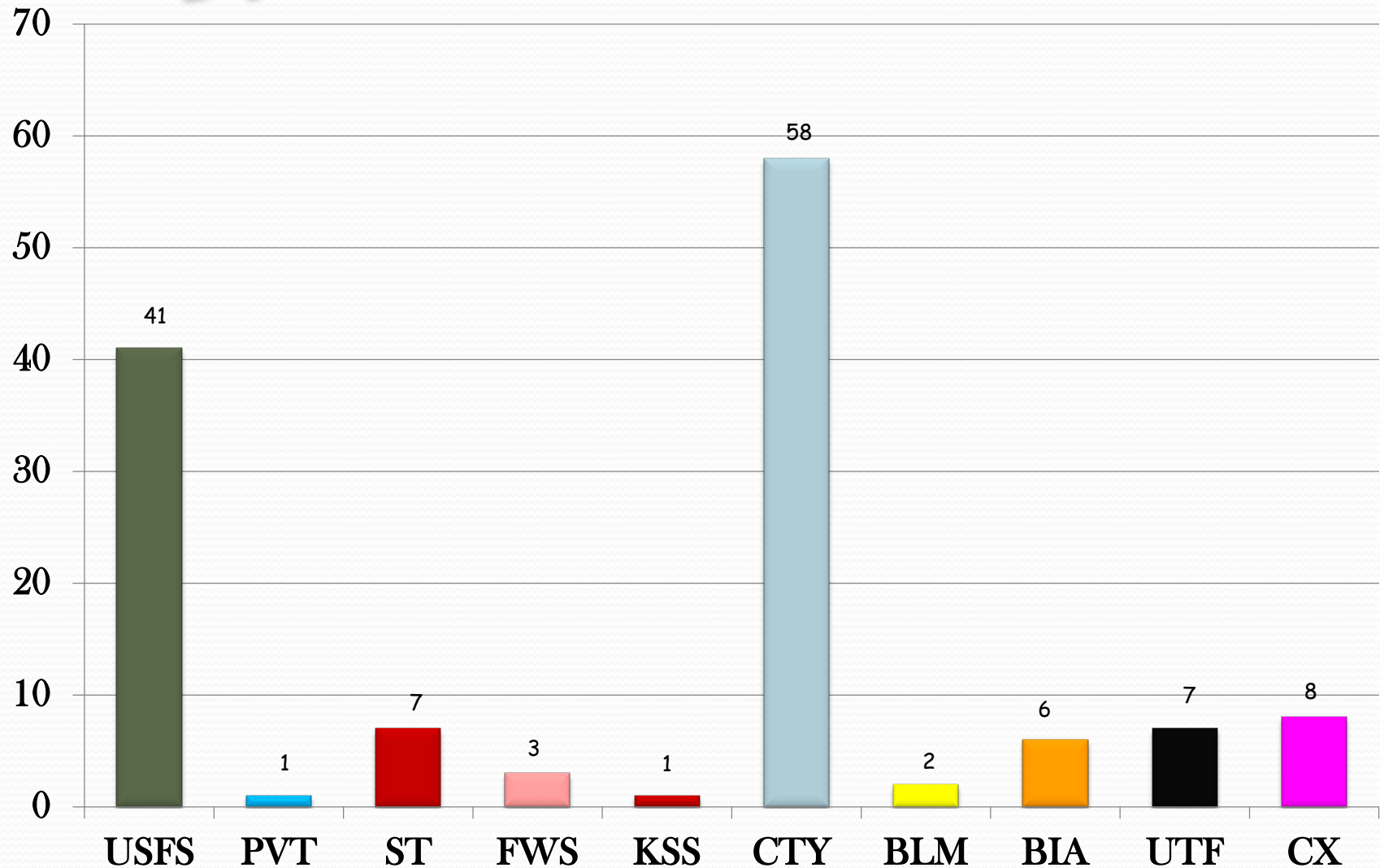
<i>Inc. Name</i>	<i>Agency</i>	<i>Start Date</i>	<i>Cause</i>	<i>Ac.</i>	<i>IC's Name</i>	<i>Inc. Type</i>
Orchard Canyon	FCQ	21-Jan	HUM	206	Wolf	3 IC
Shinkle	KSX	31-Jan	HUM	1200	Wiggins	3 IC
Ferguson Ranch	KSX	9-Feb	HUM	640	Local FD	4 IC
Snake Farm	KSX	9-Feb	HUM	500	Torneden	4 IC
Road M	KSX	11-Feb	HUM	640	Fischer	4 IC
MA-Kilo	DDQ	19-Feb	HUM	2490	Freed	4 IC
Old 82	KSX	20-Feb	HUM	4800	Whitaker / Kirkland	4 IC
Deep Creek Fire	KSX	20-Feb	UNK	300	Pat Collins	4 IC
2300 Quiet Rd	KSX	22-Feb	HUM	325	Paul Froelich	4 IC
230th Homestead	KSX	22-Feb	HUM	650	Whitesell	4 IC
Honey Creek Road	KSX	27-Feb	HUM	300	Smith	4 IC
MPRC Fan	DDQ	26-Feb	HUM	450	Capt. Whitaker	4 IC
McIntyre	KSX	27-Feb	HUM	300	Dan Cassell	4 IC
Butts Road	KSX	3-Mar	HUM	640	R. Jordan	4 IC
Quarry	FCQ	3-Mar	HUM	6328	T. Tillman	3 IC
Nick	KSX	4-Mar	HUM	350	C. Angermuller	4 IC
Screen Range	DDQ	4-Mar	HUM	650	Lester Kaiser	4 IC
TA-87	DDQ	4-Mar	HUM	415	Lester Kaiser	4 IC
Pleasant Valley	KSX	6-Mar	HUM	450	Pat Collins	4 IC
Burmack	KSX	17-Mar	HUM	350	John Robets	4 IC
Langley Fire	KSX	23-Mar	HUM	700	Local FD	4 IC
Wilson	KSX	19-Mar	HUM	250	Jeff Cox	4 IC
Browning	KSX	4-Apr	HUM	2000	Dale Wiggins	4 IC
Graig Naler	KSX	4-Apr	HUM	3000	Rodney Job	Unified
141st Road	KSX	8-Apr	HUM	1000	Darrell Long	4 IC
Rosebook	KSX	8-Apr	HUM	3840	Rodney Job	Unified
Q Road Fire Complex	KSX	8-Apr	HUM	300	Tony Carl	5 IC
111th Road	KSX	9-Apr	HUM	320	Darrell Long	4 IC
Marion Road	KSX	10-Apr	HUM	275	Jeff Cox	4 IC
Porter	KSX	11-Apr	HUM	730	Brent Slade	4 IC
Lincoln County Complex	KSX	8-Apr	HUM	5350	Rodney Job	Unified
Hudson Road	KSX	21-Apr	HUM	80	Rocken Bach	4 IC
Old Stage	KSX	21-Apr	HUM	530	Garry Berges	4 IC
McCracken	KSX	24-Apr	HUM	1500	Ed Baker	3 IC
Newlin Creek	PBX	10-Jul	HUM	142	Phil Danies	3 IC



# Overhead Orders

# Overhead Out-of- Zone

## 134 Orders for 62 Incidents

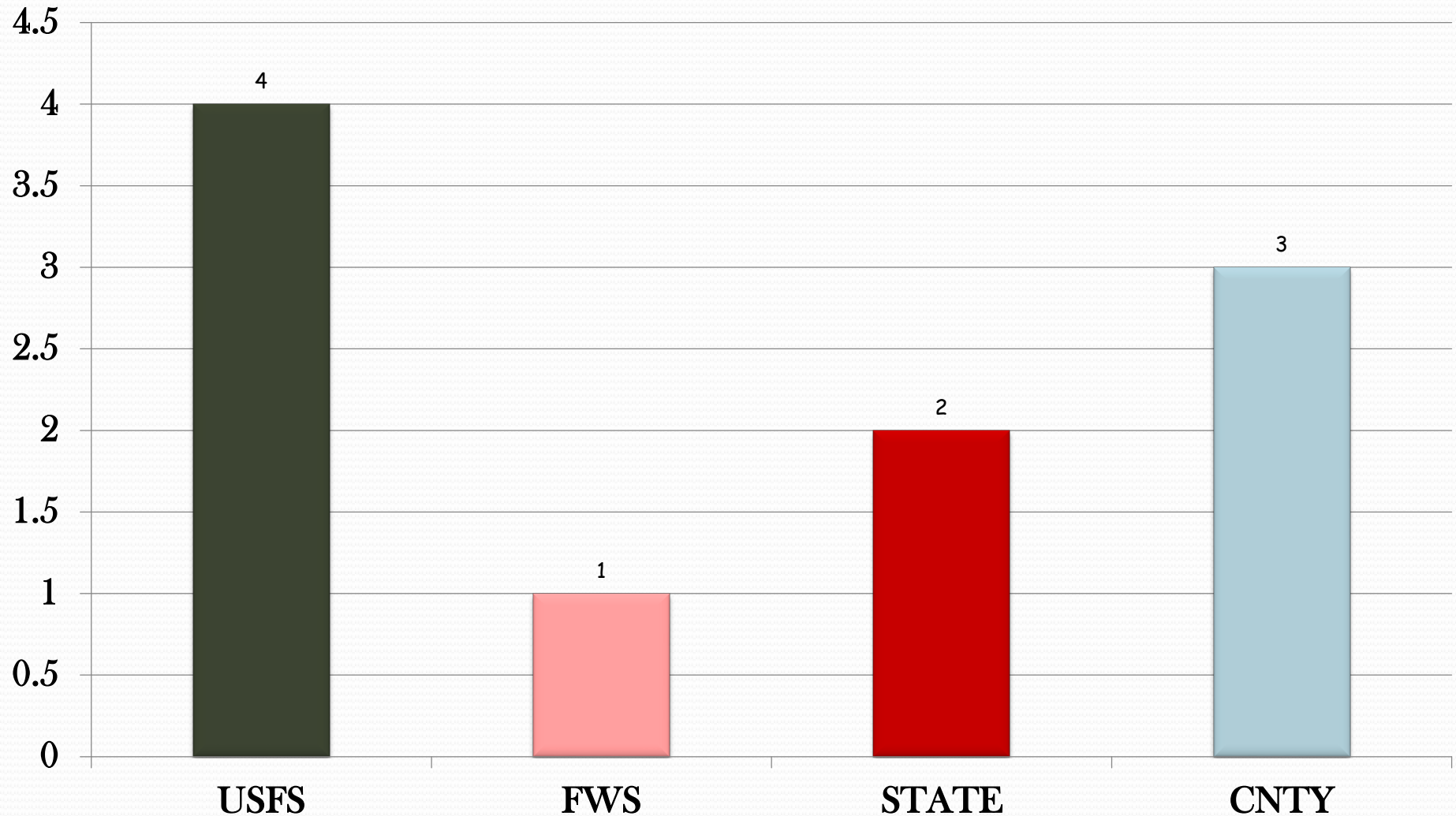




# Engine Orders

# Engines Orders Out-of- Zone

## 12 Orders for 9 Incidents



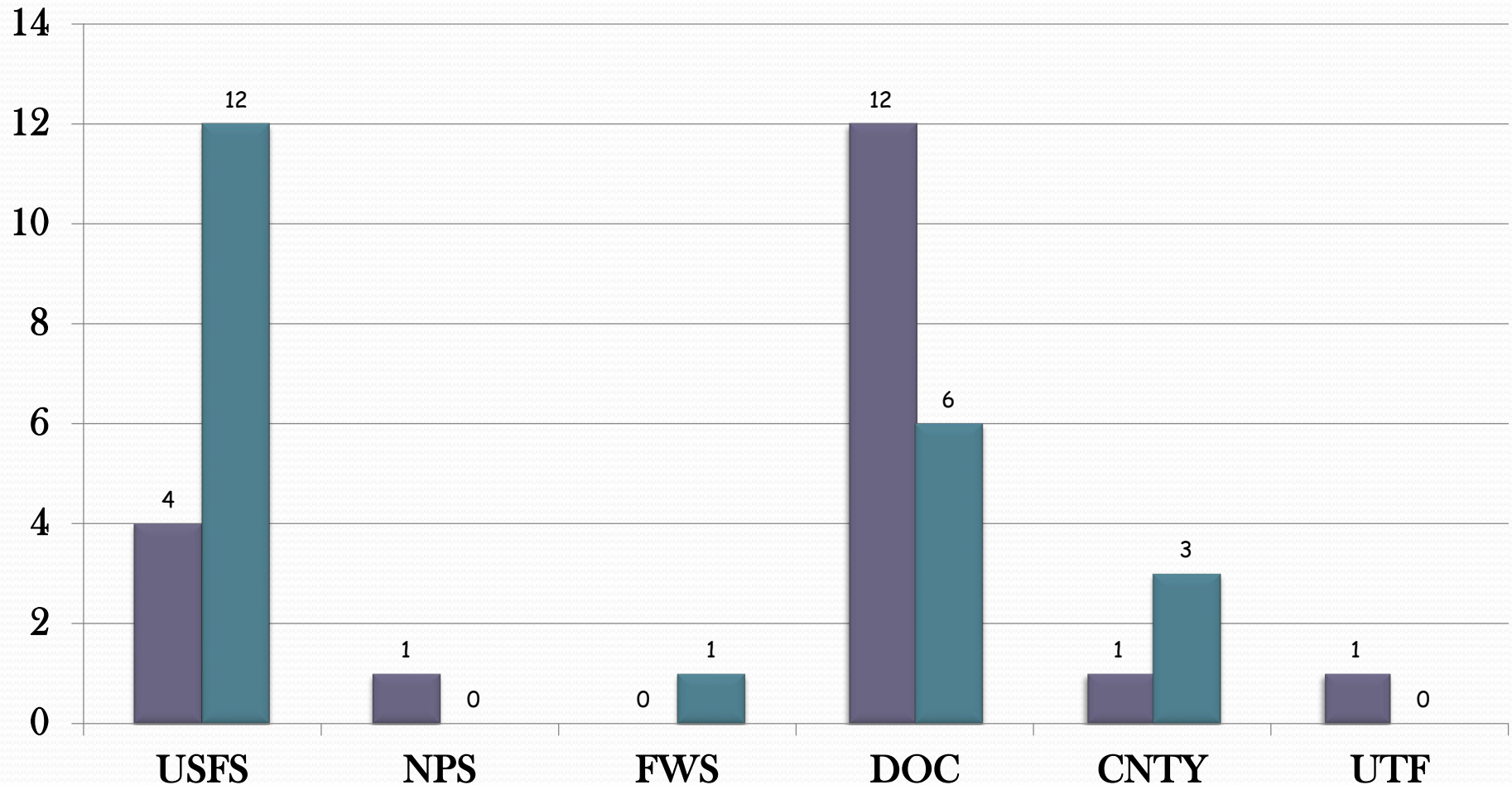


# **Crew Orders**

# Crew Orders In-Zone & Out of Zone

## 41 Orders for 32 Incidents

■ In Zone- First Column    ■ Out of Zone- Second Column

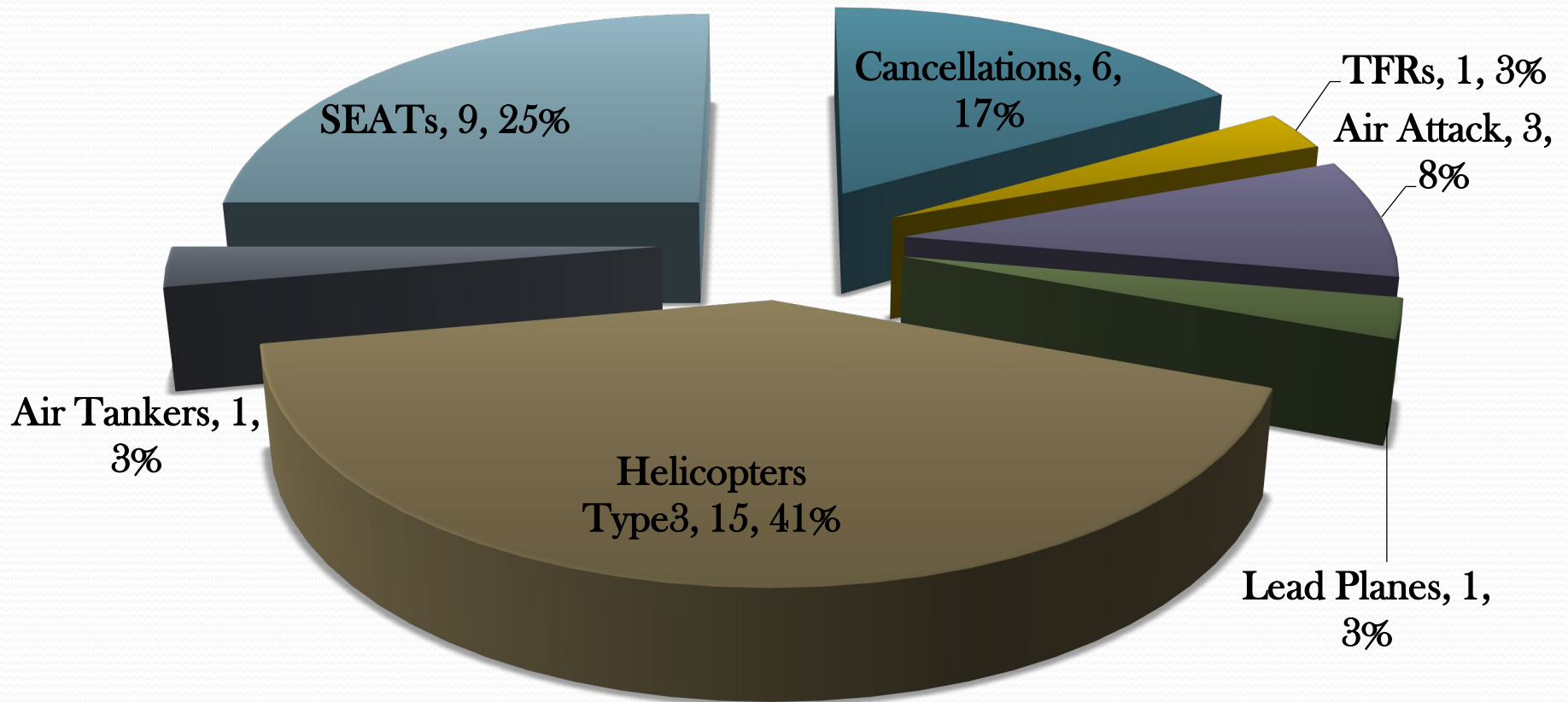




# **Aircraft**

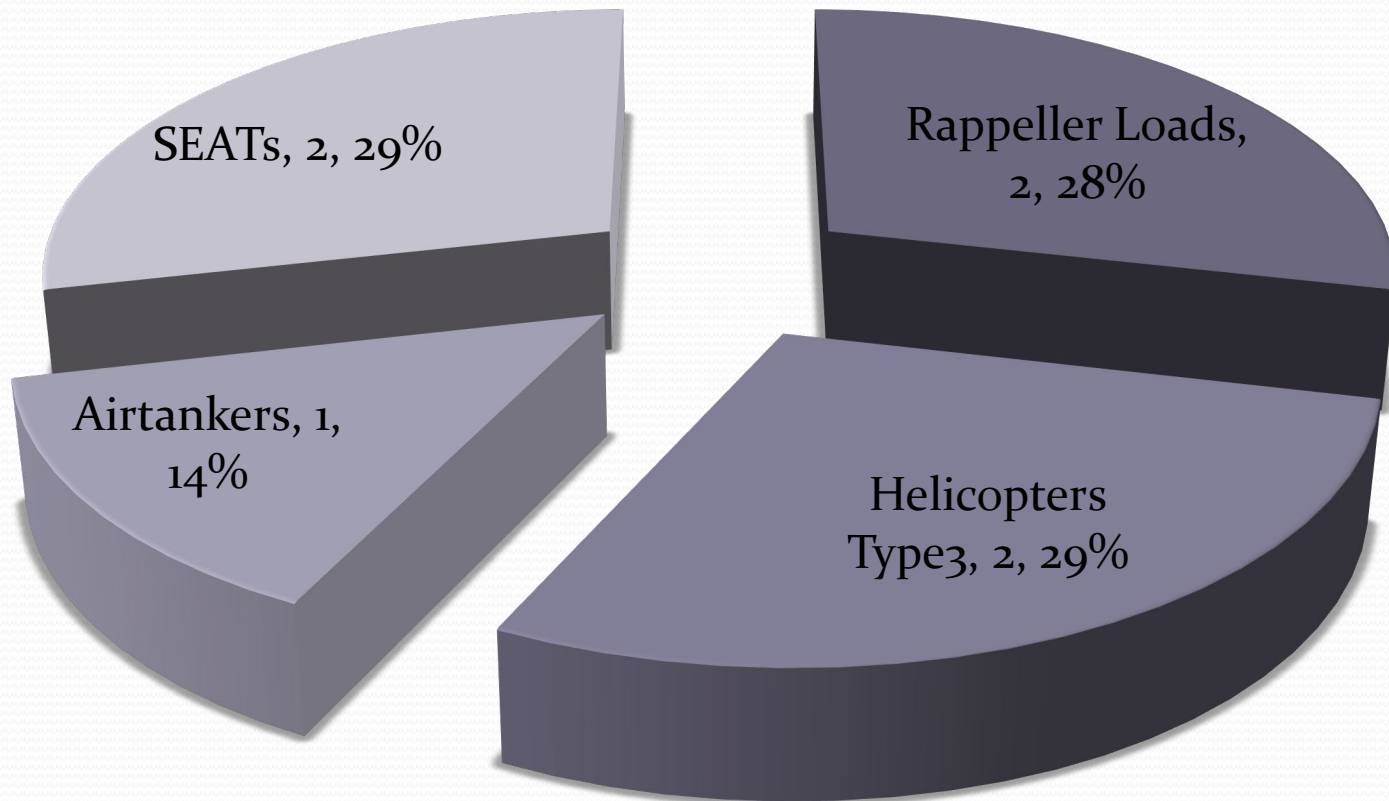
# In Zone Aircraft

## 37 Requests for 24 Incidents

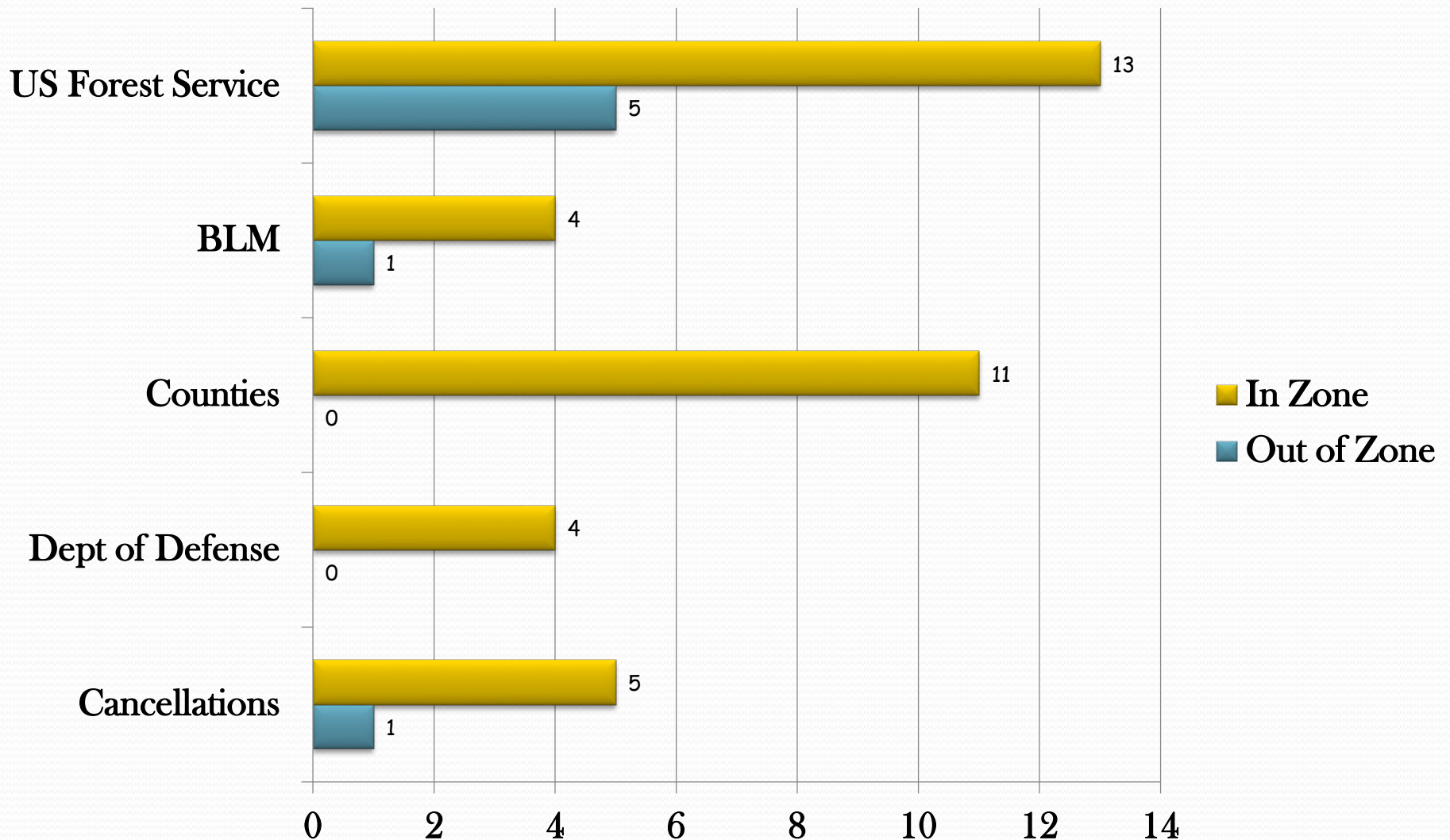


# Out of Zone Aircraft

## 7 Requests for 8 Incidents

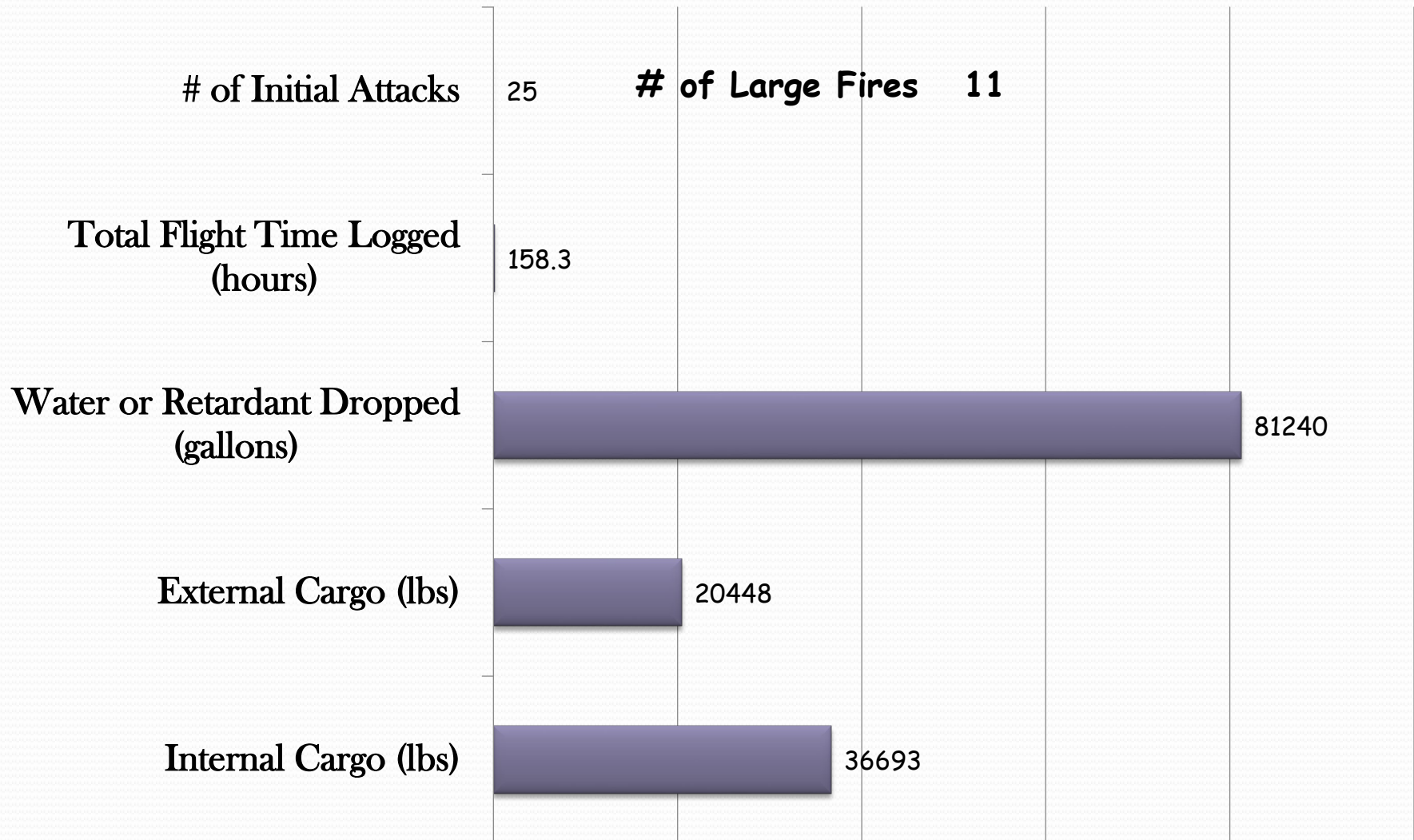


# Aircraft Requests Filled by Agency In- Zone & Out-of- Zone

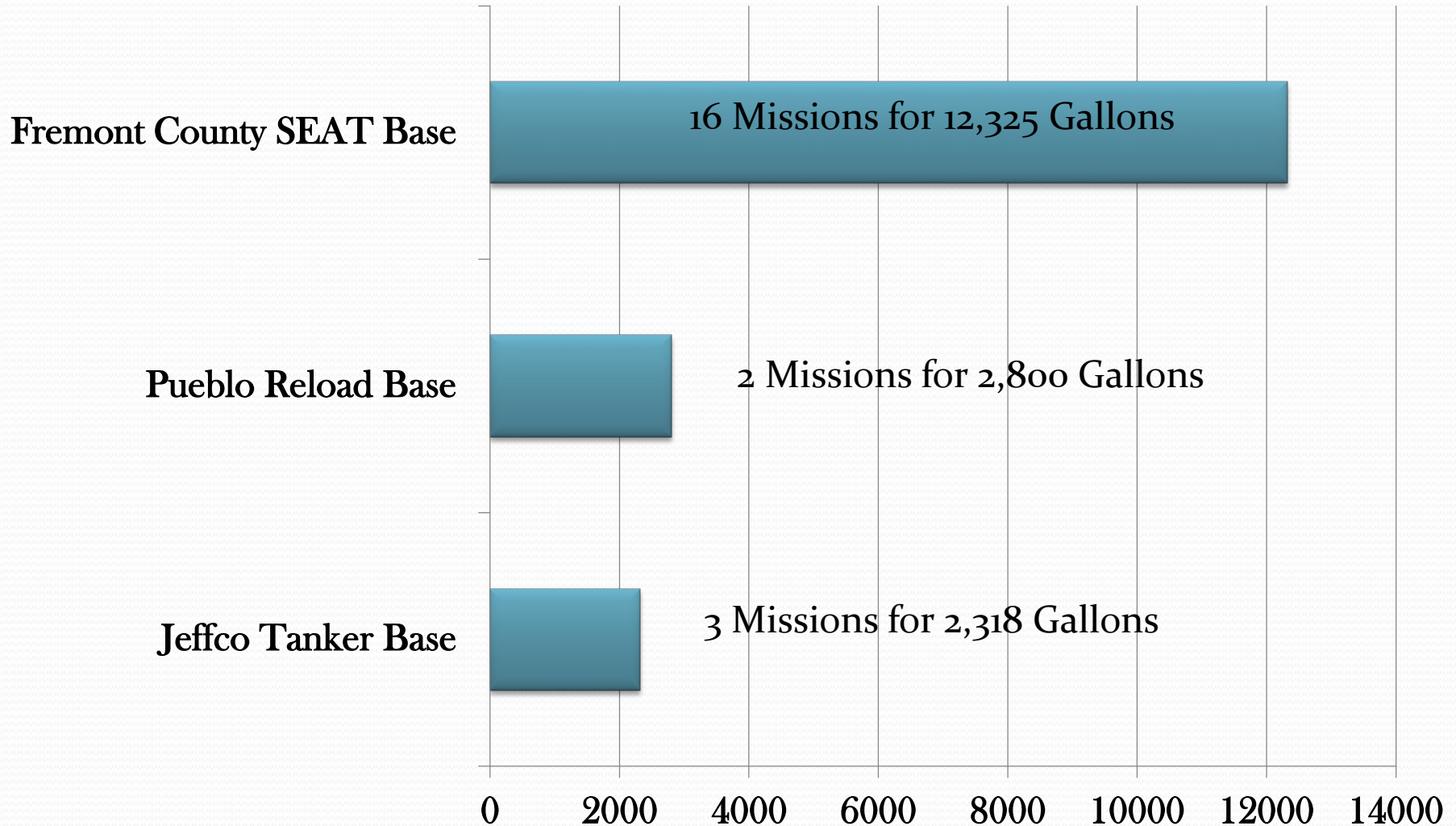


# Rotor Wing Activity

## Monument Helibase Helicopter



# Fixed Wing Aircraft Retardant Drops



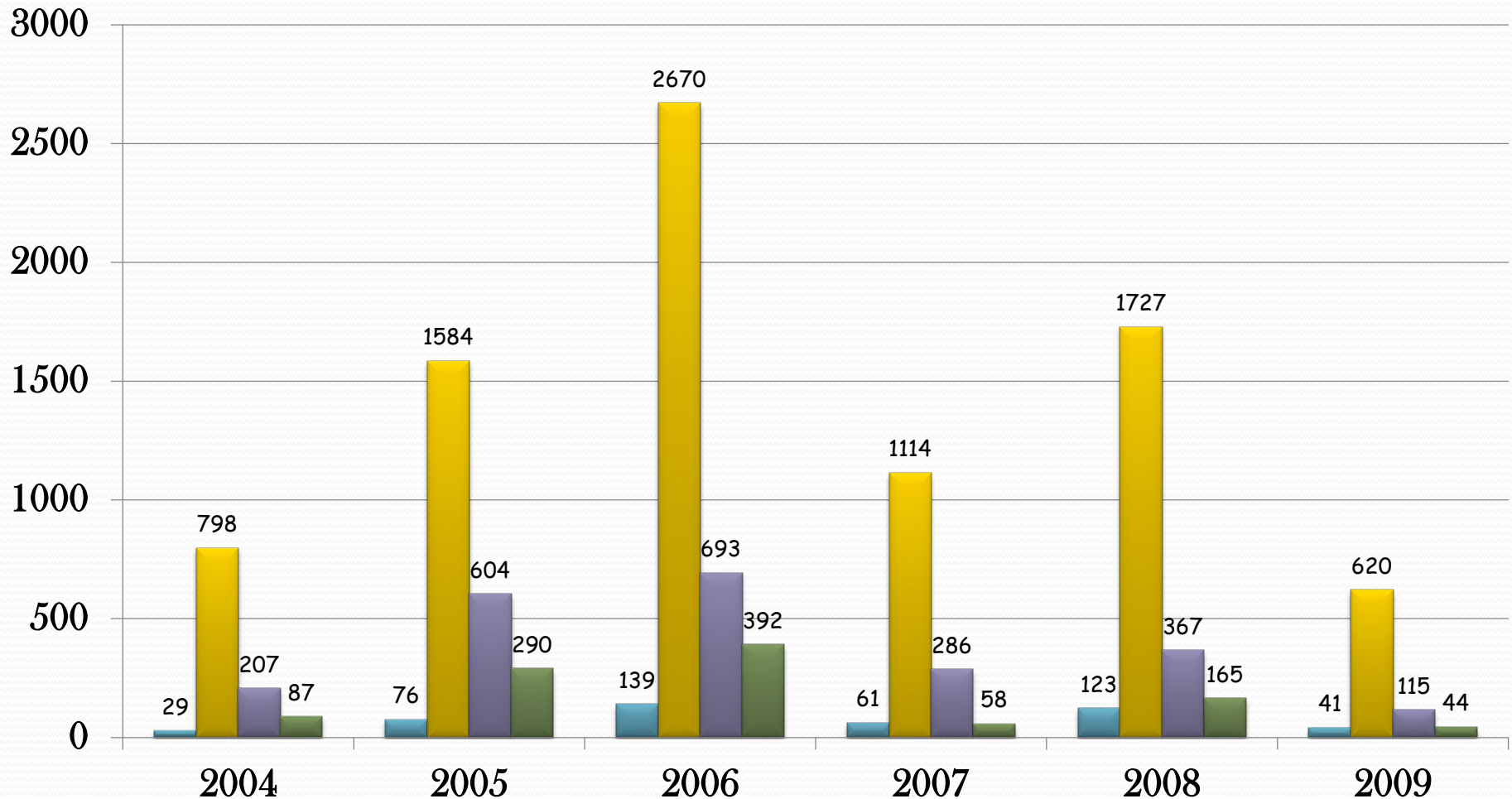


# **5 Year Averages**

# 5 Year Resource Average

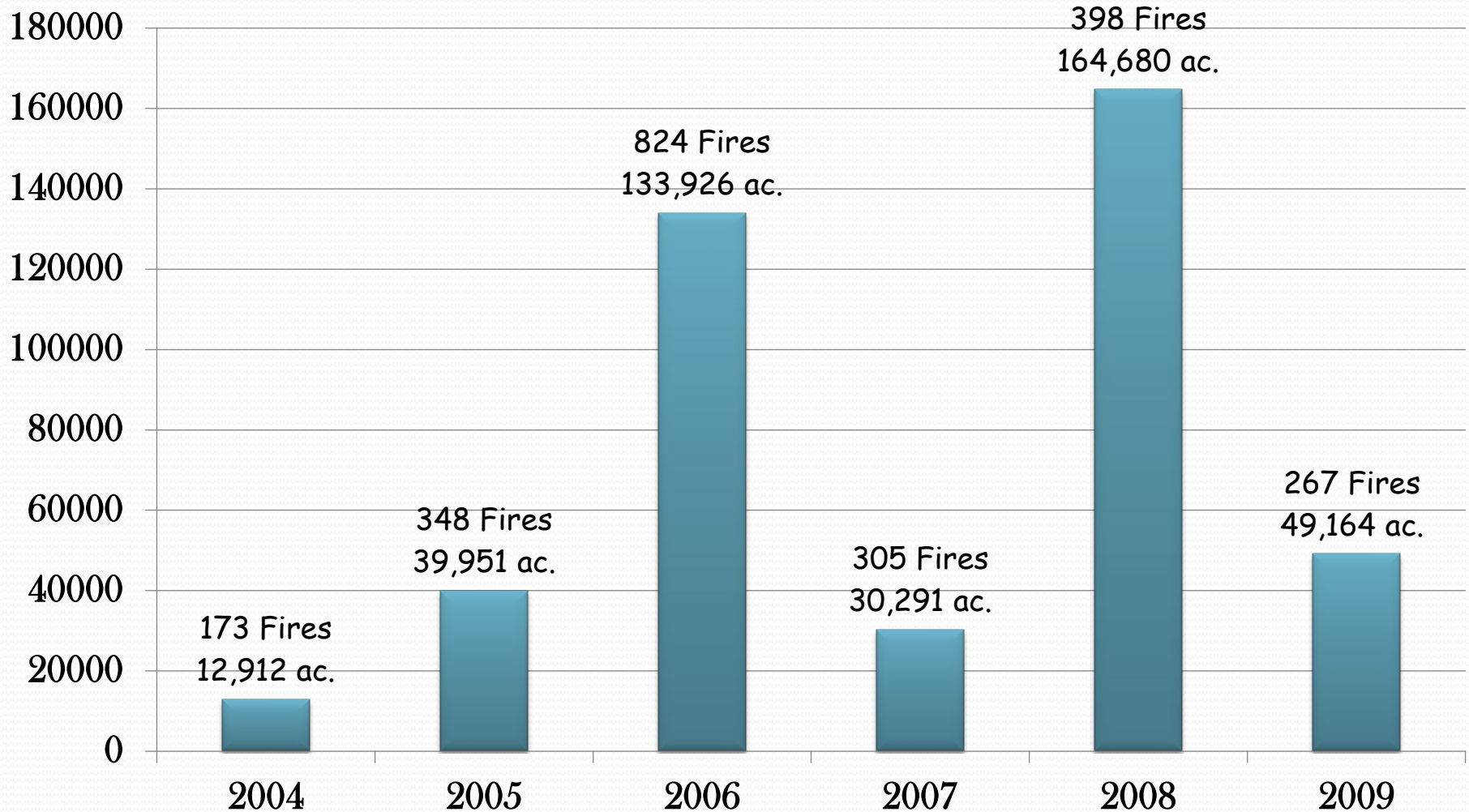
## CR(86), OH (1,579), EQ (431) & AC (198)

■ CR ■ OH ■ EQ ■ AC



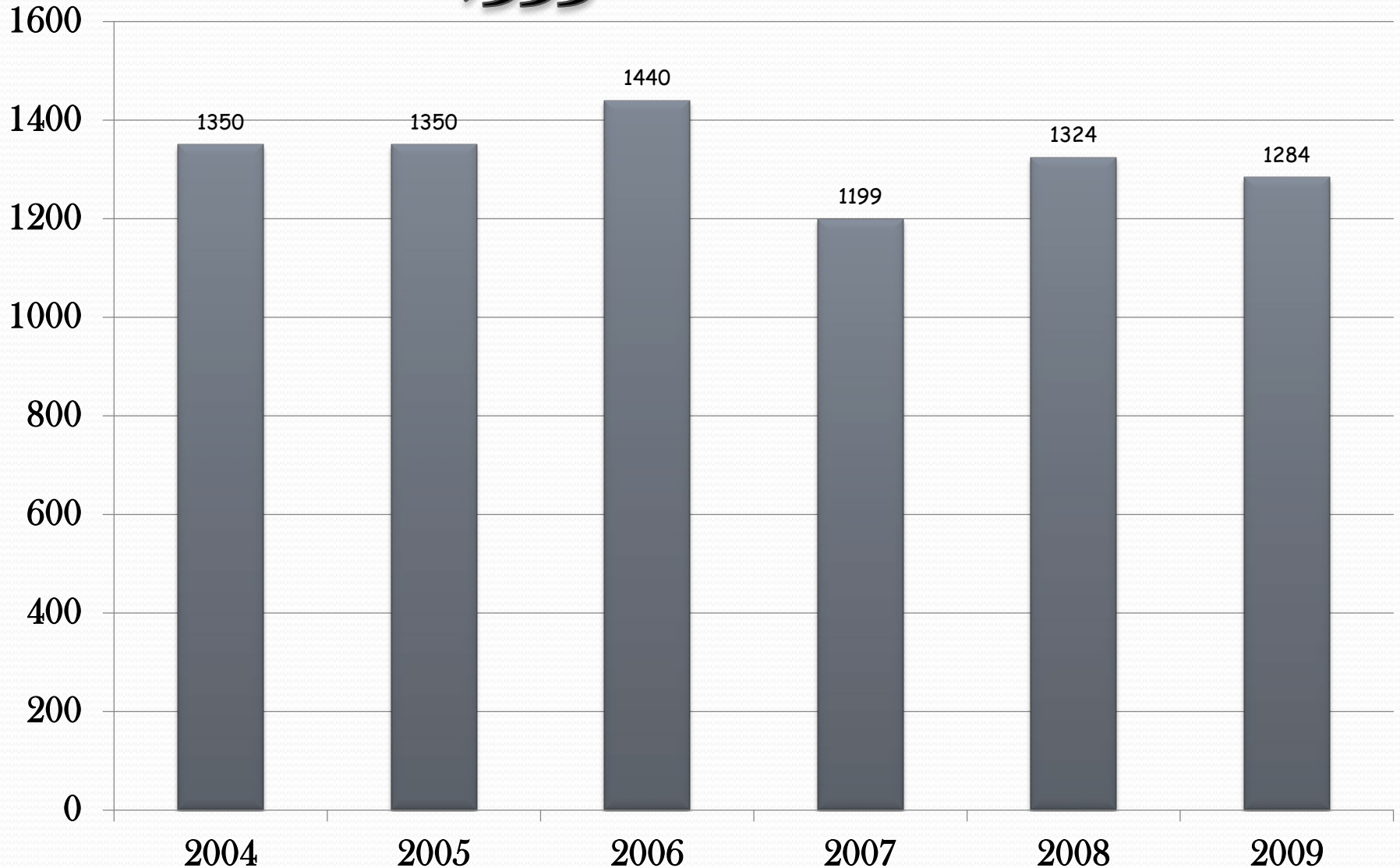
# 5 Year Average

## 410 Wildland Fires & 76,352 acres



# 5 Year Averages

## 1,333 Incidents





# Travel

# Travel

## Total Travel Arranged-80

