

2017



NARRATIVE

The first recorded fire in the zone was on the 2nd of February on private land in Larimer County caused by a tree on a powerline near Estes Park for @ .1 ac.

Throughout February human starts from target shooting occurred on the Pawnee NG burning over 800 acres, by the end of March nearly 1,000 acres of grassland had been burned during 7 fires.

Warm and dry conditions were a concern for most of the month of March which included 13 Red Flag Warnings. On the 10th of March, Clear Creek County reported a grass fire near forest. Several AC were requested including SEAT, LP, Heavy AT and Helicopter to suppress the Santa Fe fire @ just over 3 acres. These conditions continued throughout March and prompted fire restrictions and Severity resources coming to assist the Forest and Park. By the end of March the zone reported 27 fires for 36,934 acres burned, 95% of the total acreage for the year. The majority of that came from a single fire in Logan County that burned over 32,000 acres on the 6th of March.

The first Lightning fire was reported as a single tree near Livermore, CO on April 25th.

FTC hosted no Incident management teams this summer and Expanded Dispatch was not mobilized.

In July FTC implemented the COOP for a gas leak near the building. Even though this occurred during an IA on the forest with AC being flight followed and mobilized, minimal interruption was noticed in the field. Normal operations resumed later that day.

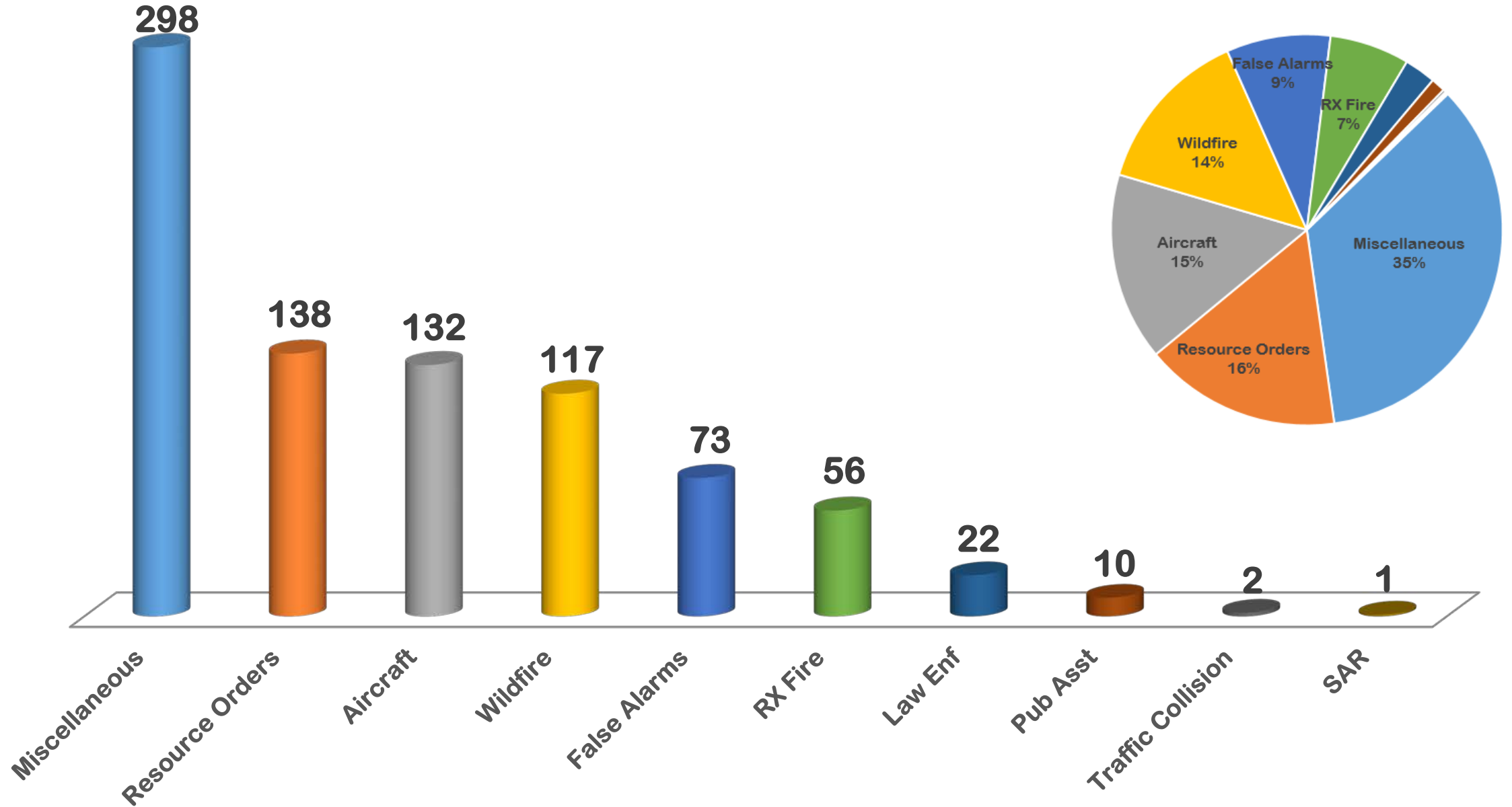
RX fire operations were accomplished by most all units supported by FTC with no escapes reported.

FTC supported the RMCC and NICC during National PL5 mobilizing many area resources throughout the zone.

The last fire of the year was reported on December 21 on private land in Clear Creek County.

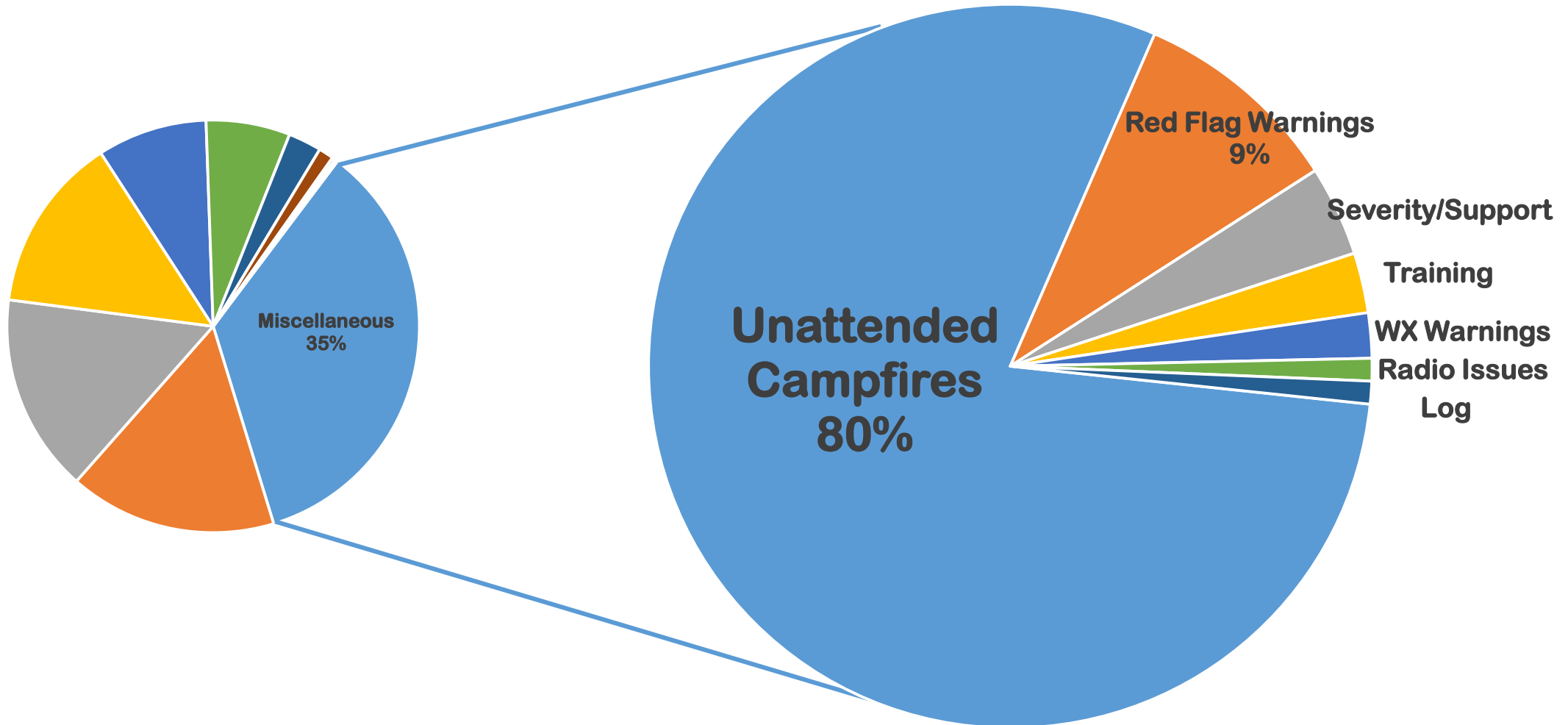
2017 FTC All Incidents by Type

Total 849

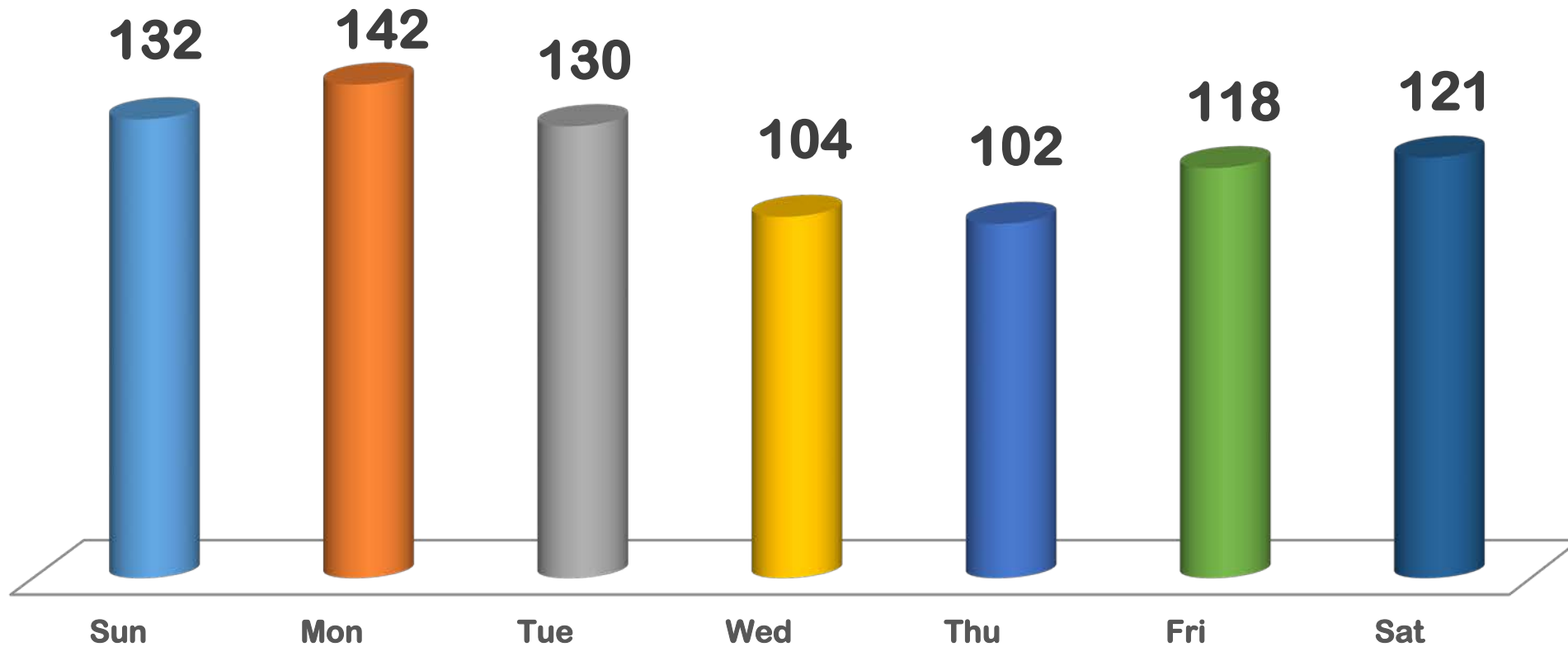


Miscellaneous Incident breakdown

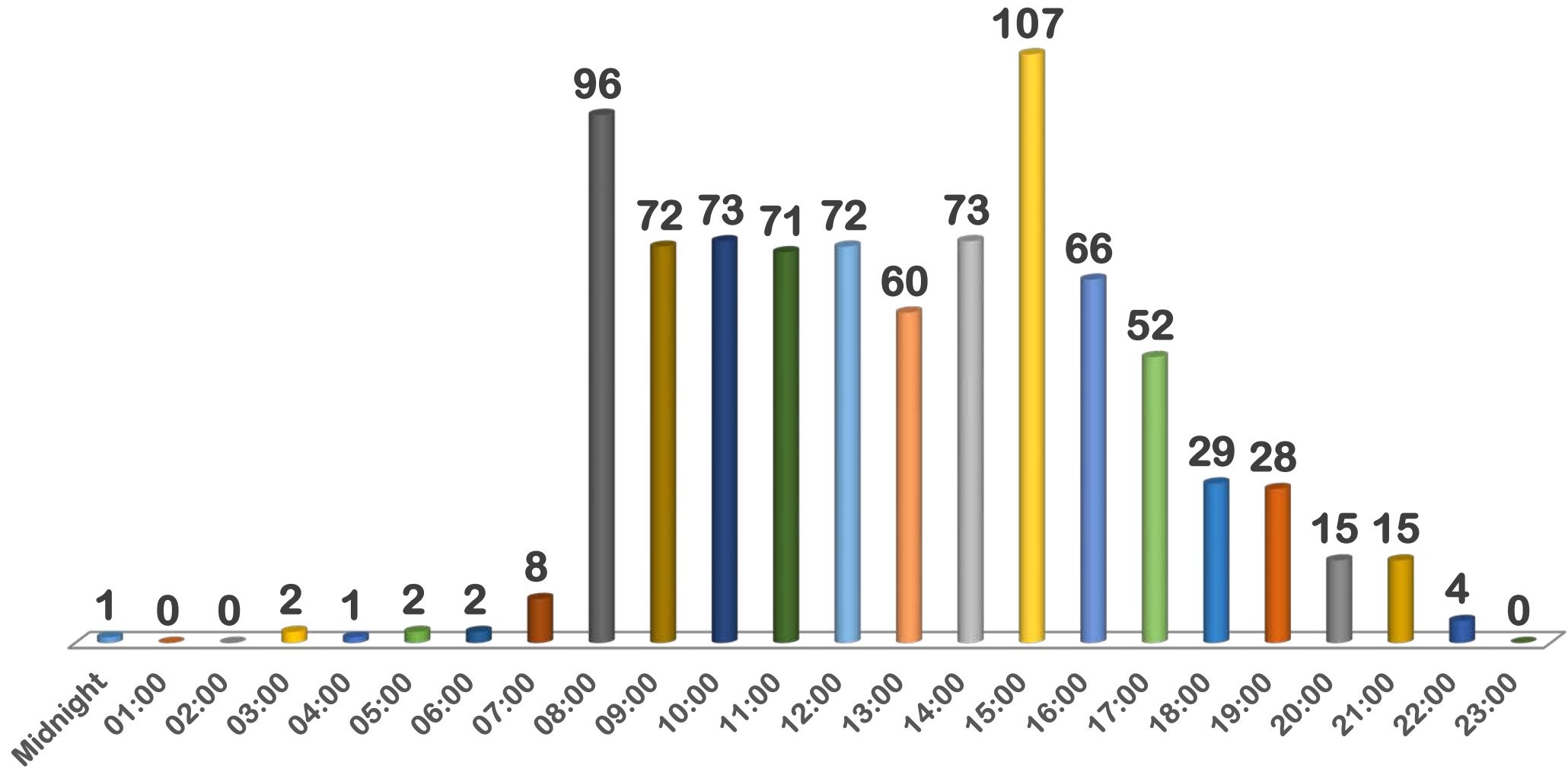
298 total



of All Incidents by Day of Week

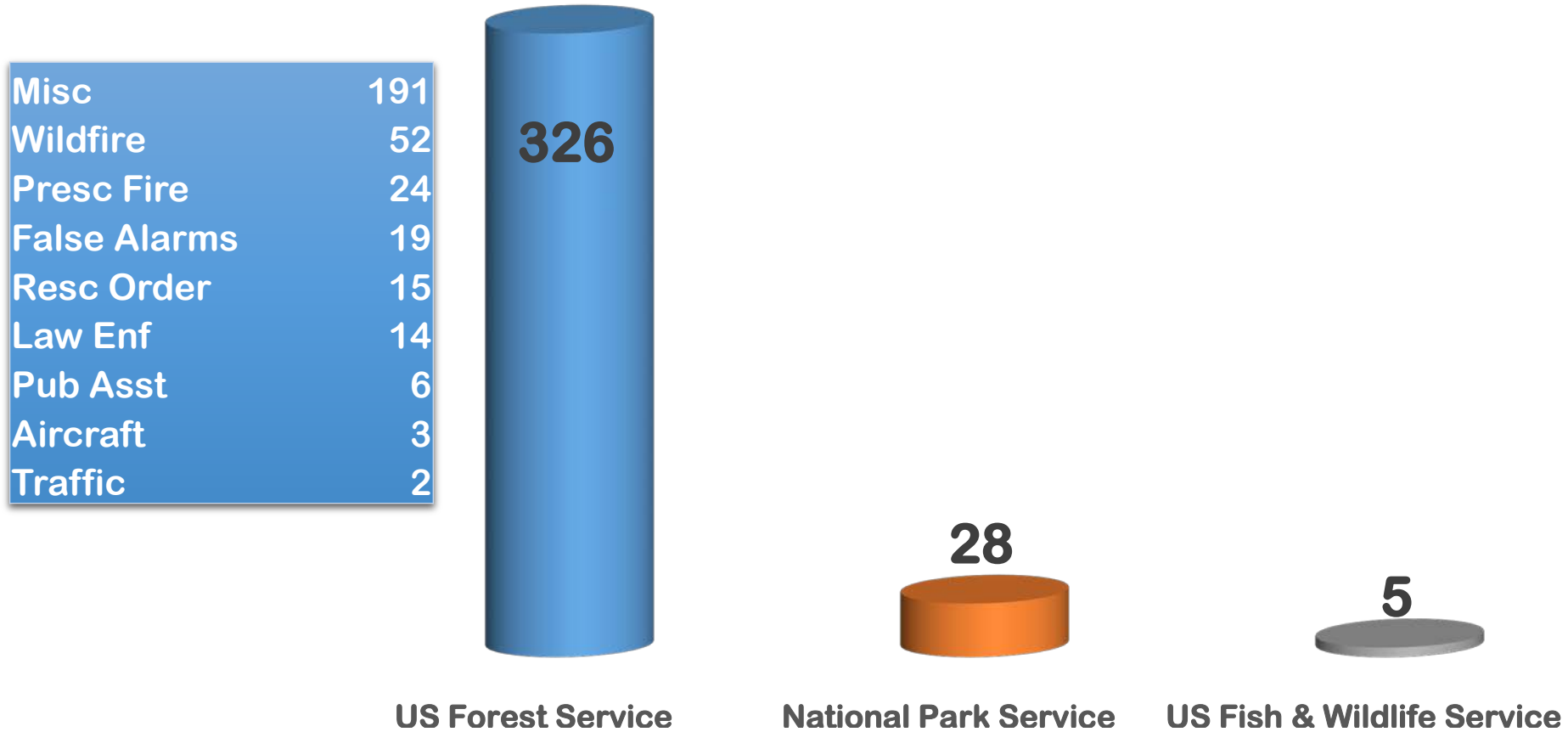


Total # of Incidents by Time of Day

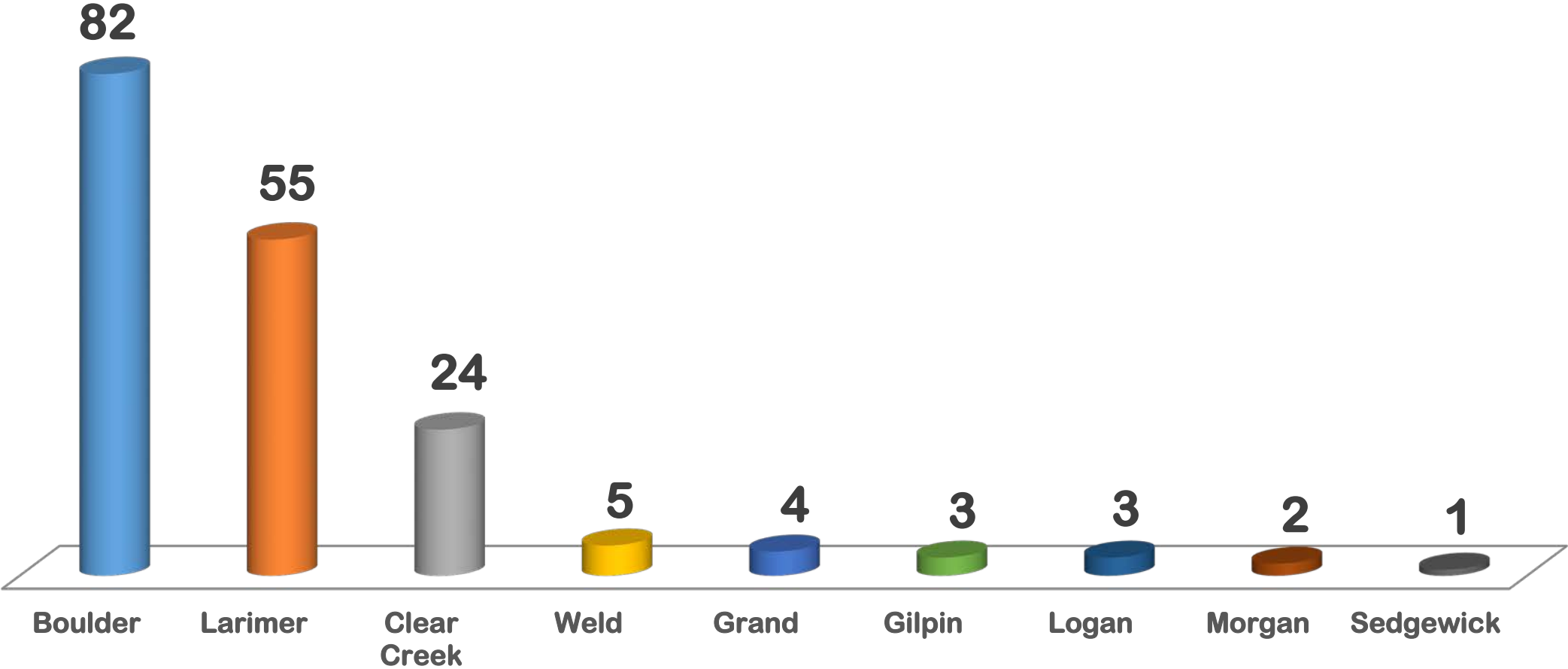


Total # of Incidents By Federal Agency

Total 359

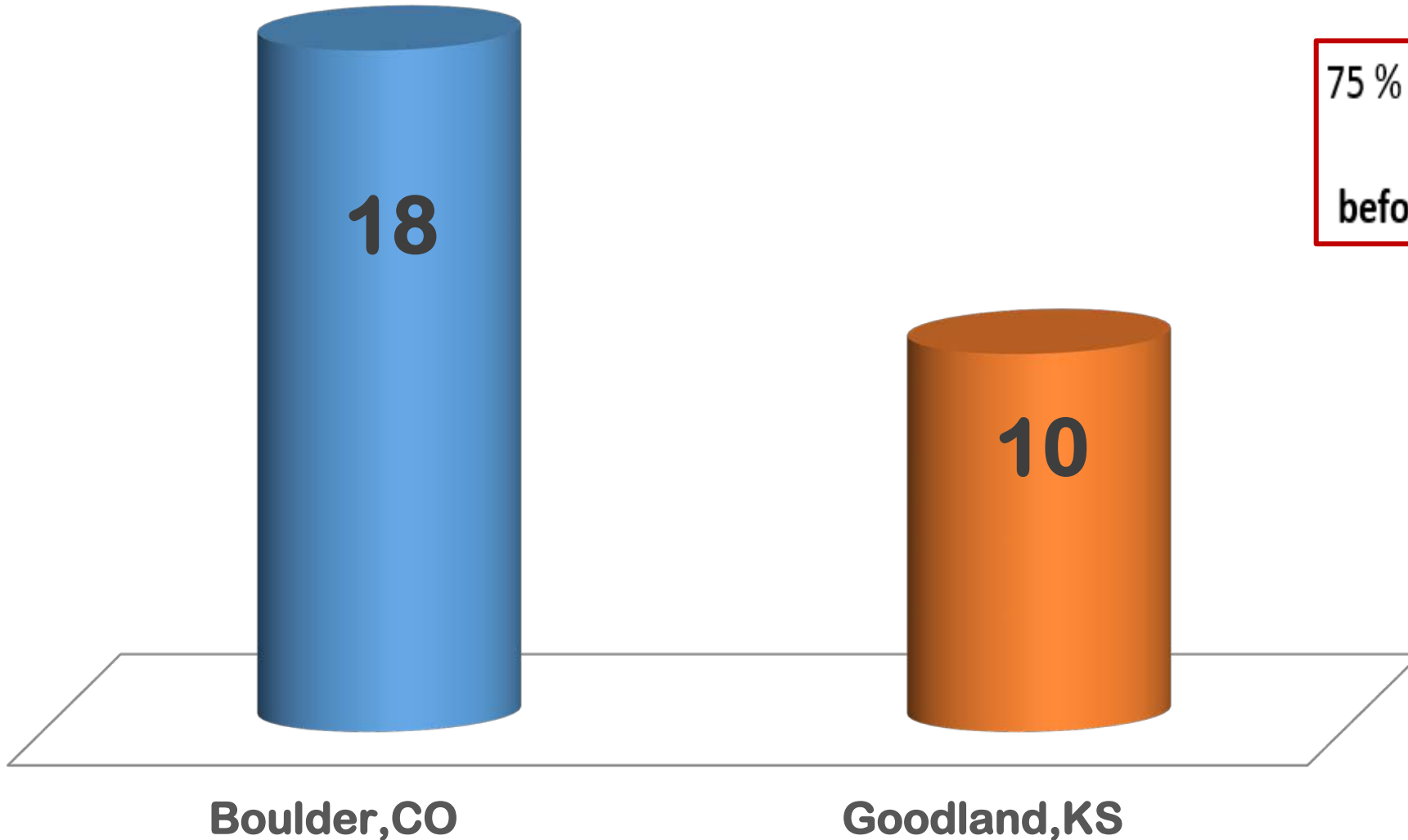


Total # of Incidents By County



Red Flag Warnings by NWS Office

Total 28



75 % of RFW's within FTC Zone
were issued either
before April or after October

2017 FTC Zone Fire Totals

117 Total Fires
38,905 Acres Burned

Previous 5 years Activity

	Fires	Acres
2016	130	11,013
2015	110	13,866
2014	81	2,257
2013	84	2,520
2012	128	160,767
<u>5 yr Avg</u>	107	38,084

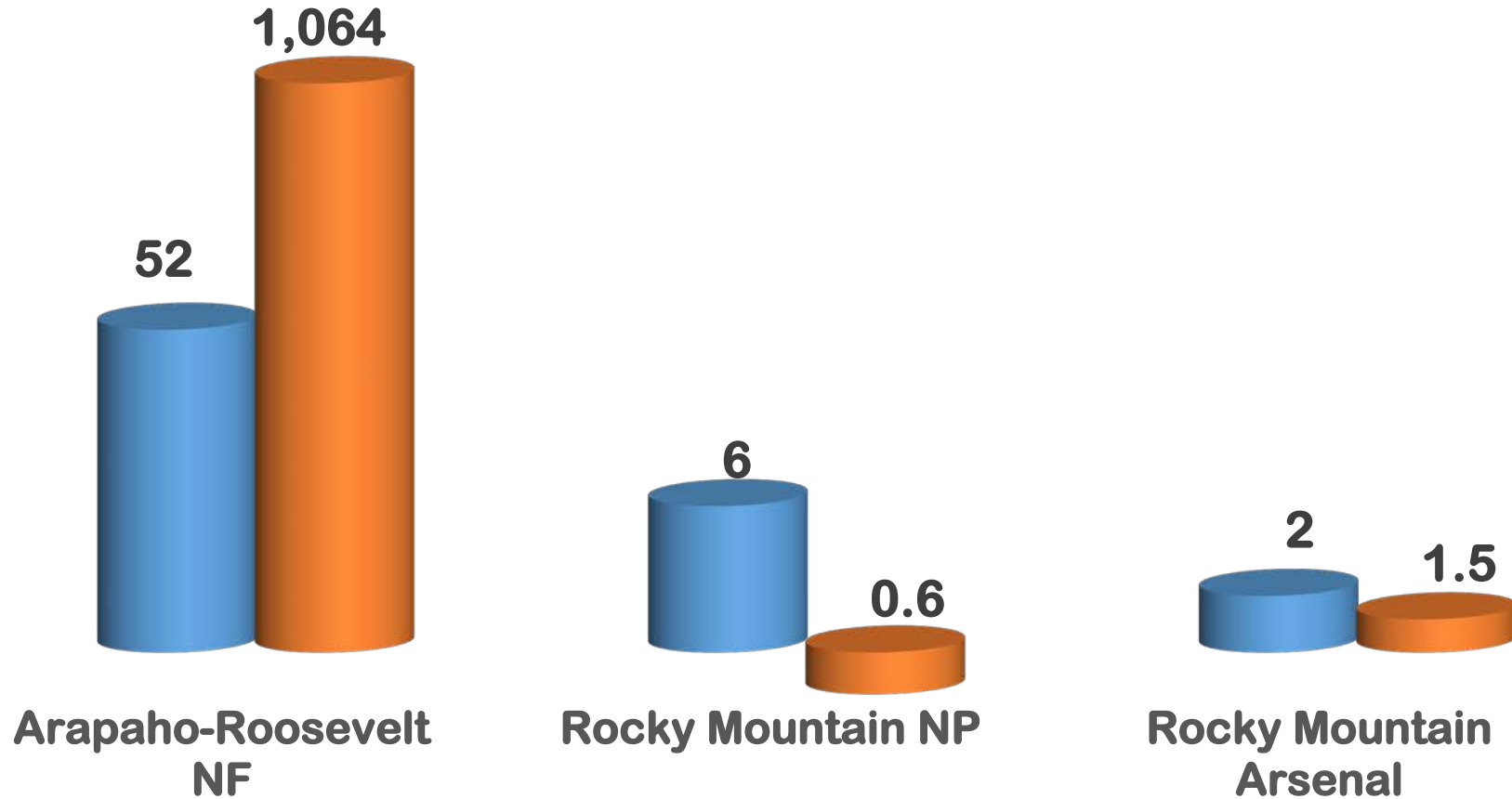
Unit/Agency	Human		Lightning		Total	
	Fires	Acres	Fires	Acres	Fires	Acres
Arapaho-Roosevelt NF (ARF)	41	1029	12	36	53	1,065
Rocky Mountain NP (RMP)	6	0.6	-	-	6	.6
Rocky Mountain Arsenal (RMR)	1	.5	1	1.25	2	1.5
Boulder County (BLX)	13	146	1	0.1	14	146
Clear Creek County (CCX)	5	0.5	-	-	5	.5
Larimer County (LRX)	28	2,895	3	.85	31	2,896
Logan County (LOX)	3	33,286	-	-	3	33,286
Morgan County (MGX)	1	150	1	10	2	160
Sedgewick County (SGX)	1	1,300	-	-	1	1,300
Weld County (WEX)	1	50	-	-	1	50

of Fires / Acres by Federal Unit

■ Total# Fires
■ Total Ac.

By District

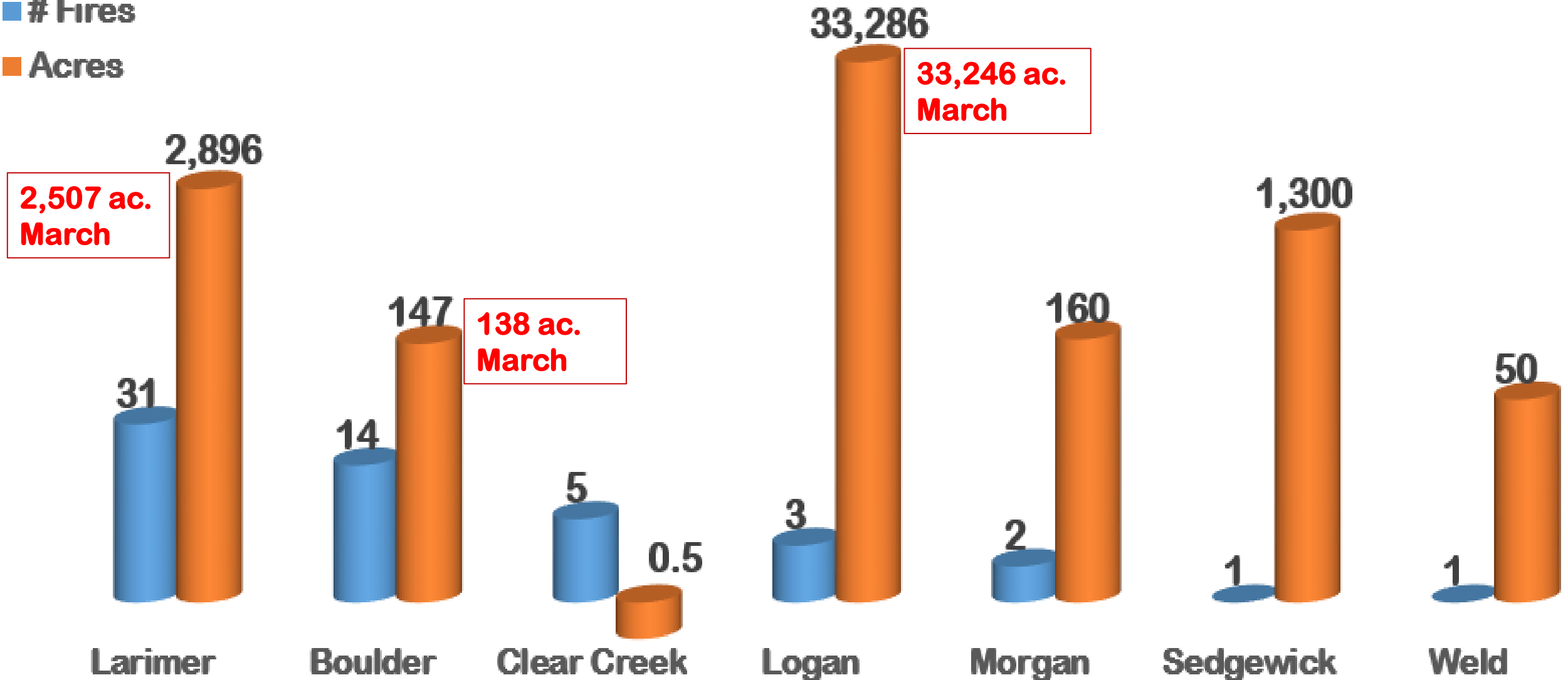
Boulder	11
Clear Creek	9
Canyon Lakes	15
Pawnee	11
Sulphur	6



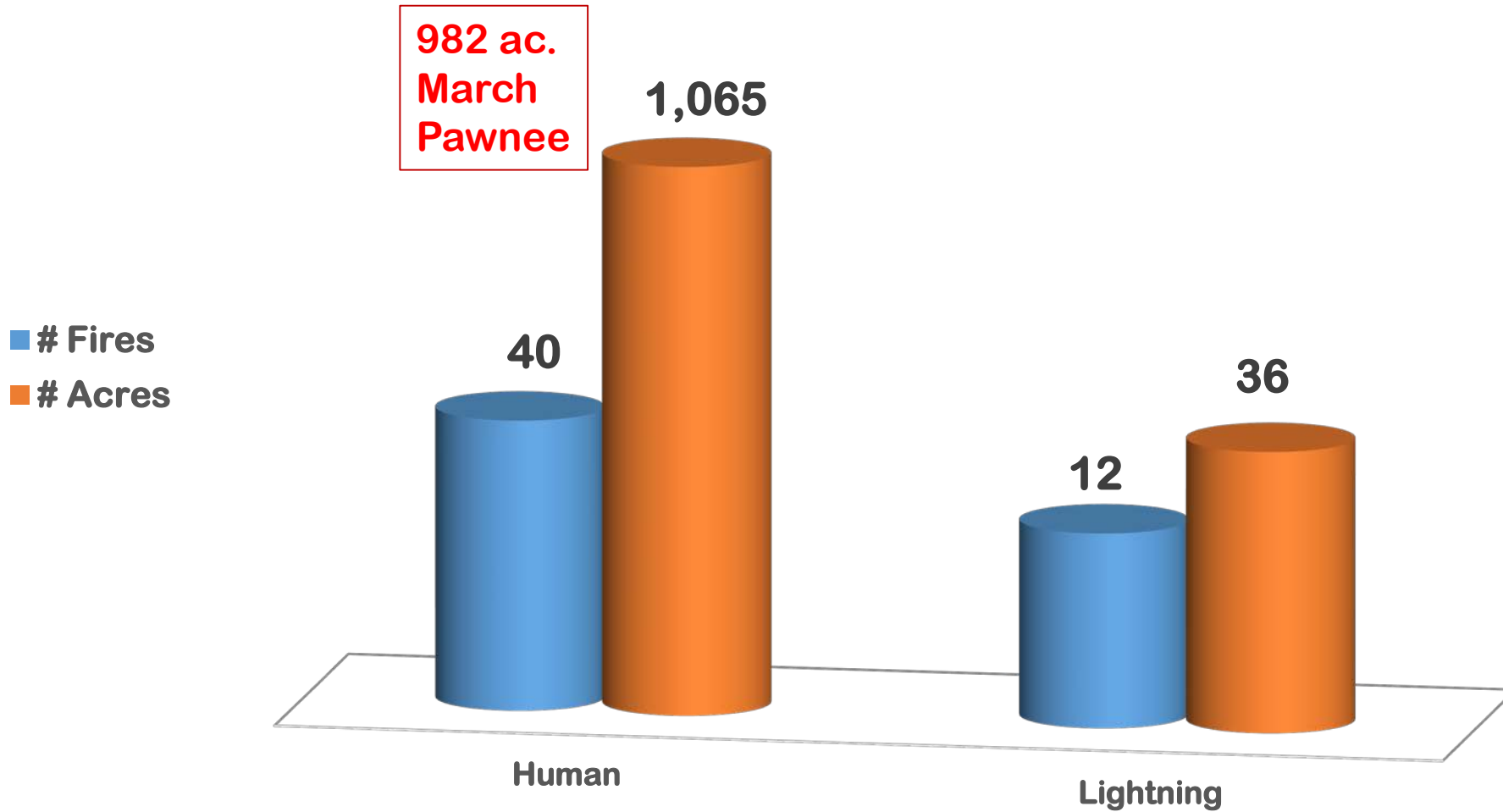
of Fires / Acres by County

■ # Fires

■ Acres

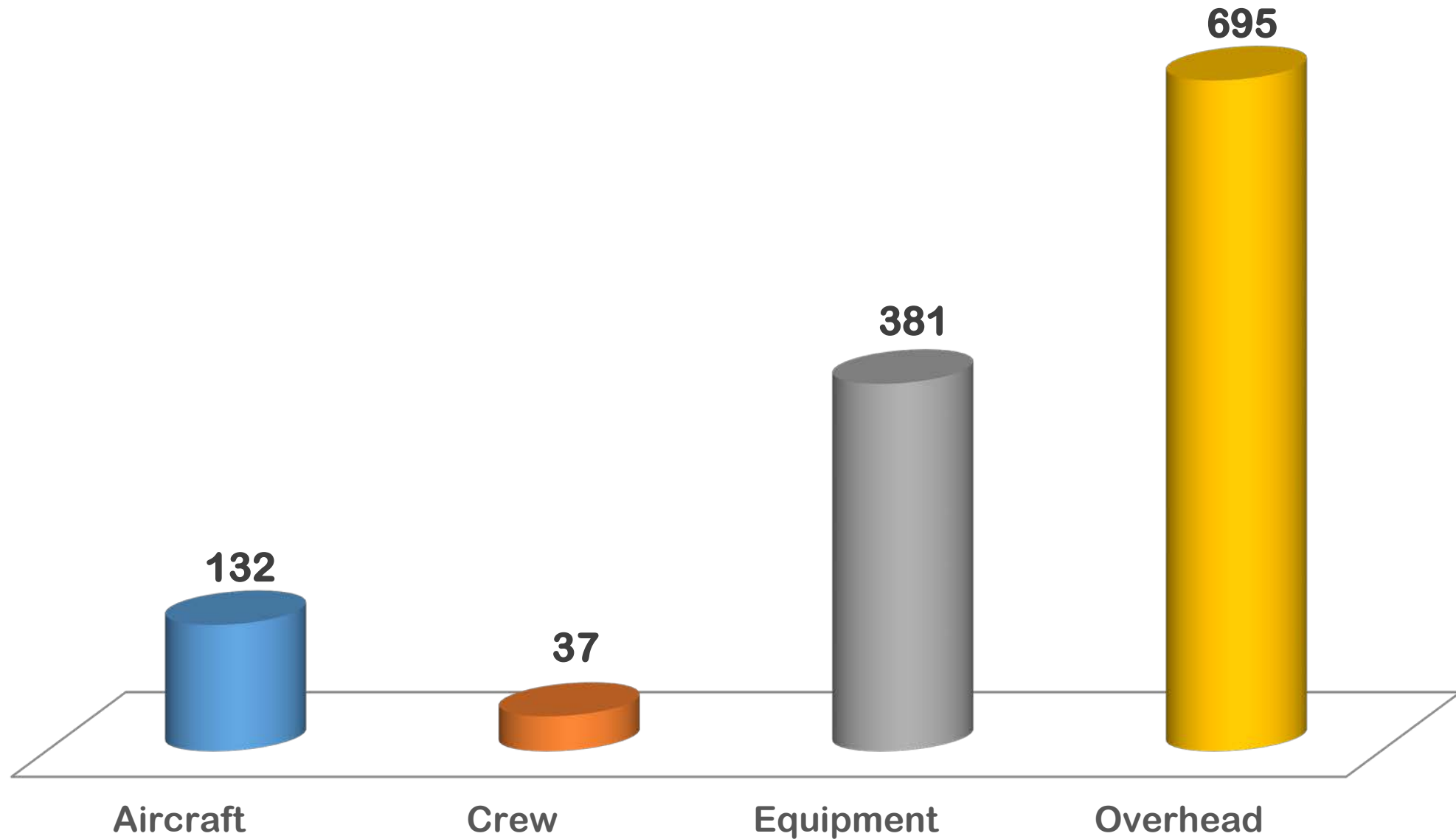


ARF Fires by Cause / Acres



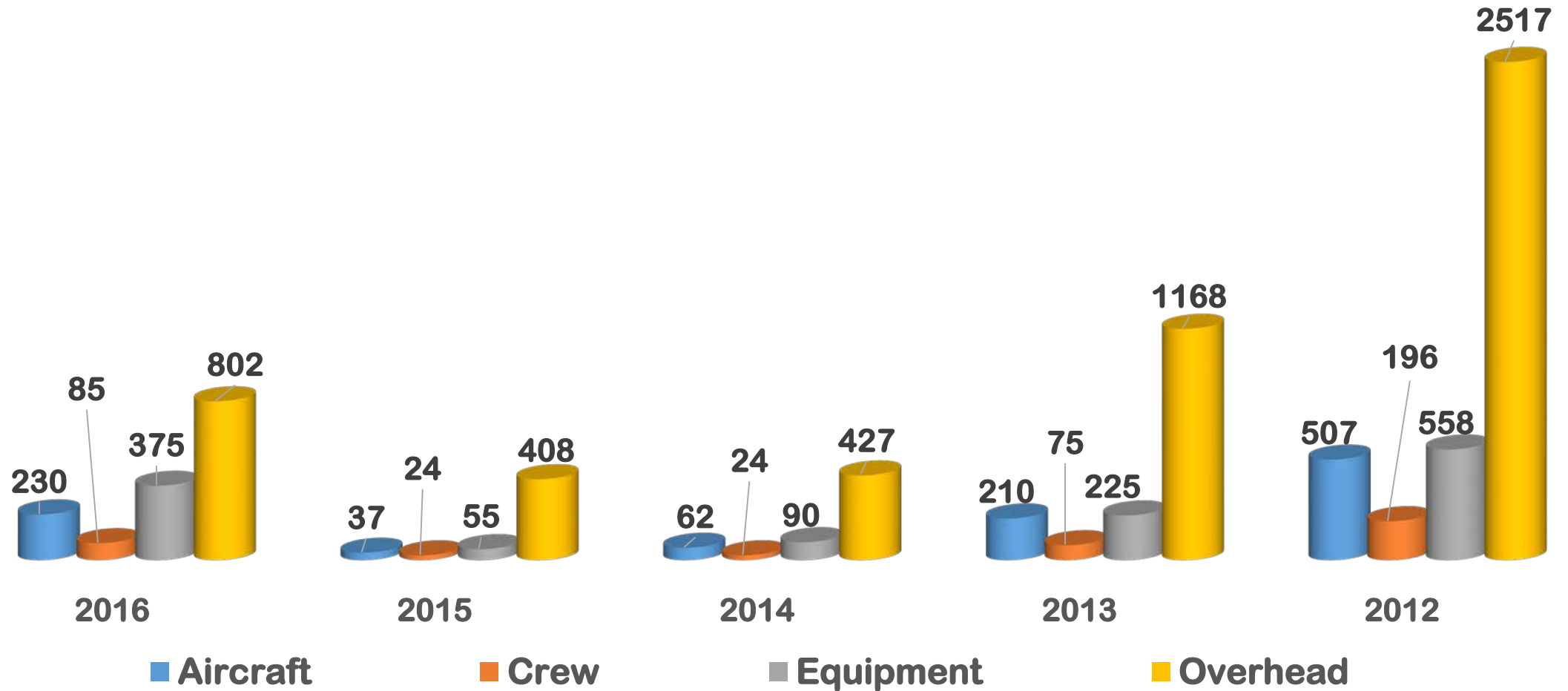
**2017
RESOURCE
ORDERS**

Total # of requests by Catalog

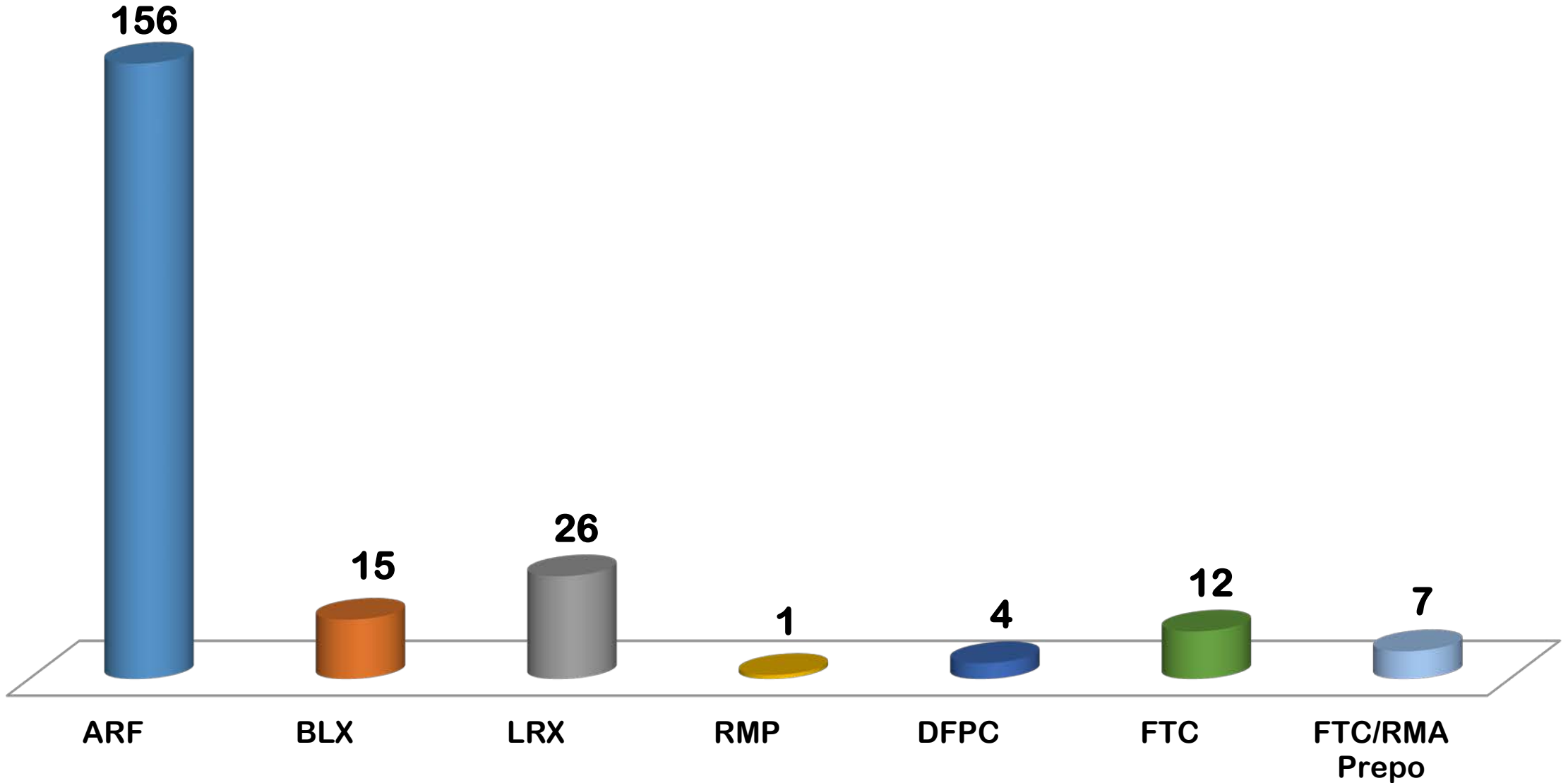


5 year Request Average

AIRCRAFT-209 CREW-81 EQUIPMENT-261 OVERHEAD-1,064

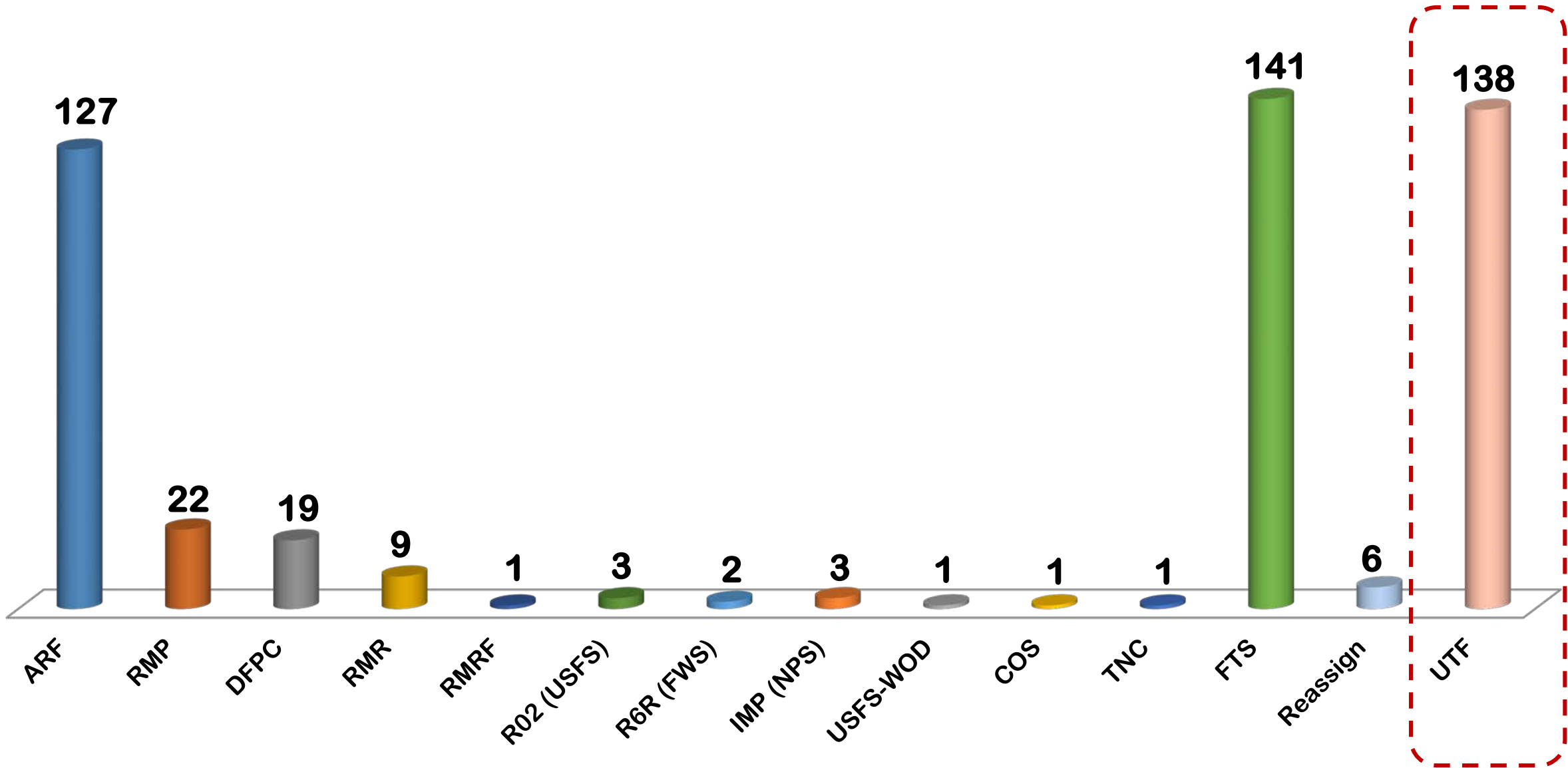


Overhead Requests in Zone by Agency

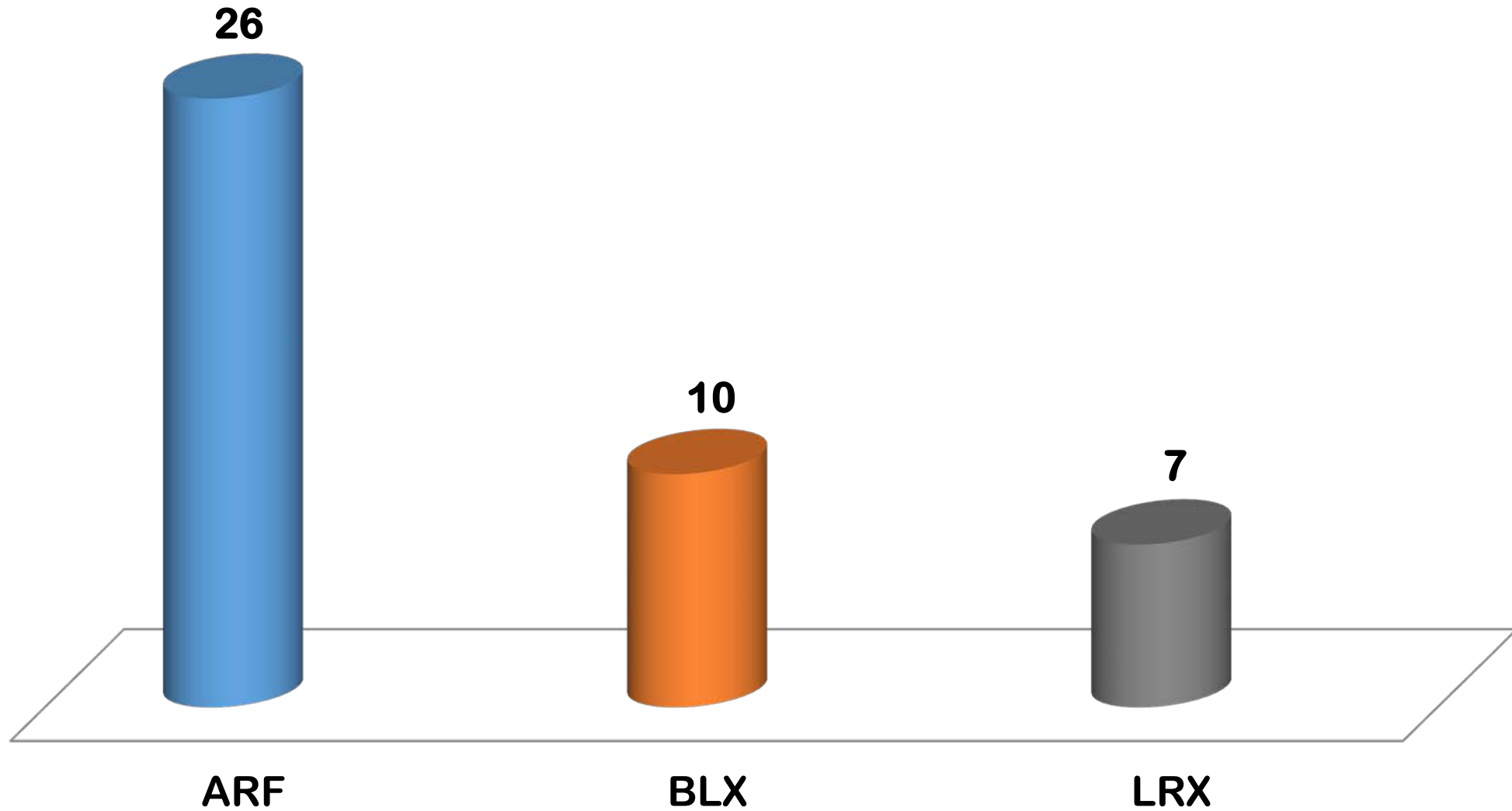


Overhead Requests Out of Zone by Agency

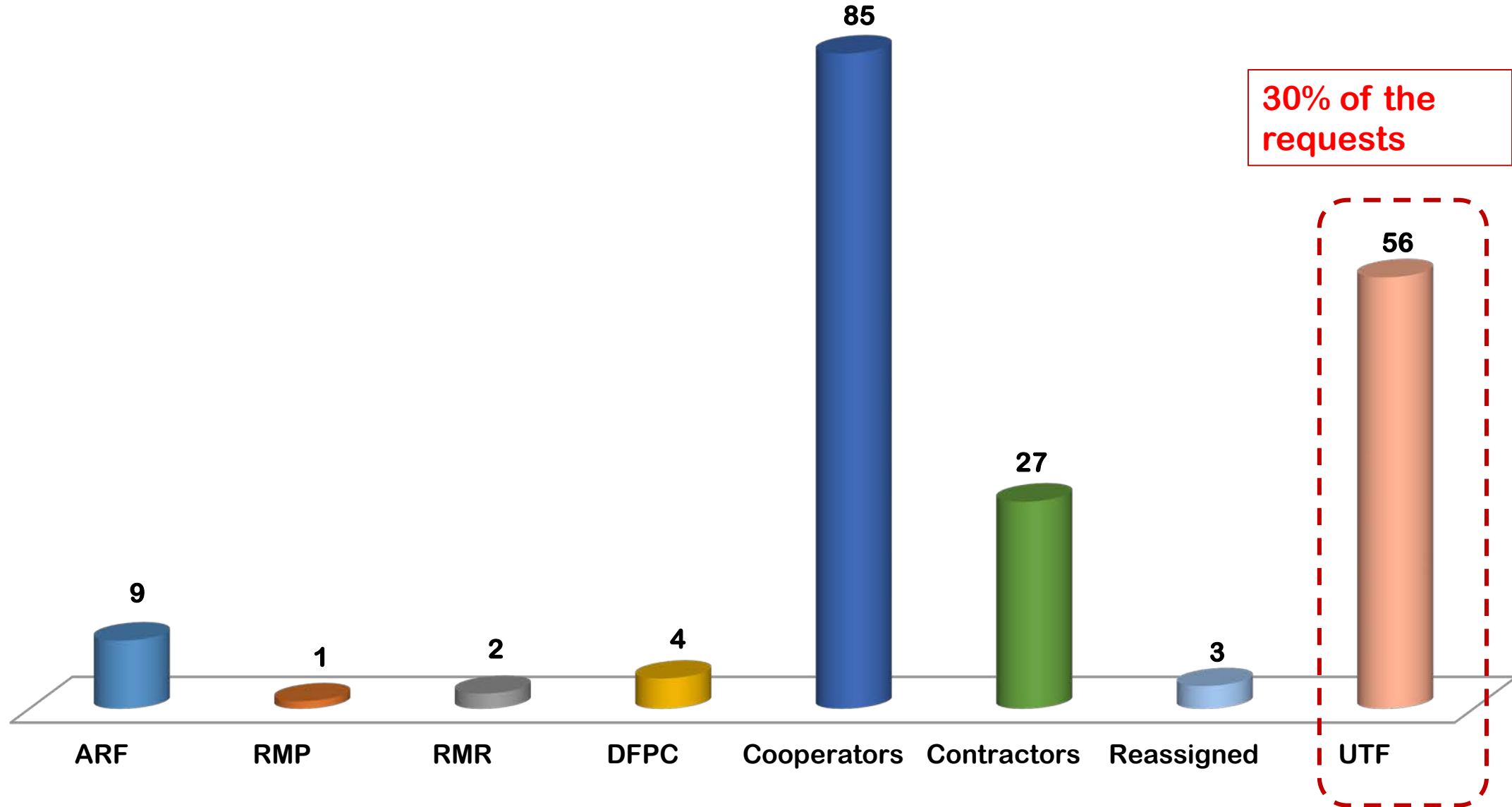
29%



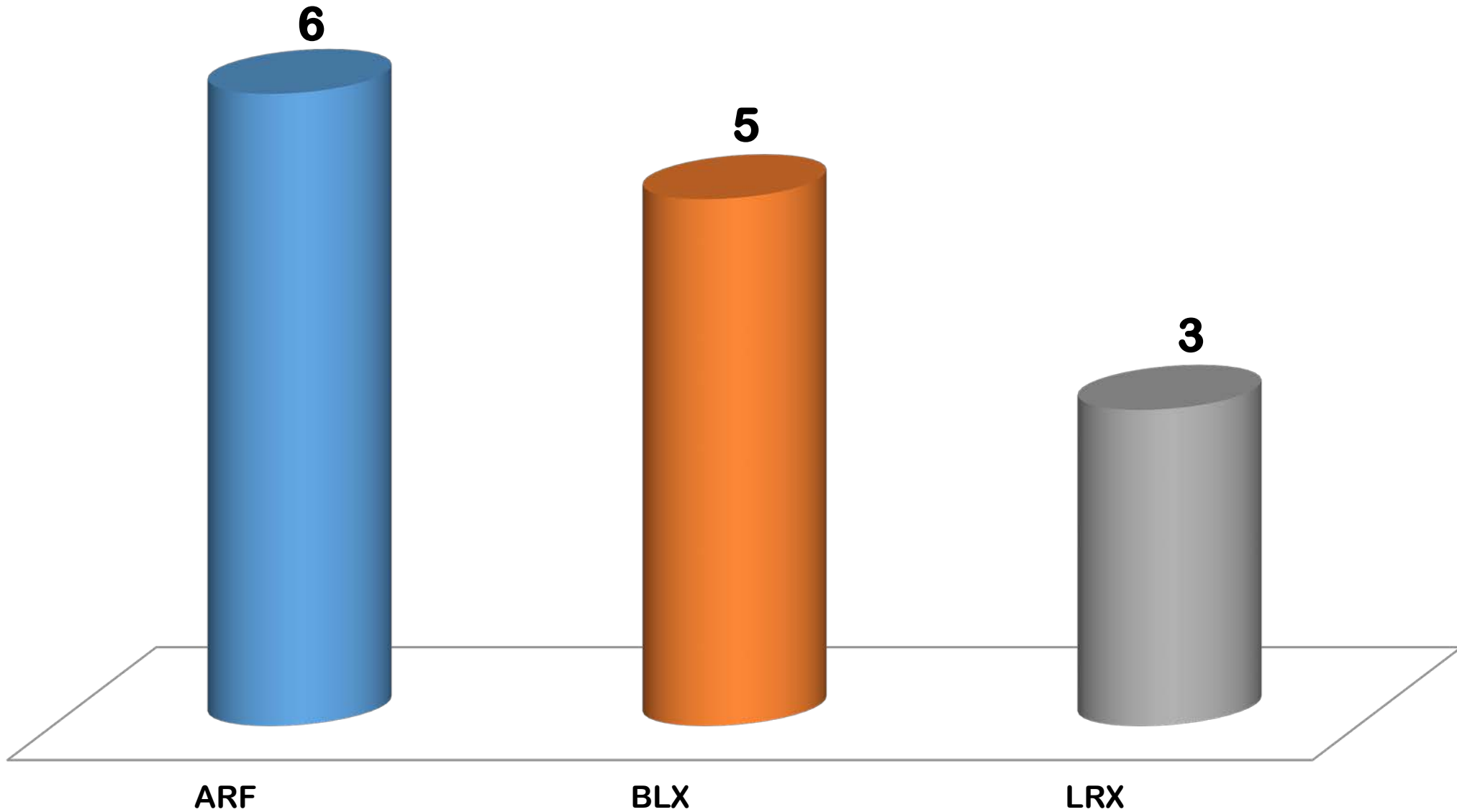
Engine/WT Requests in Zone by Agency



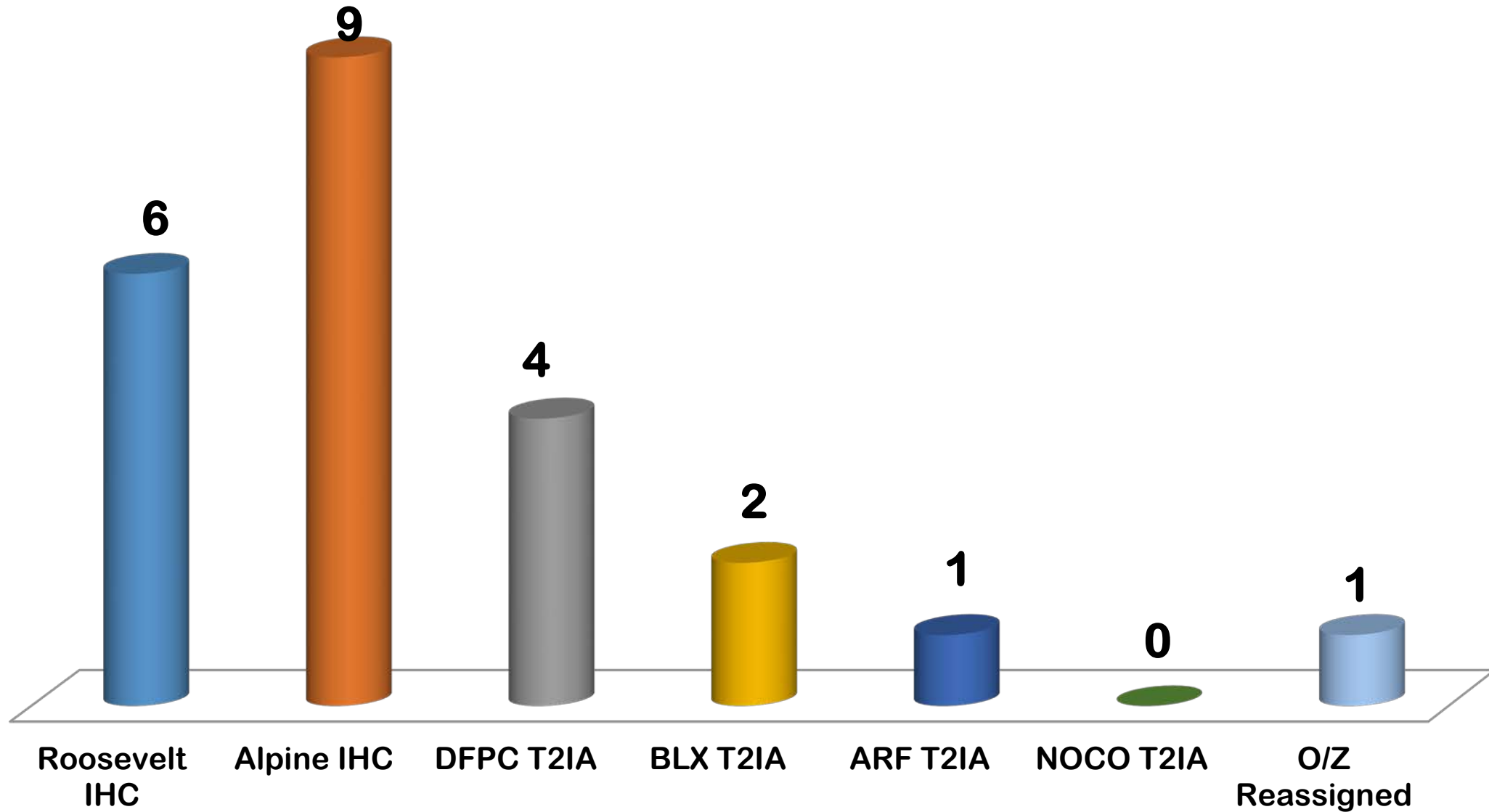
Engine/WT Requests Out of Zone by Agency



Crew Requests in Zone by Agency

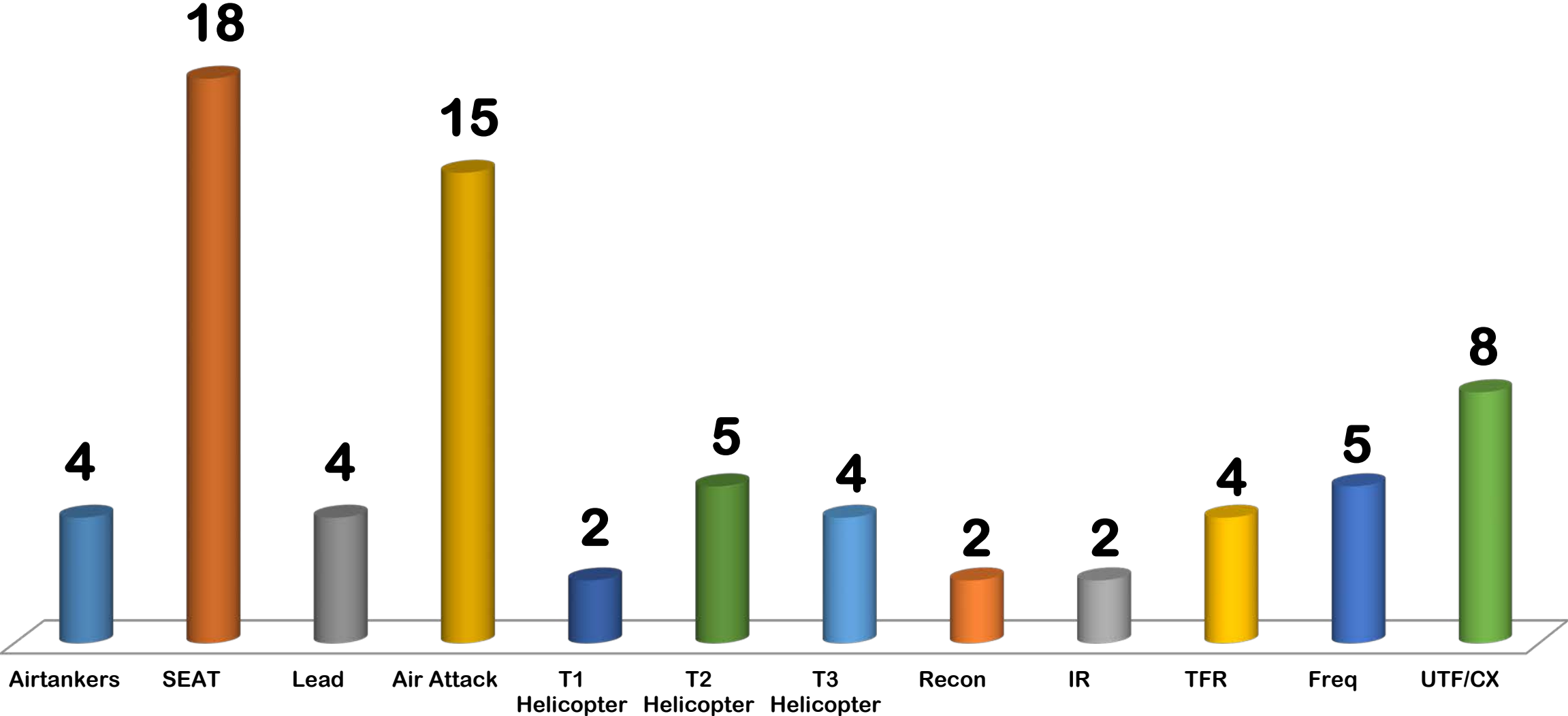


Crew Requests Out of Zone by Agency



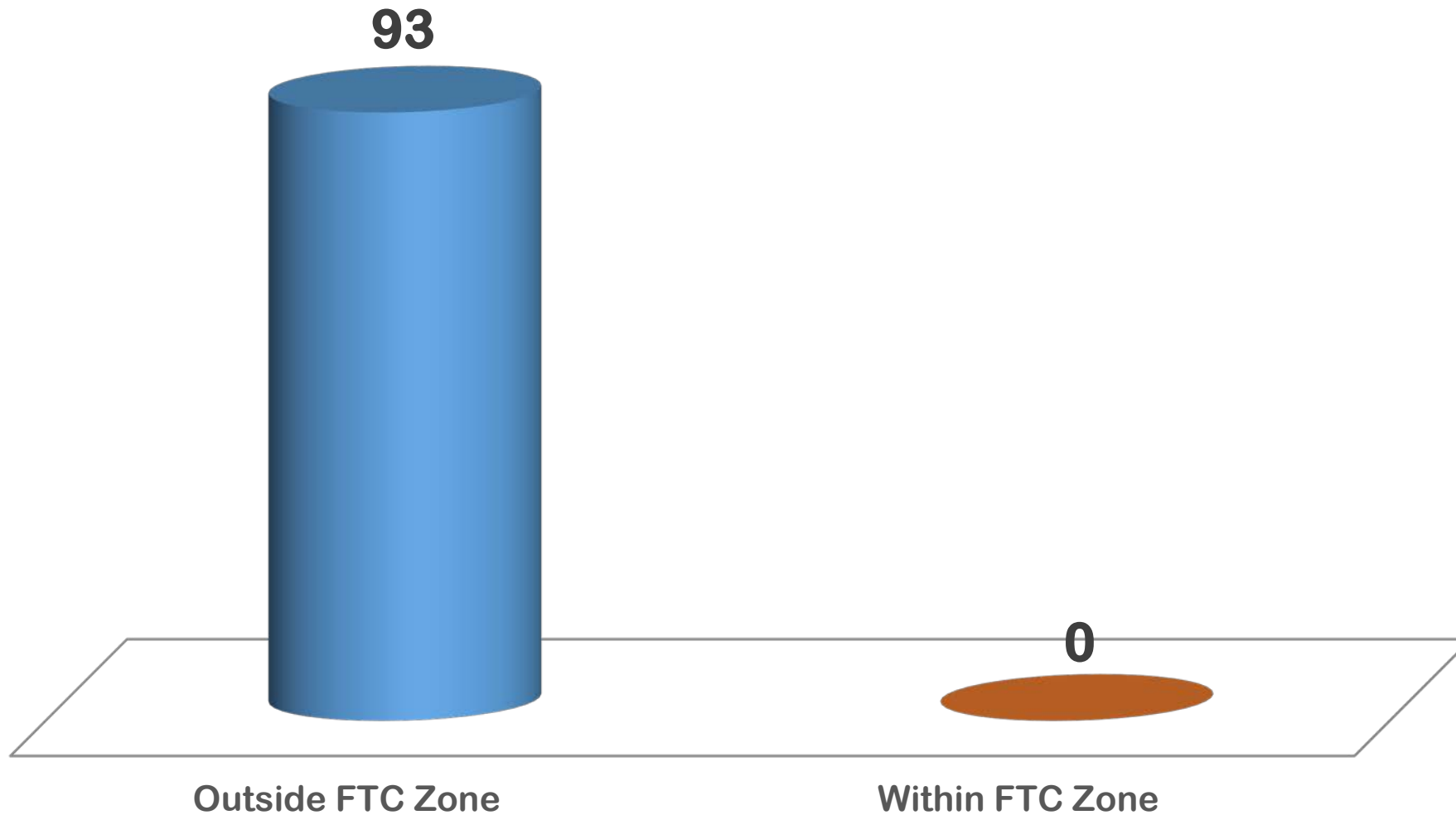
Aircraft Requests in Zone by Type

Total 73 requests



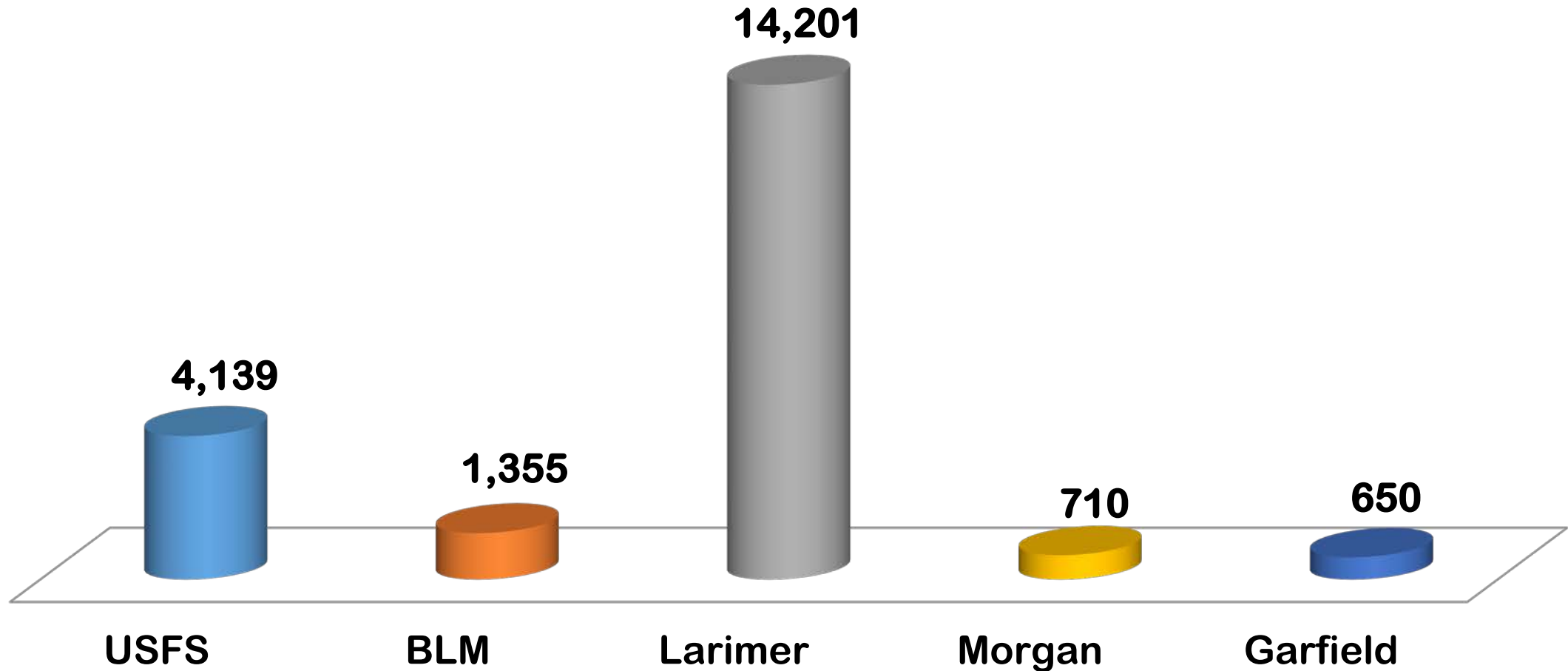
Helicopter 9AC Use

Total # Days Assigned in ROSS



2017 FNL SEAT Base Totals

36 Sorties for 21,055 Gallons
(retardant, water enhancer, water)



2017 Jeffco Airtanker Base Totals

105 sorties for 291,366 gallons of retardant

