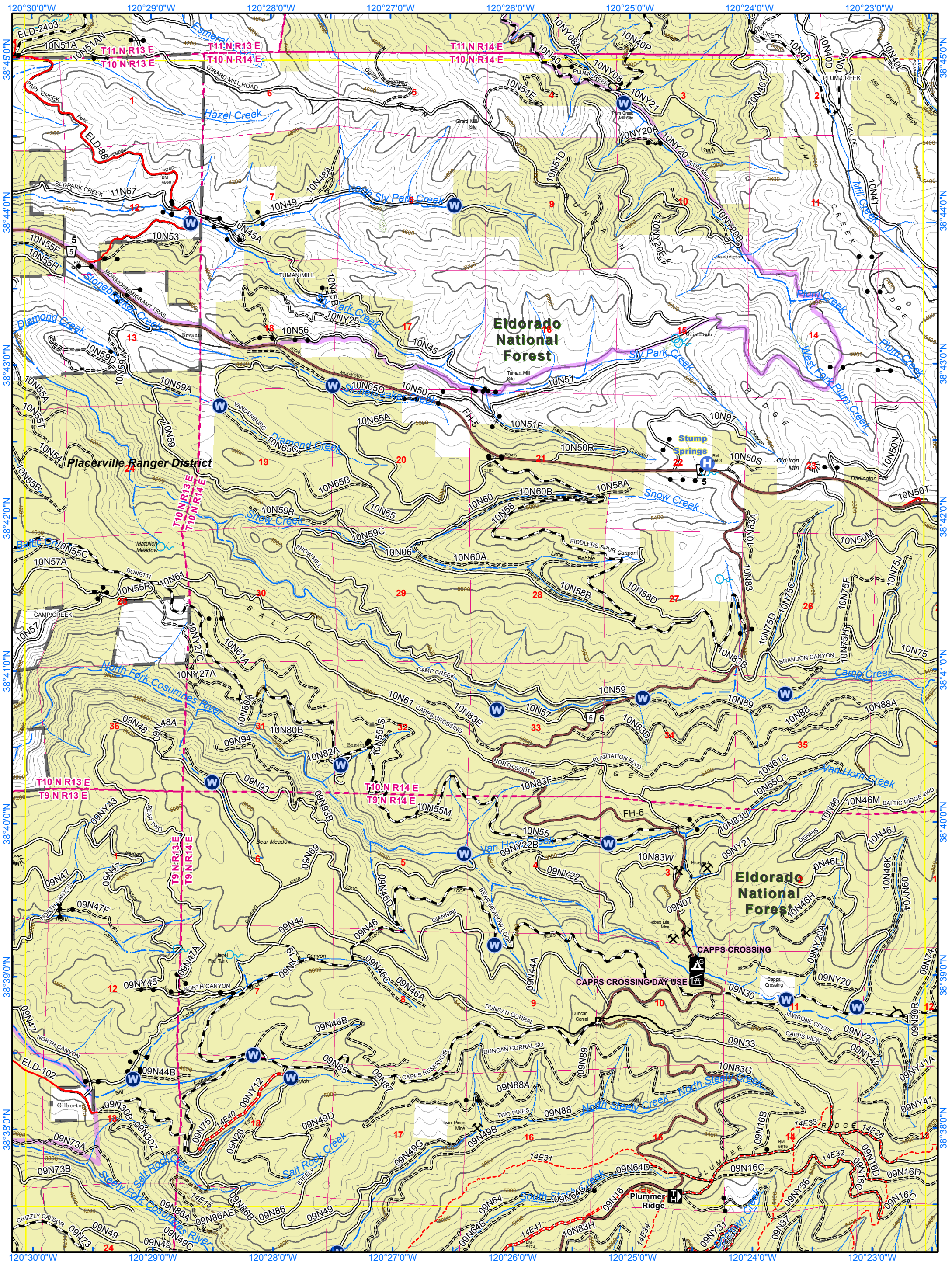


Stump Spring, California

38120F4

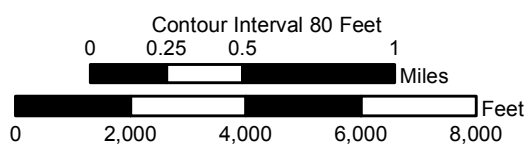
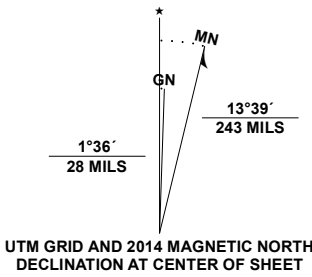
19



Stump Springs Helispot
38° 42.349'
-120° 24.366'

32

For Internal Use Only



March 2015

UTM GRID AND 2014 MAGNETIC NORTH DECLINATION AT CENTER OF SHEET