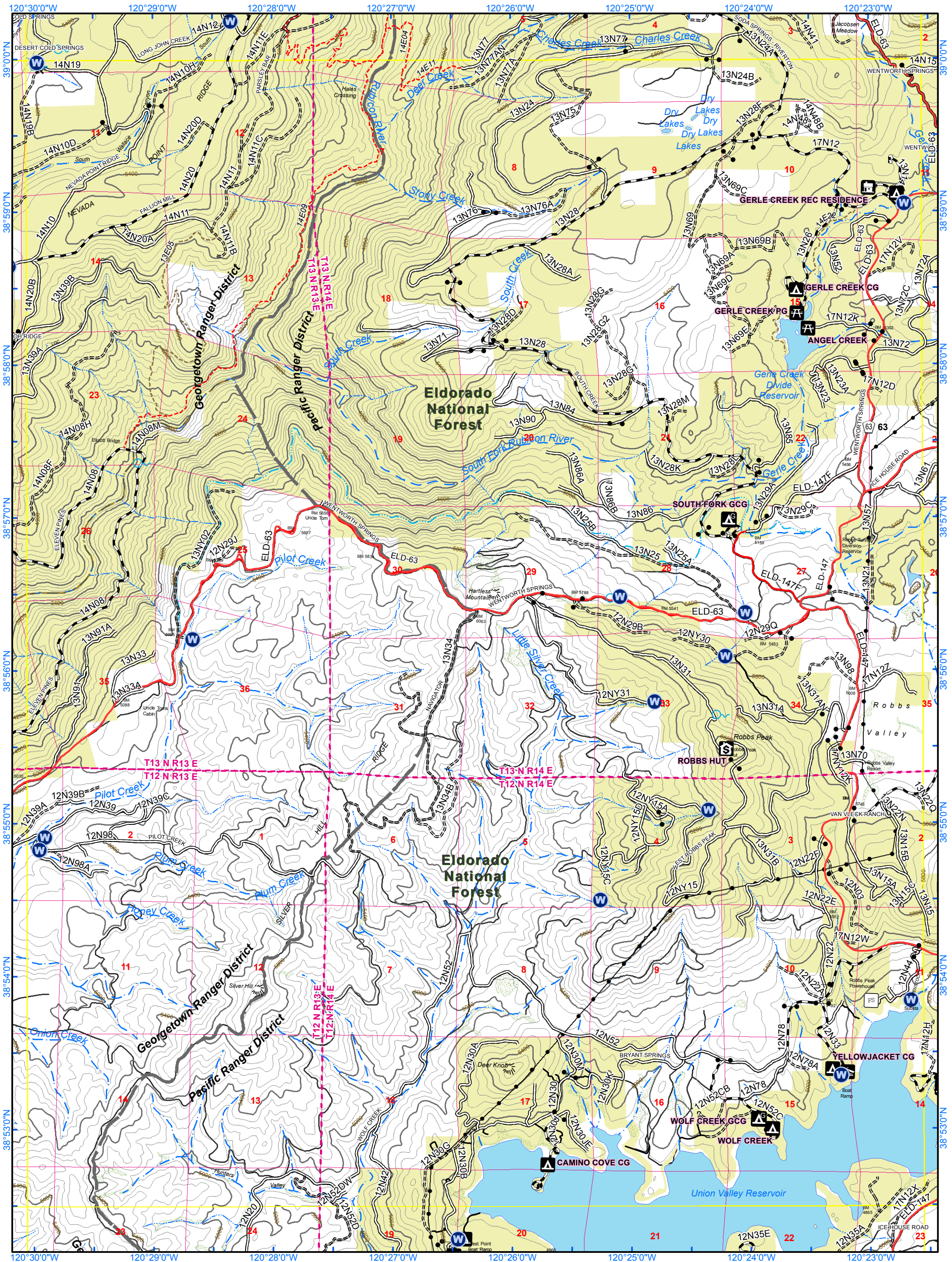


# Robbs Peak, California

38120H4

6

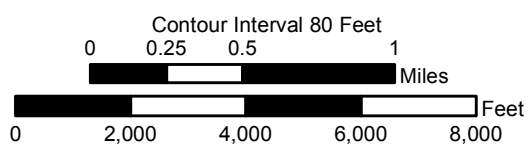
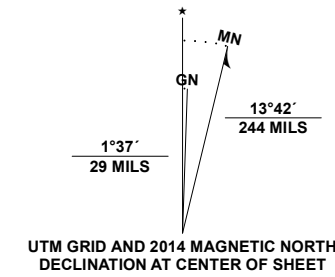


12

14

19

For Internal Use Only



March 2015

Page 13

UTM GRID AND 2014 MAGNETIC NORTH DECLINATION AT CENTER OF SHEET