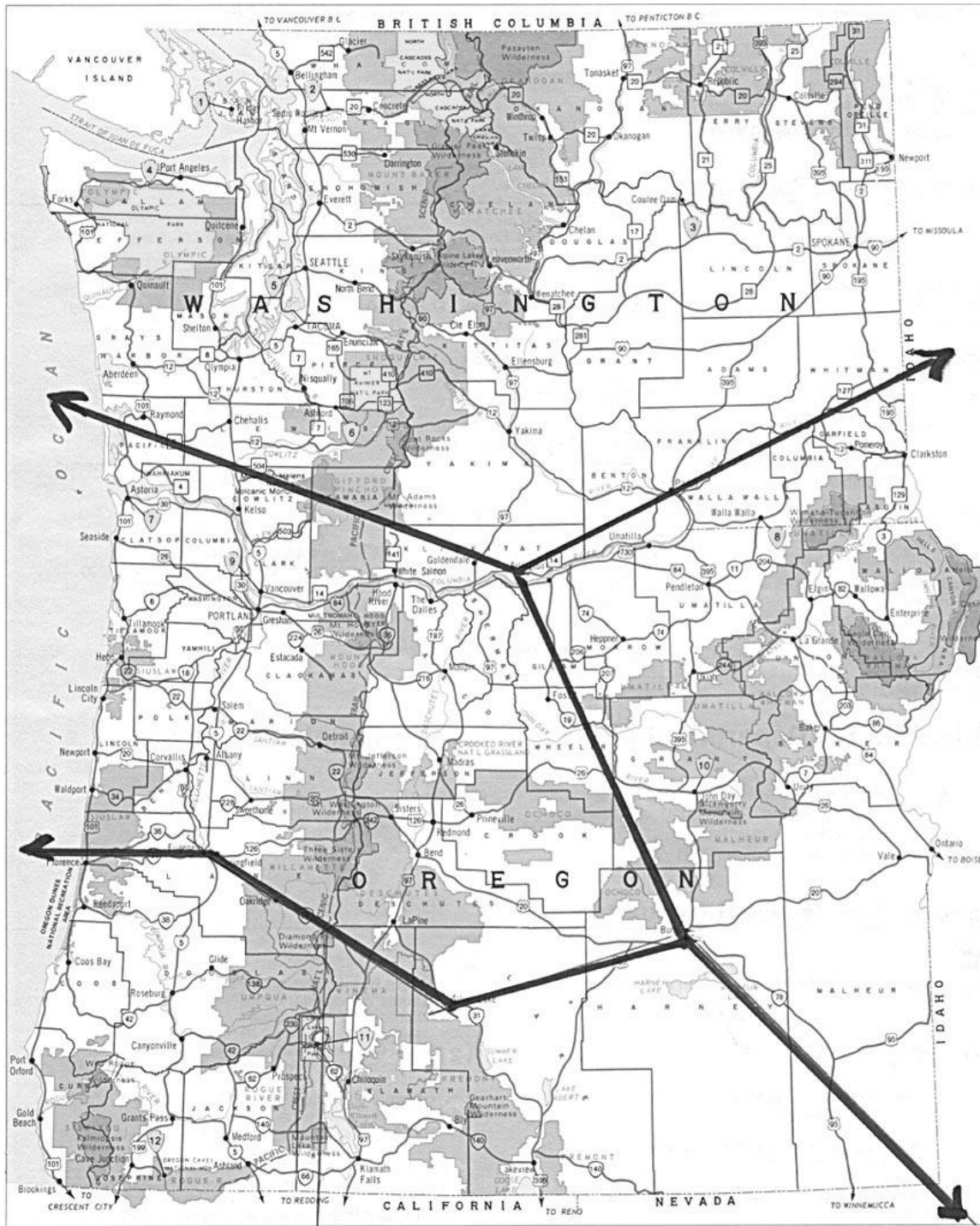
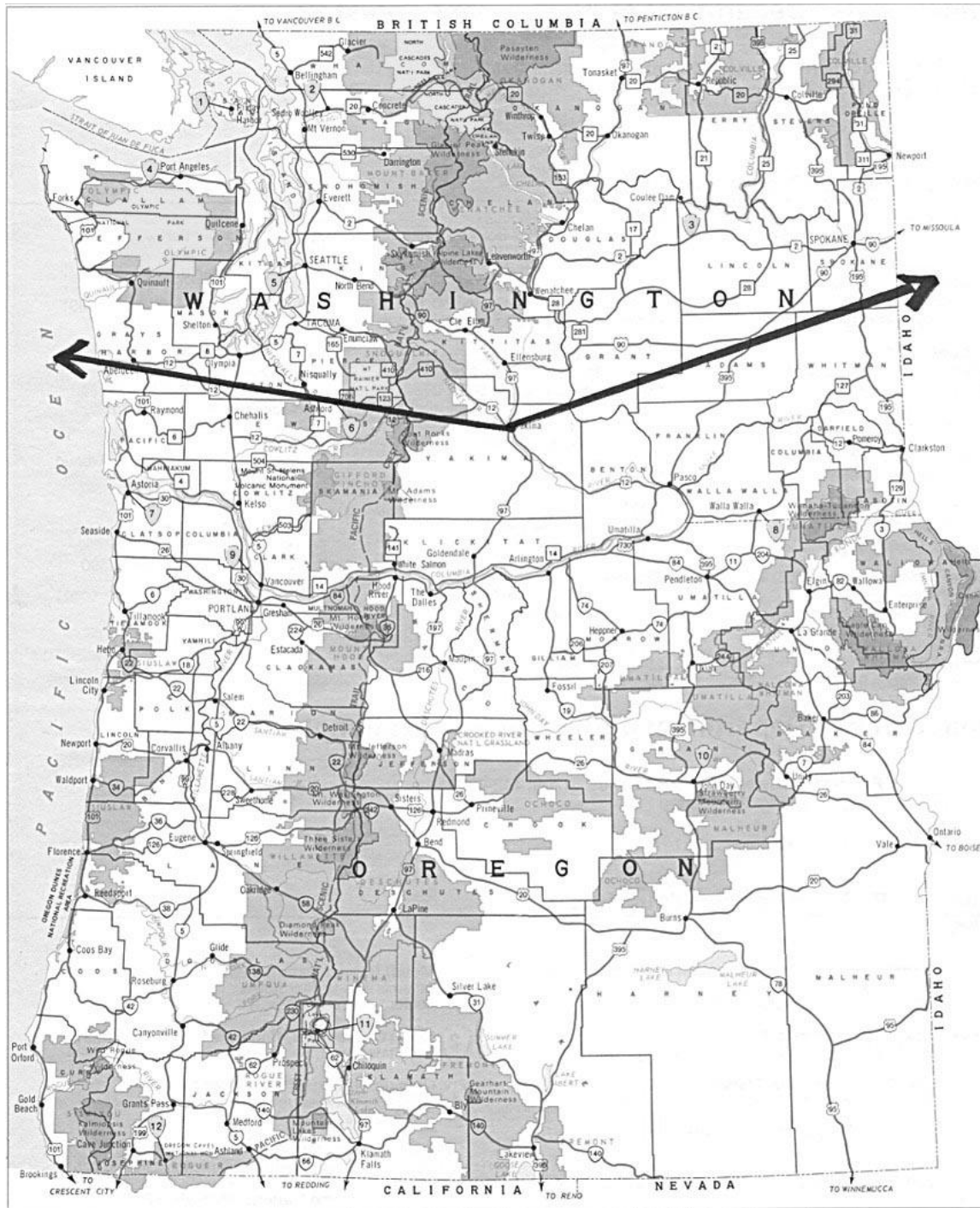


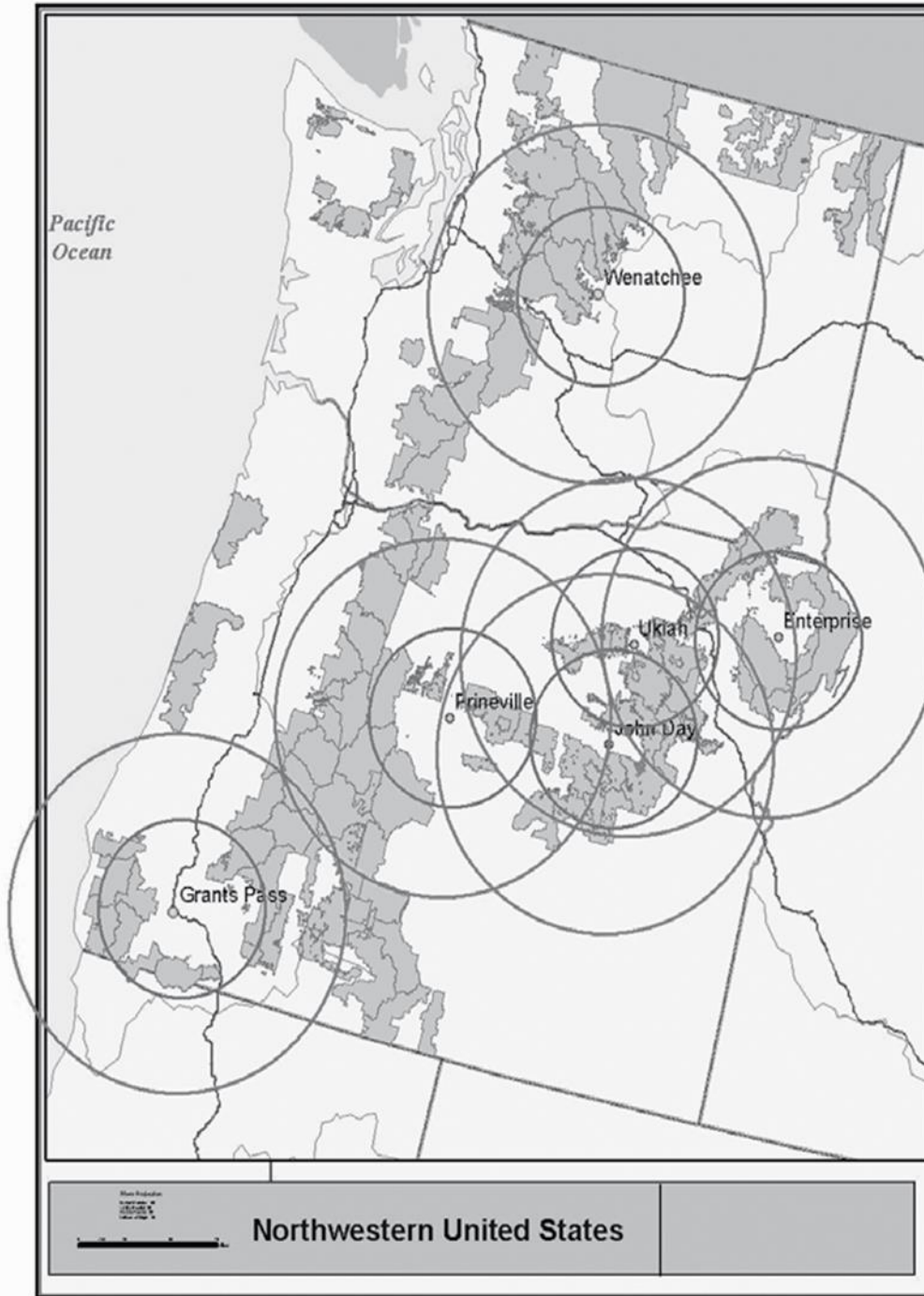
AIRTANKER DISPATCH GUIDE MAP



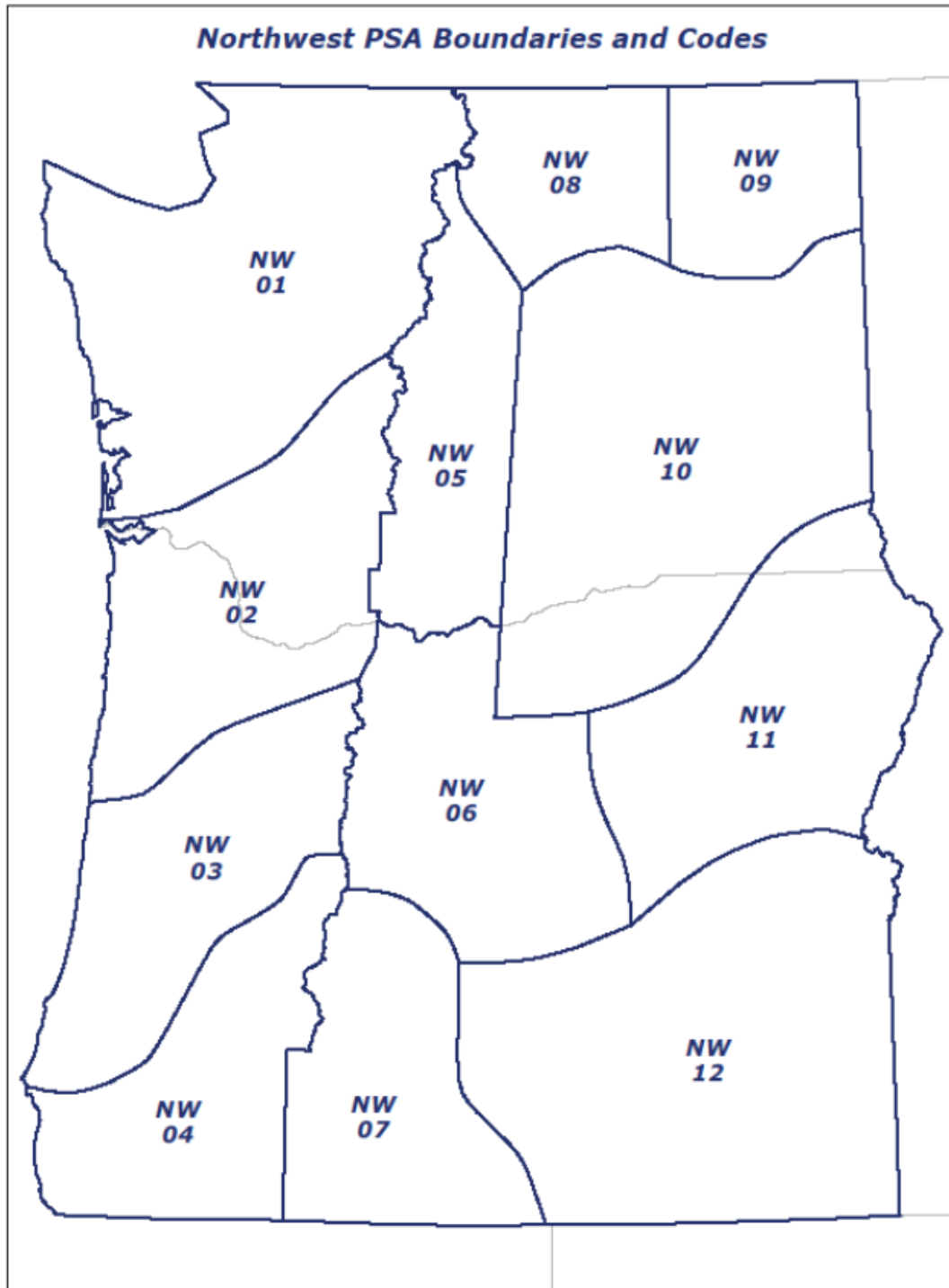
NORTHWEST AREA SMOKEJUMPER DISPATCH GUIDE MAP



NORTHWEST AREA RAPPELLER DISPATCH MAP



NORTHWEST PREDICTIVE SERVICES AREAS (PSA) MAP



TACTICAL AVIATION RESOURCE ORDER FORM

AIRCRAFT DISPATCH		A#	
DATE:	TIME:	SUNSET + 30:	
INCIDENT NAME:		INCIDENT #:	
DESCRIPTIVE LOCATION:		ELEVATION:	
		CHARGE CODE:	
Legal Loc. (Twp/Range/Sec.)			
LAT/LONG: Ddm			
DISTANCE (NM):	BEARING (DEG):	FROM:	
FLIGHT FOLLOWING	Local	RX:	Tone:
		TX:	Tone:
COMMAND FREQUENCY		RX:	Tone:
		TX:	Tone:
A/A FREQUENCY:	Primary	RX:	Tone:
		TX:	Tone:
GROUND CONTACT:		A/G FREQUENCY:	
		RX:	Tone:
		TX:	Tone:
HAZARDS:		BOUNDARY:	
MTR/SUA:		TFR:	
OTHER AIRCRAFT:		RELOAD:	
CALL SIGN:			
AIR CONTACT:			
Aircraft Dispatcher:			

