










JHaddon
7/23/2021 1911
Acres from Hand Sketch
WGS 1984 Datum. LatLong Grid

-  Interpretive Areas
-  Trailhead
-  Shale Creek Fire Closure Area
-  Closed Trails
-  Closed Roads
-  Open Trails
-  Open Roads
-  Contained Line
-  Wildfire Daily Fire Perimeter



PIO
Shale Creek
July 24, 2021
189 Acres
45% Contained