

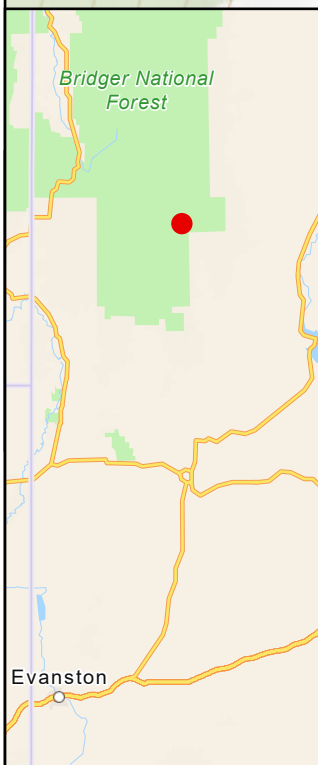


Legend

-  LVT_Unit7A_Completed_12182024_
-  LVT_Unit7A_Remaining_12182024_E

52 Acers Remaining
44 Acers Completed



LVT Windrow Unit 7

USGS The National Map: National Boundaries Dataset, 3DEP Elevation Program, Geographic Names Information System, National Hydrography Dataset, National Land Cover Database, National Structures Dataset, and National Transportation Dataset; USGS Global Ecosystems; U.S. Census Bureau TIGER/Line data; USFS Road data; Natural Earth Data; U.S.

2025

Coordinate System: NAD 1983 UTM Zone 12N

