





**NORTHERN UTAH  
INTERAGENCY FIRE CENTER**

**INITIAL ATTACK RUN CARDS**

**2024**

<p>Bureau of Land Management – UT-WDD</p> <p><b>ERIK VALDEZ</b></p> <p>Digitally signed by ERIK VALDEZ Date: 2024.04.04 13:04:12 -06'00'</p> <p>Erik Valdez – DFMO</p>	<p>State of Utah Forestry, Fire and State Lands – UT-NWS</p> <p><u><i>Brett Waters</i></u></p> <p><b>Brett Waters (Apr 26, 2024 07:45 MDT)</b></p> <p>Brett Waters – FMO</p>
<p>US Forest Service – UT-UWF</p> <p><b>JAMES CHADWICK</b></p> <p>Digitally signed by JAMES CHADWICK Date: 2024.04.02 15:33:58 -06'00'</p> <p>Brook Chadwick - FFMO</p>	<p>US Forest Service – ID-STF</p> <p><b>ANDREW ADDEY</b></p> <p>Digitally signed by ANDREW ADDEY Date: 2024.04.04 13:11:12 -06'00'</p> <p>Andrew Addey – FFMO</p>
<p>National Park Service – UT-TIP &amp; UT-GSP</p> <p></p> <p>Digitally signed by LYNSDAY FONGER Date: 2024.04.04 14:03:31 -06'00'</p> <p>Lyndsay Fonger – FMO</p>	<p>US Fish and Wildlife Service – UT-BBR, UT-FSR</p> <p><b>ERIK HABERSTICK</b></p> <p>Digitally signed by ERIK HABERSTICK Date: 2024.04.10 08:17:09 -06'00'</p> <p>Erik Haberstick - FMO</p>
<p>Bureau of Indian Affairs – UT-UOA</p> <p>Don Mitchell - FMO</p>	<p>State of Utah Forestry, Fire and State Lands – UT-BRS</p> <p></p> <p><u><b>Dustin Richards (Apr 25, 2024 17:35 MDT)</b></u></p> <p>Dusty Richards - FMO</p>
<p>State of Utah Forestry, Fire and State Lands – UT-NES</p> <p><u><i>Ryan Lafontaine</i></u></p> <p><b>Ryan Lafontaine (Apr 26, 2024 06:38 MDT)</b></p> <p>Ryan Lafontaine - FMO</p>	

<p>Bureau of Land Management – UT-WDD</p> <p>Erik Valdez – DFMO</p>	<p>State of Utah Forestry, Fire and State Lands – UT-NWS</p> <p>Brett Waters – FMO</p>
<p>US Forest Service – UT-UWF</p> <p>Brook Chadwick - FFMO</p>	<p>US Forest Service – ID-STF</p> <p>Andrew Addey – FFMO</p>
<p>National Park Service – UT-TIP &amp; UT-GSP</p> <p>Lyndsay Fonger – FMO</p>	<p>US Fish and Wildlife Service – UT-BBR, UT-FSR</p> <p>Erik Haberstick - FMO</p>
<p>Bureau of Indian Affairs – UT-UOA</p> <p><b>DONALD MITCHELL</b></p> <p>Digitally signed by DONALD MITCHELL  Date: 2024.04.26 13:45:13 -06'00'</p> <p>Don Mitchell - FMO</p>	<p>State of Utah Forestry, Fire and State Lands – UT-BRS</p> <p>Dusty Richards - FMO</p>
<p>State of Utah Forestry, Fire and State Lands – UT-NES</p> <p>Ryan Lafontaine - FMO</p>	

# Northern Utah Interagency Run Cards, 2024

Effective June 1 through October 1.

**Notifications will occur at any time of year.**

The Interagency Run Cards are developed by a group of interagency representatives to provide guidance to the Northern Utah Interagency Fire Center (NUIFC) for initial attack dispatching of wildland fire suppression resources within a pre-identified geographic areas (run card zones).

The run cards are used when there is a new smoke reported and doesn't meet the discretionary smoke report criteria. **When a NWCG qualified Incident Commander is on scene of the fire, they may adjust the pre-established initial attack response as identified on the run card** by cancelling resources currently enroute (or about to be dispatched) or ordering additional resources.

Duty Officers may only make an adjustment to the Run Card after gathering situational awareness/intelligence from current responding resources. This should be a rare augmentation to the pre-established Run Card response for initial attack.

## **Discretionary Smoke Reports:**

If any of the following smoke reports are received, the appropriate Duty Officer (DO) will need to be contacted to determine the response.

- Afterhours smoke reports (1830-0730) or when NUIFC is not staffed
- Federal Aviation Administration (FAA) Report
- Abandoned Campfires, when clearly stated that it is still within the ring
- Any reported fire that falls outside of the Run Card response period (June 1-October 1)

During periods of large/multiple fire activity, when there are not enough resources to fill the run cards, the Duty Officers from FF&SL, USFS and BLM will be available to NUIFC to assist in initial attack incident prioritization.

## **After Hours Dispatch Procedures:**

**Dispatch:** The on-call dispatcher should not make notifications based per the run cards to the DOs between the hours of 2200 and 0600, if there are only local government resources on-scene and the IC identifies no additional resources are needed to suppress the fire. The DO's will be notified the following business day once a field fire report has been provided to NUIFC and jurisdiction has been determined. If there are federal resources responding, additional resources being requested, or there needs to be a suppression decision made by a DO, the on-call dispatcher will call the appropriate DO to make notifications or get additional suppression directions. The on-call dispatcher will contact the DO anytime there needs to be a decision made regardless of the time of day.

**BLM:** After resource duty hours, dispatchers will contact the BLM Duty Officer who will determine the level of response for BLM fires. If unable to make contact with the Duty Officer, contact the FMO. Dispatchers are still responsible for making all notifications per the run card.

**STATE:** After resource duty hours, dispatchers will notify the State Area FMO and/or Duty Officers who will then determine the level of response for state and private fires. If unable to make contact with the Area FMO / Duty Officer, contact the State Duty Officer (Brett Ostler (385) 251-0144 or Wade Snyder 801-554-6121). Dispatchers are still responsible for making all notifications per the run card.

**USFS:** After resource duty hours, dispatchers will notify the appropriate USFS Zone Duty Officer who will determine the level of response for USFS fires. If unable to make contact with the zone DO, contact the Forest DO. Dispatchers are still responsible for making all notifications per the run card.

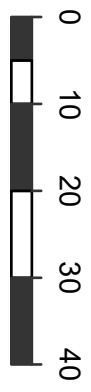
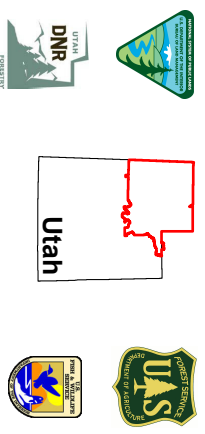
**General Notes:**

- Local department and county resource should not be dispatched out of their area of response unless notification to the agency DO has been made prior to the dispatch of their resources.
- Volunteer and city fire departments (or any other resource not dispatched by NUIFC) will not be considered as meeting the run card requirements for numbers of resources during the initial attack dispatch.
- The Northern Utah Interagency Multi-Agency Coordinating (MAC) group will convene and prioritize extended attack fires or as warranted during elevated times of fire activity or limited resource availability for dispatches.
- If resources are dispatched away from their zone, the duty officer responsible for that resource will be notified.

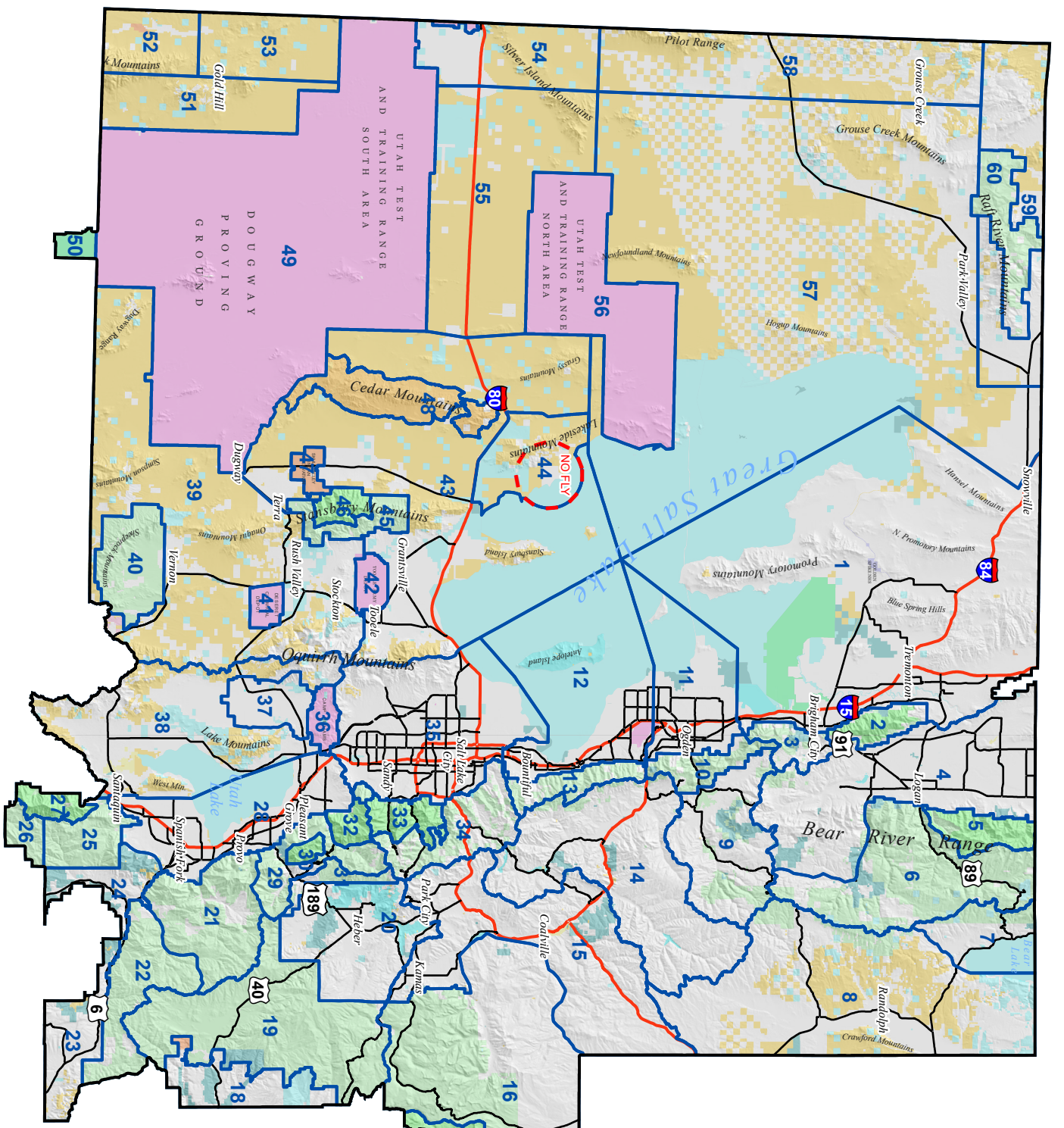
**Agency-Specific Notes:**

- If fire is on **state, county or private lands** the use of additional **aviation resources** will be authorized by the Area Duty Officer and/or Fire Warden.
- **Heavy equipment** use on fires on **federal land** requires agency approval. Approval is not required before dispatch of resources on a run card, but will be coordinated between the Duty Officer, Incident Commander, Resource Advisor, and Agency Administrator before equipment is used.
- **If a fire plots in USFS Wilderness**, helicopter may recon only unless approved to engage by Zone Duty Officer after they get Forest Supervisor approval for use of any mechanized equipment.

# Northern Utah Interagency Fire Center Run Card Zones



- Run Card Zones
- Surface Management Agency**
- Bureau of Land Management (BLM)
- BLM Wilderness
- Bankhead-Jones Land Use Lands
- Bureau of Reclamation
- American Indian Reservation
- Military Reservations
- National Park Service
- Other Federal Lands
- Private
- State of Utah
- State of Utah Parks
- State of Utah Wildlife
- U.S. Fish and Wildlife Refuge
- USDA Forest Service
- USDA Forest Service Wilderness



# Zone 1

## Box Elder County (Bear River Valley to Plymouth to Promontory)

FDRA: 478 (Desert)

Follow these procedures in the order listed

<b>PROCEDURES</b>	Dispatch closest forces based on current dispatch level. See table below for number and type of resource to be dispatched		
	Suggested closest Resources:		
	FS Engine (South Weber)		
	FS Engine (Logan)		
	<p>If in USFS Wilderness, helicopter may recon only unless approved to engage by Zone Duty Officer after they get Forest Supervisor approval for use of any mechanized equipment.</p> <p style="color: red; text-align: center;">If fire is on state, county, or private lands use of additional aviation resources will be authorized by State Area DO or Fire Warden</p>		
Primary Notifications		Other Notifications (as warranted)	
ST BRS DO		BLM DO	
Box Elder County Dispatch		BBR Project Leader (if near boundary)	
Box Elder County Warden		FS NZ DO	
BBR FMO (if near boundary)		Golden Spike NHS (if near boundary)	
		Park Service FMO (if near boundary)	
		Tooele County Dispatch (Promontory Pt)	
		East Idaho Interagency Fire Center	
		FS Patrol Captain (if threat to FS land)	

<b>Dispatch Level:</b>	<b>LOW</b>	<b>MODERATE</b>	<b>HIGH</b>
<b>RESOURCES (minimum)</b>	1 Engine	2 Engines 1 Water Tender	3 Engines 1 Water Tender 1 ATGS
<b>Resources = Engine or IA Squad, or any combination thereof</b>			

Primary Initial Attack Frequencies			
Frequency Name	Receive	Transmit	Tone
BLM Hansel	170.5125	163.0250	123.0
FS Little Mt	169.9500	164.1250	123.0
FS Mt. Ogden	169.9500	164.1250	110.9
BLM Francis	173.6750	164.7750	167.9
If near Utah/Idaho border, consider using Tac 2 or Tac 3 to assist with frequency management			

# Zone 2

## Box Elder & Cache Counties (Wellsville Wilderness Area – Logan Ranger District)

FDRA: 479 (Wasatch Mtns)

Follow these procedures in the order listed

<b>PROCEDURES</b>	Dispatch closest forces based on current dispatch level. See table below for number and type of resource to be dispatched	
	Suggested closest Resources:	
	FS Helicopter (Mt. Green)	
	FS Engine (Logan)	
	FS Engine (South Weber)	
	If fire is on or adjacent to wilderness area, notify the FS North Zone Duty Officer.	
	If in USFS Wilderness, helicopter may recon only unless approved to engage by Zone Duty Officer after they get Forest Supervisor approval for use of any mechanized equipment.	
	If fire is on state, county, or private lands use of additional aviation resources will be authorized by State Area DO or Fire Warden	
	Primary Notifications	Other Notifications (as warranted)
	FS NZ DO ST BRS DO Box Elder County Dispatch Cache County Dispatch Cache County Warden FS Patrol Captain	Box Elder County Warden

<b>Dispatch Level:</b>	<b>LOW</b>	<b>MODERATE</b>	<b>HIGH</b>
<b>RESOURCES (minimum)</b>	Contact DO	1 Resource	2 Resources 1 Helicopter
<b>Resources = Engine or IA Squad, or any combination thereof</b>			

Primary Initial Attack Frequencies			
Frequency Name	Receive	Transmit	Tone
FS Mt. Ogden	169.9500	164.1250	110.9 (Box Elder)
FS Little Mt	169.9500	164.1250	123.0
FS Logan	169.9500	164.125	146.2 (Cache)
BLM Hansel	170.5125	163.0250	123.0



# Zone 3

## Brigham City (USFS Willard Peak, Box Elder County)

FDRA: 479 (Wasatch Mtns)

Follow these procedures in the order listed

<b>PROCEDURES</b>	Dispatch closest forces based on current dispatch level. See table below for number and type of resource to be dispatched		
	Suggested closest Resources:		
	FS Engine (South Weber)		
	FS Engine (Logan)		
	FS Helicopter (Mt. Green)		
	<p>If in USFS Wilderness, helicopter may recon only unless approved to engage by Zone Duty Officer after they get Forest Supervisor approval for use of any mechanized equipment.</p> <p style="color: red; text-align: center;">If fire is on state, county, or private lands use of additional aviation resources will be authorized by State Area DO or Fire Warden</p>		
Primary Notifications		Other Notifications (as warranted)	
FS NZ DO			
ST BRS DO			
Box Elder County Dispatch			
Box Elder County Warden			
FS Patrol Captain (if a threat to FS land)			

<b>Dispatch Level:</b>	<b>LOW</b>	<b>MODERATE</b>	<b>HIGH</b>
<b>RESOURCES (minimum)</b>	Contact DO	2 Resources	3 Resources
Resources = Engine or IA Squad, or any combination thereof		1 Helicopter	1 Helicopter
			1 ATGS
			1 SEAT

Primary Initial Attack Frequencies			
Frequency Name	Receive	Transmit	Tone
FS Mt. Ogden	169.9500	164.1250	123.0
FS Little Mtn	169.9500	164.1250	110.9
FS Logan Pk	169.9500	164.1250	146.2

# Zone 4

## Cache County (Logan, Hyrum, West Ant Flat)

FDRA: 479 (Wasatch Mtns)

Follow these procedures in the order listed

<b>PROCEDURES</b>	Dispatch closest forces based on current dispatch level. See table below for number and type of resource to be dispatched		
	Suggested closest Resources:		
	FS Engine (Logan)		
	FS Helicopter (Mt. Green)		
	If fire is adjacent to wilderness area, notify FS NZ DO		
	Caribou-Targhee National Forest administers FS lands South of the Utah/Idaho Stateline NE of Plymouth and NW of Clarkston		
	If in USFS Wilderness, helicopter may recon only unless approved to engage by Zone Duty Officer after they get Forest Supervisor approval for use of any mechanized equipment.		
	If fire is on state, county, or private lands use of additional aviation resources will be authorized by State Area DO or Fire Warden		
	Primary Notifications		Other Notifications (as warranted)
	FS NZ DO	East Idaho Interagency Fire Center	
ST BRS DO	FS Patrol Captain (if a threat to FS land)		
Cache County Dispatch			
Cache County Warden			

<b>Dispatch Level:</b>	<b>LOW</b>	<b>MODERATE</b>	<b>HIGH</b>
<b>RESOURCES (minimum)</b>	1 Engine	2 Engines	2 Engines 1 Helicopter
<b>Resources = Engine or IA Squad, or any combination thereof</b>			

Primary Initial Attack Frequencies			
Frequency Name	Receive	Transmit	Tone
FS Logan Pk	169.9500	164.1250	146.2
FS Newton Hill	169.9500	164.1250	167.9
FS Beaver Mtn	169.9500	164.1250	156.7
ST Logan Pk	151.2350	159.4200	151.4
If near Idaho border, consider using Tac 2 or 3 to assist with frequency management			

# Zone 5

## Mt. Naomi Wilderness

FDRA: 479 (Wasatch Mtns)

Follow these procedures in the order listed

<b>PROCEDURES</b>	Dispatch closest forces based on current dispatch level. See table below for number and type of resource to be dispatched	
	Suggested closest Resources:	
	FS Engine (Logan)	FS Engine (Mt. View)
	FS Helicopter (Mt. Green)	
	FS Engine (South Weber)	
	Fire is in the wilderness area, notify the FS North Zone Duty Officer.	
	If in USFS Wilderness, helicopter may recon only unless approved to engage by Zone Duty Officer after they get Forest Supervisor approval for use of any mechanized equipment.	
	If fire is on state, county, or private lands use of additional aviation resources will be authorized by State Area DO or Fire Warden	
	Primary Notifications	Other Notifications (as warranted)
	FS NZ DO ST BRS DO Cache County Dispatch Cache County Warden FS Patrol Captain	East Idaho Interagency Fire Center

<b>Dispatch Level:</b>	<b>LOW</b>	<b>MODERATE</b>	<b>HIGH</b>
<b>RESOURCES (minimum)</b> Resources = Engine or IA Squad, or any combination thereof	Contact DO	1 Resource	1 Resource 1 Helicopter

Primary Initial Attack Frequencies			
Frequency Name	Receive	Transmit	Tone
FS Logan Pk	169.9500	164.1250	146.2
FS Beaver Mt	169.9500	164.1250	156.7
FS Newton Hill	169.9500	164.1250	167.9

# Zone 6

## Cache County (Logan and Ogden Ranger Dist., Hyrum, East Ant Flat)

FDRA: 479 (Wasatch Mtns)

Follow these procedures in the order listed

<b>PROCEDURES</b>	Dispatch closest forces based on current dispatch level. See table below for number and type of resource to be dispatched	
	Suggested closest Resources:	
	FS Engine (Logan)	FS Engine (Mt View)
	FS Engine (South Weber)	
	FS Helicopter (Mt Green)	
	If in USFS Wilderness, helicopter may recon only unless approved to engage by Zone Duty Officer after they get Forest Supervisor approval for use of any mechanized equipment.	
	If fire is on state, county, or private lands use of additional aviation resources will be authorized by State Area DO or Fire Warden	
	Primary Notifications	Other Notifications (as warranted)
	FS NZ DO ST BRS DO Cache County Dispatch Cache County Warden FS Patrol Captain (if a threat to FS lands)	East Idaho Interagency Fire Center

<b>Dispatch Level:</b>	<b>LOW</b>	<b>MODERATE</b>	<b>HIGH</b>
<b>RESOURCES (minimum)</b>	Contact DO	2 Resources	2 Resources 1 Helicopter
<b>Resources = Engine or IA Squad, or any combination thereof</b>			

Primary Initial Attack Frequencies			
Frequency Name	Receive	Transmit	Tone
FS Mt. Ogden	169.9500	164.1250	110.9
BLM Red Spur	173.6750	164.7750	131.8
FS Logan Pk	169.9500	164.1250	146.2
FS Beaver Mt	169.9500	164.1250	156.7
If near Idaho border, consider using Tac 2 or 3 to assist with frequency management			

# Zone 7

## Rich County, Ogden / Logan District

FDRA: 479 (Wasatch Mtns)

Follow these procedures in the order listed

<b>PROCEDURES</b>	Dispatch closest forces based on current dispatch level. See table below for number and type of resource to be dispatched	
	Suggested closest Resources:	
	FS Engine (Logan)	FS Helicopter (Mt Green)
	FS Engine (South Weber)	
	FS Engine (Mt View)	
	If in USFS Wilderness, helicopter may recon only unless approved to engage by Zone Duty Officer after they get Forest Supervisor approval for use of any mechanized equipment.	
	If fire is on state, county, or private lands use of additional aviation resources will be authorized by State Area DO or Fire Warden	
	Primary Notifications	Other Notifications (as warranted)
	FS NZ DO ST BRS DO Rich County Dispatch Rich County Warden FS Patrol Captain (if a threat to FS land)	East Idaho Interagency Fire Center

Dispatch Level:	LOW	MODERATE	HIGH
<b>RESOURCES (minimum)</b>  Resources = Engine or IA Squad, or any combination thereof	1 Engine	2 Engines 1 Helicopter	3 Engines 1 Helicopter 1 ATGS 2 SEAT

Primary Initial Attack Frequencies			
Frequency Name	Receive	Transmit	Tone
BLM Red Spur	173.6750	164.7750	131.8
FS Beaver Mt	169.9500	164.1250	156.7
FS Medicine Butte	173.7750	164.9375	167.9
If near Idaho border, consider using Tac 2 or 3 to assist with frequency management			

# Zone 8

**Rich County, Woodruff, Randolph, West Desert BLM, Ogden RD**

FDRA: 479 (Wasatch Mtns)

Follow these procedures in the order listed

<b>PROCEDURES</b>	Dispatch closest forces based on current dispatch level. See table below for number and type of resource to be dispatched	
	Suggested closest Resources:	
	FS Engine (Mt View)	FS Helicopter (Mt Green)
	FS Engine (Logan)	
	FS Engine (South Weber)	
	All attempts will be made to assign a Resource Advisor (READ) on BLM ownership, due to Sage Grouse habitat.	
	If in USFS Wilderness, helicopter may recon only unless approved to engage by Zone Duty Officer after they get Forest Supervisor approval for use of any mechanized equipment.	
	If fire is on state, county, or private lands use of additional aviation resources will be authorized by State Area DO or Fire Warden	
	Primary Notifications	Other Notifications (as warranted)
	FS NZ DO ST BRS DO Rich County Dispatch Rich County Warden	East Idaho Interagency Fire Center Casper Interagency Fire Center FS Patrol Captain (if a threat to FS land)

Dispatch Level:	LOW	MODERATE	HIGH
<b>RESOURCES (minimum)</b>  Resources = Engine or IA Squad, or any combination thereof	1 Engine	2 Engines	3 Engines
		1 Water Tender	1 Water Tender
		1 ATGS	1 Dozer
			1 ATGS
			2 SEAT

Primary Initial Attack Frequencies			
Frequency Name	Receive	Transmit	Tone
BLM Red Spur	173.6750	164.7750	131.8
FS Monte Cristo	169.9500	164.1250	136.5
FS Medicine Butte	173.7750	164.9375	167.9
If near Idaho border, consider using Tac 2 or 3 to assist with frequency management			

# Zone 9

**Weber County, Huntsville**

FDRA: 479 (Wasatch Mtns)

Follow these procedures in the order listed

<b>PROCEDURES</b>	Dispatch closest forces based on current dispatch level. See table below for number and type of resource to be dispatched		
	Suggested closest Resources:		
	FS Engine (South Weber)		
	FS Helicopter (Mt Green)		
	<p>If in USFS Wilderness, helicopter may recon only unless approved to engage by Zone Duty Officer after they get Forest Supervisor approval for use of any mechanized equipment.</p> <p style="color: red; text-align: center;">If fire is on state, county, or private lands use of additional aviation resources will be authorized by State Area DO or Fire Warden</p>		
Primary Notifications		Other Notifications (as warranted)	
ST BRS DO		FS NZ DO	
Weber/Morgan County Dispatch		FS Patrol Captain (if a threat to FS land)	
Weber County Warden			

<b>Dispatch Level:</b>	<b>LOW</b>	<b>MODERATE</b>	<b>HIGH</b>
<b>RESOURCES (minimum)</b>	1 Engine	2 Engines 1 Helicopter	3 Engines 1 Water Tender 1 Helicopter
<b>Resources = Engine or IA Squad, or any combination thereof</b>			

Primary Initial Attack Frequencies			
Frequency Name	Receive	Transmit	Tone
FS Mt Ogden	169.9500	164.1250	110.9
FS Monte Cristo	169.9500	164.1250	136.5
FS Red Spur	169.9500	164.1250	131.8

# Zone 10

## Weber County, Uinta Wasatch Cache National Forest

FDRA: 479 (Wasatch Mtns)

Follow these procedures in the order listed

<b>PROCEDURES</b>	Dispatch closest forces based on current dispatch level. See table below for number and type of resource to be dispatched	
	Suggested closest Resources:	
	FS Engine (South Weber)	FS Helicopter (Mt Green)
	FS Engine (Salt Lake)	
	NWS Engine (Wasatch Ft)	
	If in USFS Wilderness, helicopter may recon only unless approved to engage by Zone Duty Officer after they get Forest Supervisor approval for use of any mechanized equipment.	
	If fire is on state, county, or private lands use of additional aviation resources will be authorized by State Area DO or Fire Warden	
	Primary Notifications	Other Notifications (as warranted)
	FS NZ or CZ DO (based on location) ST BRS DO Weber/Morgan County Dispatch Weber County Warden ST NWS DO (if threatens Davis/Morgan Co) FS Patrol Captain (if a threat to FS land)	

Dispatch Level:	LOW	MODERATE	HIGH
RESOURCES (minimum)  Resources = Engine or IA Squad, or any combination thereof	2 Resources	3 Resources	4 Resources
		1 Helicopter	1 Helicopter 1 ATGS

Primary Initial Attack Frequencies			
Frequency Name	Receive	Transmit	Tone
FS Mt Ogden	169.9500	164.1250	110.9
FS Fairmont	173.7750	164.9375	110.9
FS Little Mt	169.9500	164.1250	123.0
BLM Francis Pk	173.6750	164.7750	167.9
FS Shepard Pk	173.7750	164.9375	136.5



# Zone 11

## Weber County (Ogden)

FDRA: 478 (Desert)

Follow these procedures in the order listed

<b>PROCEDURES</b>	Dispatch closest forces based on current dispatch level. See table below for number and type of resource to be dispatched		
	Suggested closest Resources:		
	FS Engine (South Weber)		
	If within ½ mile of FS boundary or on FS land: Use run card 10.		
	<p>If in USFS Wilderness, helicopter may recon only unless approved to engage by Zone Duty Officer after they get Forest Supervisor approval for use of any mechanized equipment.</p> <p style="color: red; text-align: center;">If fire is on state, county, or private lands use of additional aviation resources will be authorized by State Area DO or Fire Warden</p>		
	Primary Notifications	Other Notifications (as warranted)	
	ST BRS DO	FS SZ DO	
	Weber/Morgan Dispatch	FS CZ DO	
	Weber County Warden	FS Patrol Captain (if a threat to FS land)	
	FS NZ DO (if adjacent to FS)		

<b>Dispatch Level:</b>	<b>LOW</b>	<b>MODERATE</b>	<b>HIGH</b>
<b>RESOURCES (minimum)</b>	1 Engine	1 Engine	1 Engine
<b>Resources = Engine or IA Squad, or any combination thereof</b>			

Primary Initial Attack Frequencies			
Frequency Name	Receive	Transmit	Tone
FS Mt Ogden	169.9500	164.1250	110.9
FS Little Mt	169.9500	164.1250	123.0
BLM Francis Pk	173.6750	164.7750	167.9

# Zone 12

## West Davis County (Antelope Island)

FDRA: 478 (Desert)

Follow these procedures in the order listed

<b>PROCEDURES</b>	Dispatch closest forces based on current dispatch level. See table below for number and type of resource to be dispatched	
	Suggested closest Resources:	
	FS Engine (South Weber)	
	NWS Engine (Wasatch Frt)	
	If NOT on Antelope Island – make notifications only!	
	If within ½ mile of FS boundary or on FS land, use run card 10.	
	If in USFS Wilderness, helicopter may recon only unless approved to engage by Zone Duty Officer after they get Forest Supervisor approval for use of any mechanized equipment.	
	If fire is on state, county, or private lands use of additional aviation resources will be authorized by State Area DO or Fire Warden	
	Primary Notifications	Other Notifications (as warranted)
	ST NWS DO FS SZ DO or FS NZ DO (if adjacent) Davis County Dispatch Davis County Warden	FS Patrol Captain (if a threat to FS land) ST BRS DO

Dispatch Level:	LOW	MODERATE	HIGH
RESOURCES (minimum) Resources = Engine or IA Squad, or any combination thereof	1 Engine	1 Engine 1 Helicopter 1 ATGS	2 Engines 1 Water Tender 1 Helicopter 1 ATGS 2 SEAT

Primary Initial Attack Frequencies			
Frequency Name	Receive	Transmit	Tone
FS Mt Ogden (East)	169.9500	164.1250	110.9
FS Fairmont (West)	173.7750	164.9375	110.9
BLM Francis Pk	173.6750	164.7750	167.9
FS Shepard Pk	173.7750	164.9375	136.5

# Zone 13

## Davis County, Uinta Wasatch Cache National Forest

FDRA: 479 (Wasatch Mtns)

Follow these procedures in the order listed

<b>PROCEDURES</b>	Dispatch closest forces based on current dispatch level. See table below for number and type of resource to be dispatched	
	Suggested closest Resources:	
	FS Engine (South Weber)	FS Helicopter (Mt Green)
	FS Engine (Salt Lake)	
	NWS Engine (Wasatch Frt)	
	If in USFS Wilderness, helicopter may recon only unless approved to engage by Zone Duty Officer after they get Forest Supervisor approval for use of any mechanized equipment.	
	If fire is on state, county, or private lands use of additional aviation resources will be authorized by State Area DO or Fire Warden	
	Primary Notifications	Other Notifications (as warranted)
	FS NZ, EZ, or CZ DO (location based) ST NWS DO Davis County Dispatch Davis County Warden	FS Patrol Captain (if a threat to FS land) ST BRS DO (if threat to Weber County)

Dispatch Level:	LOW	MODERATE	HIGH
<b>RESOURCES (minimum)</b>  Resources = Engine or IA Squad, or any combination thereof	1 Engine	1 Engine	1 Engine
	1 additional Resource	2 additional Resources	3 additional Resources
		1 Helicopter	1 Helicopter
			1 ATGS

Primary Initial Attack Frequencies			
Frequency Name	Receive	Transmit	Tone
FS Fairmont	173.7750	164.9375	110.9
FS Little Mt	169.9500	164.1250	123.0
BLM Francis Pk	173.6750	164.7750	167.9
FS Shepard	172.4000	164.8250	131.8

# Zone 14

## Morgan County

FDRA: 479 (Wasatch Mtns)

Follow these procedures in the order listed

<b>PROCEDURES</b>	Dispatch closest forces based on current dispatch level. See table below for number and type of resource to be dispatched	
	Suggested closest Resources:	
	FS Engine (South Weber)	FS Helicopter (Mt Green)
	FS Engine (Salt Lake)	
	NWS Engine (Wasatch Frt)	
	<p><b>If aircraft is dispatched:</b>                  Notify State Wasatch Front Area Duty Officer</p>	
	<p>If in USFS Wilderness, helicopter may recon only unless approved to engage by Zone Duty Officer after they get Forest Supervisor approval for use of any mechanized equipment.</p> <p style="color: red;">If fire is on state, county, or private lands use of additional aviation resources will be authorized by State Area DO or Fire Warden</p>	
	Primary Notifications	Other Notifications (as warranted)
	ST NWS DO	FS Patrol Captain (if a threat to FS land)
	FS Zone DO (SZ, CZ depending on loc) Weber/Morgan County Dispatch Morgan County Warden	ST BRS DO

Dispatch Level:	LOW	MODERATE	HIGH
RESOURCES (minimum) Resources = Engine or IA Squad, or any combination thereof	1 Engine	1 Engine	2 Engines 1 Helicopter

Primary Initial Attack Frequencies			
Frequency Name	Receive	Transmit	Tone
FS Mt Ogden	169.9500	164.1250	110.9
BLM Francis Pk	173.6750	164.7750	167.9

# Zone 15

## Summit County

FDRA: 479 (Wasatch Mtns)

Follow these procedures in the order listed

<b>PROCEDURES</b>	Dispatch closest forces based on current dispatch level. See table below for number and type of resource to be dispatched		
	Suggested closest Resources:		
	FS Engine (Mt View)		
	FS Engine (Heber)		
	<p>If in USFS Wilderness, helicopter may recon only unless approved to engage by Zone Duty Officer after they get Forest Supervisor approval for use of any mechanized equipment.</p> <p style="color: red; text-align: center;">If fire is on state, county, or private lands use of additional aviation resources will be authorized by State Area DO or Fire Warden</p>		
	Primary Notifications		Other Notifications (as warranted)
	ST NES DO		ST BRS DO
	FS Zone DO (dependent on location)		Rock Springs, WY fires – Casper IDC
	Summit County Dispatch		FS Patrol Captain (if a threat to FS lands)
Summit County Warden			
Wasatch County Dispatch			
Wasatch County Warden			

<b>Dispatch Level:</b>	<b>LOW</b>	<b>MODERATE</b>	<b>HIGH</b>
<b>RESOURCES (minimum)</b>	Contact DO	1 Resource	2 Resources
<b>Resources = Engine or IA Squad, or any combination thereof</b>			

Primary Initial Attack Frequencies			
Frequency Name	Receive	Transmit	Tone
FS China Ridge	173.7750	164.9375	146.2
FS Medicine Butte	173.7750	164.9375	167.9
FS Elizabeth Pk	173.7750	164.9375	103.5
FS Clayton Ridge	172.3750	164.8750	110.9
FS Scotts Pk (Net 3)	172.4000	164.8250	110.9

# Zone 16

**Kamas/Mt. View/Evanston District (USFS ownership)**

FDRA: 480 (Uinta Mountains)

Follow these procedures in the order listed

<b>PROCEDURES</b>	Dispatch closest forces based on current dispatch level. See table below for number and type of resource to be dispatched		
	Suggested closest Resources:		
	FS Engine (Heber)		
	FS Engine (Mt View)		
	FS Helicopter (Mt Green)		
	If in USFS Wilderness, helicopter may recon only unless approved to engage by Zone Duty Officer after they get Forest Supervisor approval for use of any mechanized equipment.		
	If fire is on state, county, or private lands use of additional aviation resources will be authorized by State Area DO or Fire Warden		
	Primary Notifications		Other Notifications (as warranted)
	ST NES DO		Casper Interagency Dispatch Center
FS EZ DO (if on or threatens USFS lands)		FS Patrol Captain (if a threat to FS land)	
Summit County Dispatch			
Summit County Warden			
Wasatch County Dispatch			
Wasatch County Warden			

<b>Dispatch Level:</b>	<b>LOW</b>	<b>MODERATE</b>	<b>HIGH</b>
<b>RESOURCES (minimum)</b>	Contact DO	1 Resource	2 Resources
<b>Resources = Engine or IA Squad, or any combination thereof</b>			

Primary Initial Attack Frequencies			
Frequency Name	Receive	Transmit	Tone
FS Humpy Pk	172.4000	164.8250	123.0
FS Bald Mt	172.4000	164.8250	131.8
FS Scotts Pk (Net 3)	172.4000	164.8250	110.9
FS Elizabeth	173.7750	164.9375	103.5
FS Soapstone	172.4000	164.8250	136.5
FS China Ridge – Rx 173.7750 Tx 164.9375 tone 146.2			
FS Poison – Rx 173.7750 Tx 164.9375 tone 156.7			

# Zone 17

## High Uintas Wilderness (FS land)

FDRA: 480 (Uinta Mountains)

Follow these procedures in the order listed

<b>PROCEDURES</b>	Dispatch closest forces based on current dispatch level. See table below for number and type of resource to be dispatched		
	Suggested closest Resources:		
	FS Helicopter (Mt Green)		
	FS Engine (Mt View)		
	FS Engine (Heber)		
	Fire is in the wilderness area, notify the FS East Zone Duty Officer.		
	If in USFS Wilderness, helicopter may recon only unless approved to engage by Zone Duty Officer after they get Forest Supervisor approval for use of any mechanized equipment.		
	If fire is on state, county, or private lands use of additional aviation resources will be authorized by State Area DO or Fire Warden		
	Primary Notifications		Other Notifications (as warranted)
	FS EZ DO	Summit County Warden	
ST NES DO	Uintah Basin Fire Center		
Summit County Dispatch			
FS Patrol Captain			

<b>Dispatch Level:</b>	<b>LOW</b>	<b>MODERATE</b>	<b>HIGH</b>
<b>RESOURCES (minimum)</b>	Contact DO	Contact DO	Contact DO
<b>Resources = Engine or IA Squad, or any combination thereof</b>			

Primary Initial Attack Frequencies			
Frequency Name	Receive	Transmit	Tone
FS Poison	173.7750	164.9375	156.7
FS China Ridge	173.7750	164.9375	146.2
FS Bald Mt	172.4000	164.8250	131.8

# Zone 18

## East Wasatch County (Raspberry Knoll, Strawberry BIA Land)

FDRA: 479 (Wasatch Mtns)

Follow these procedures in the order listed

PROCEDURES	Dispatch closest forces based on current dispatch level. See table below for number and type of resource to be dispatched	
	Suggested closest Resources:	
	FS Engine (Heber)	
	FS Engine (Spanish Fork)	
	UBC Duchesne Engine	
	If fire is on Uintah Ouray BIA Land: Uinta-Wasatch Cache NF has suppression responsibility for BIA land just southeast of the Strawberry Reservoir. Dispatchers must notify the BIA of the response.	
If in USFS Wilderness, helicopter may recon only unless approved to engage by Zone Duty Officer after they get Forest Supervisor approval for use of any mechanized equipment.		
If fire is on state, county, or private lands use of additional aviation resources will be authorized by State Area DO or Fire Warden		
Primary Notifications		Other Notifications (as warranted)
ST NES DO		Uintah Basin Interagency Fire Center
Wasatch County Dispatch		FS EZ DO (if adjacent to FS land)
Wasatch County Warden		BIA AFMO (if on/near BIA)
		FS Patrol Captain (if a threat to FS land)
		Duchesne County Warden

Dispatch Level:	LOW	MODERATE	HIGH
RESOURCES (minimum)	Contact DO	1 Resource	2 Resources
Resources = Engine or IA Squad, or any combination thereof			

Primary Initial Attack Frequencies			
Frequency Name	Receive	Transmit	Tone
FS Currant Crk	172.4000	164.8250	146.2
FS Strawberry	172.4000	164.8250	156.7



# Zone 19

**Heber District (Soldier Creek/Windy Ridge – USFS ownership)**

FDRA: 479 (Wasatch Mtns)

Follow these procedures in the order listed

<b>PROCEDURES</b>	Dispatch closest forces based on current dispatch level. See table below for number and type of resource to be dispatched	
	Suggested closest Resources:	
	FS Engine (Heber)	FS IA Squad (Spanish Fork)
	FS Engine (Spanish Fork)	FS Helicopter (Mt Green)
	FS Engine (Pleasant Grove)	
	Prompt FS DO for READ and PIO	
	If in USFS Wilderness, helicopter may recon only unless approved to engage by Zone Duty Officer after they get Forest Supervisor approval for use of any mechanized equipment.	
	If fire is on state, county, or private lands use of additional aviation resources will be authorized by State Area DO or Fire Warden	
	Primary Notifications	Other Notifications (as warranted)
	FS Zone DO (dependent on location) ST NES DO Wasatch County Dispatch Wasatch County Warden FS Patrol Captain	BIA AFMO

<b>Dispatch Level:</b>	<b>LOW</b>	<b>MODERATE</b>	<b>HIGH</b>
<b>RESOURCES (minimum)</b>	Contact DO	1 Resource	2 Resources
<b>Resources = Engine or IA Squad, or any combination thereof</b>			

Primary Initial Attack Frequencies			
Frequency Name	Receive	Transmit	Tone
FS Currant Crk	172.4000	164.8250	146.2
FS Strawberry	172.4000	164.8250	156.7
FS Soapstone	172.4000	164.8250	134.5

# Zone 20

## Wasatch County

FDRA: 479 (Wasatch Mtns)

Follow these procedures in the order listed

<b>PROCEDURES</b>	Dispatch closest forces based on current dispatch level. See table below for number and type of resource to be dispatched																		
	Suggested closest Resources:																		
	FS Engine (Heber)																		
If in USFS Wilderness, helicopter may recon only unless approved to engage by Zone Duty Officer after they get Forest Supervisor approval for use of any mechanized equipment.																			
If fire is on state, county, or private lands use of additional aviation resources will be authorized by State Area DO or Fire Warden																			
<table border="1" style="width: 100%; border-collapse: collapse;"> <tr> <th style="width: 50%;">Primary Notifications</th> <th style="width: 50%;">Other Notifications (as warranted)</th> </tr> <tr> <td style="text-align: center;">ST NES DO</td> <td style="text-align: center;">FS SZ DO</td> </tr> <tr> <td style="text-align: center;">Wasatch County Dispatch</td> <td style="text-align: center;">FS EZ DO</td> </tr> <tr> <td style="text-align: center;">Wasatch County Warden</td> <td style="text-align: center;">BLM DO</td> </tr> <tr> <td> </td> <td style="text-align: center;">Summit County Warden</td> </tr> <tr> <td> </td> <td style="text-align: center;">FS Patrol Captain (if a threat to FS land)</td> </tr> <tr> <td> </td> <td> </td> </tr> <tr> <td> </td> <td> </td> </tr> <tr> <td> </td> <td> </td> </tr> </table>		Primary Notifications	Other Notifications (as warranted)	ST NES DO	FS SZ DO	Wasatch County Dispatch	FS EZ DO	Wasatch County Warden	BLM DO		Summit County Warden		FS Patrol Captain (if a threat to FS land)						
Primary Notifications	Other Notifications (as warranted)																		
ST NES DO	FS SZ DO																		
Wasatch County Dispatch	FS EZ DO																		
Wasatch County Warden	BLM DO																		
	Summit County Warden																		
	FS Patrol Captain (if a threat to FS land)																		

Dispatch Level:	LOW	MODERATE	HIGH
<b>RESOURCES (minimum)</b> Resources = Engine or IA Squad, or any combination thereof	Contact DO	1 Engine	3 Resources

Primary Initial Attack Frequencies			
Frequency Name	Receive	Transmit	Tone
FS Clayton Pk	172.3750	164.8750	110.9
FS Scotts Pk (Net 3)	172.4000	164.8250	110.9
FS Strawberry	172.4000	164.8250	156.7

# Zone 21

**Hobble Creek Canyon (Includes SF and PG Districts)**

FDRA: 479 (Wasatch Mtns)

Follow these procedures in the order listed

<b>PROCEDURES</b>	Dispatch closest forces based on current dispatch level. See table below for number and type of resource to be dispatched																		
	Suggested closest Resources:																		
	FS Engine (Pleasant Grove)	BLM Helicopter (Tooele)																	
	FS Engine (Spanish Fork)	Utah County Engine																	
	FS IA Squad (Spanish Fork)	Utah County IA Squad																	
	<b>PROMPT IC TO ORDER LAW ENFORCEMENT FOR TRAFFIC CONTROL</b>																		
If in USFS Wilderness, helicopter may recon only unless approved to engage by Zone Duty Officer after they get Forest Supervisor approval for use of any mechanized equipment.																			
<b>If fire is on state, county, or private lands use of additional aviation resources will be authorized by State Area DO or Fire Warden</b>																			
<table border="1" style="width: 100%; border-collapse: collapse;"> <tr> <th style="width: 50%;">Primary Notifications</th> <th style="width: 50%;">Other Notifications (as warranted)</th> </tr> <tr> <td style="text-align: center;">FS SZ DO</td> <td style="text-align: center;">ST NES DO</td> </tr> <tr> <td style="text-align: center;">ST NWS DO</td> <td style="text-align: center;">FS EZ DO</td> </tr> <tr> <td style="text-align: center;">Utah Valley Dispatch</td> <td></td> </tr> <tr> <td style="text-align: center;">Utah County Warden</td> <td></td> </tr> <tr> <td style="text-align: center;">FS Patrol Captain (if a threat to FS land)</td> <td></td> </tr> <tr> <td> </td> <td> </td> </tr> <tr> <td> </td> <td> </td> </tr> <tr> <td> </td> <td> </td> </tr> </table>		Primary Notifications	Other Notifications (as warranted)	FS SZ DO	ST NES DO	ST NWS DO	FS EZ DO	Utah Valley Dispatch		Utah County Warden		FS Patrol Captain (if a threat to FS land)							
Primary Notifications	Other Notifications (as warranted)																		
FS SZ DO	ST NES DO																		
ST NWS DO	FS EZ DO																		
Utah Valley Dispatch																			
Utah County Warden																			
FS Patrol Captain (if a threat to FS land)																			

Dispatch Level:	LOW	MODERATE	HIGH
RESOURCES (minimum) Resources = Engine or IA Squad, or any combination thereof	1 Resource	2 Resources 1 Helicopter	3 Resources 1 Helicopter 1 ATGS 2 SEAT

Primary Initial Attack Frequencies			
Frequency Name	Receive	Transmit	Tone
FS Lake Mt	172.3750	164.8750	131.8
FS Teat Mt	172.3750	164.8750	136.5
BLM West Mt	173.6750	164.7750	156.7
FS Strawberry	172.4000	164.8250	156.7

# Zone 22

## Spanish Fork Canyon/White River/Tie Fork/Sheep Creek

FDRA: 479 (Wasatch Mtns)

Follow these procedures in the order listed

<b>PROCEDURES</b>	Dispatch closest forces based on current dispatch level. See table below for number and type of resource to be dispatched	
	Suggested closest Resources:	
	FS Engine (Heber)	Utah County IA Squad
	FS Engine (Spanish Fork)	Utah County IA Squad
	FS Engine (Pleasant Grove)	FS IA Squad (Spanish Fork)
	If in USFS Wilderness, helicopter may recon only unless approved to engage by Zone Duty Officer after they get Forest Supervisor approval for use of any mechanized equipment.	
	If fire is on state, county, or private lands use of additional aviation resources will be authorized by State Area DO or Fire Warden	
	Primary Notifications	Other Notifications (as warranted)
	FS SZ DO ST NWS DO Utah Valley Dispatch Utah County Warden FS Patrol Captain (if a threat to FS land)	BLM DO (if on or within ½ mi) FS EZ DO (if near border)

<b>Dispatch Level:</b>	<b>LOW</b>	<b>MODERATE</b>	<b>HIGH</b>
<b>RESOURCES (minimum)</b>	Contact DO	2 Resources	2 Resources 1 Helicopter
<b>Resources = Engine or IA Squad, or any combination thereof</b>			

Primary Initial Attack Frequencies			
Frequency Name	Receive	Transmit	Tone
FS Teat Mt	172.3750	164.8750	136.5
FS Ford Ridge	172.3750	164.8750	146.2

# Zone 23

**Spanish Fork Canyon (FS land within .5 miles of boundary) / State and Private, County**

FDRA: 479 (Wasatch Mtns)

Follow these procedures in the order listed

<b>PROCEDURES</b>	Dispatch closest forces based on current dispatch level. See table below for number and type of resource to be dispatched	
	Suggested closest Resources:	
	Utah County Engine	FS Engine (Pleasant Grove)
	Utah County IA Squad	FS Engine (Heber)
	FS Engine (Spanish Fork)	FS IA Squad (Spanish Fork)
	<b>PROMPT IC TO ORDER LAW ENFORCEMENT FOR TRAFFIC CONTROL</b>	
If in USFS Wilderness, helicopter may recon only unless approved to engage by Zone Duty Officer after they get Forest Supervisor approval for use of any mechanized equipment.		
<b>If fire is on state, county, or private lands use of additional aviation resources will be authorized by State Area DO or Fire Warden</b>		
	Primary Notifications	Other Notifications (as warranted)
	FS SZ DO	FS EZ DO (if near border)
	ST NWS DO	BLM DO
	Utah Valley Dispatch	
	Utah County Warden	

Dispatch Level:	LOW	MODERATE	HIGH
RESOURCES (minimum)	Contact DO	2 Resources	3 Resources
Resources = Engine or IA Squad, or any combination thereof			

Primary Initial Attack Frequencies			
Frequency Name	Receive	Transmit	Tone
FS Teat Mt	172.3750	164.8750	136.5
FS Ford Ridge	172.3750	164.8750	146.2
FS Lake Mt	172.3750	164.8750	131.8

# Zone 24

## Covered Bridge (Urban Interface State and Private, County)

FDRA: 479 (Wasatch Mtns)

Follow these procedures in the order listed

<b>PROCEDURES</b>	Dispatch closest forces based on current dispatch level. See table below for number and type of resource to be dispatched	
	Suggested closest Resources:	
	Utah County Engine	FS Engine (Pleasant Grove)
	Utah County Squad	FS IA Squad (Spanish Fork)
	FS Engine (Spanish Fork)	
	<b>PROMPT IC TO ORDER LAW ENFORCEMENT FOR TRAFFIC CONTROL</b>	
	If in USFS Wilderness, helicopter may recon only unless approved to engage by Zone Duty Officer after they get Forest Supervisor approval for use of any mechanized equipment.	
	<b>If fire is on state, county, or private lands use of additional aviation resources will be authorized by State Area DO or Fire Warden</b>	
	Primary Notifications	Other Notifications (as warranted)
	ST NWS DO Utah Valley Dispatch Utah County Warden	Moab Interagency Fire Center FS SZ DO FS Patrol Captain (if a threat to FS land)

Dispatch Level:	LOW	MODERATE	HIGH
RESOURCES (minimum)  Resources = Engine or IA Squad, or any combination thereof	1 Engine	1 Engine 1 Additional Resource 1 Helicopter	2 Engines 1 Additional Resource 1 Helicopter 1 ATGS 2 SEAT

Primary Initial Attack Frequencies			
Frequency Name	Receive	Transmit	Tone
FS Teat Mountain	172.3750	164.8750	136.5
FS Tidd's Ridge	172.3750	164.8750	156.7

# Zone 25

## Nebo Unit (USFS, Private, Utah County)

FDRA: 479 (Wasatch Mtns)

Follow these procedures in the order listed

<b>PROCEDURES</b>	Dispatch closest forces based on current dispatch level. See table below for number and type of resource to be dispatched	
	Suggested closest Resources:	
	FS Engine (Spanish Fork)	Utah County IA Squad
	FS IA Squad (Spanish Fork)	
	Utah County Engine	
	<p>If in USFS Wilderness, helicopter may recon only unless approved to engage by Zone Duty Officer after they get Forest Supervisor approval for use of any mechanized equipment.</p> <p style="color: red;">If fire is on state, county, or private lands use of additional aviation resources will be authorized by State Area DO or Fire Warden</p>	
	Primary Notifications	Other Notifications (as warranted)
	FS SZ DO	Richfield Interagency Fire Center
	ST NWS DO	Juab County Warden
	Utah Valley Dispatch	
Utah County Warden		
FS Patrol Captain (if a threat to FS land)		

<b>Dispatch Level:</b>	<b>LOW</b>	<b>MODERATE</b>	<b>HIGH</b>
<b>RESOURCES (minimum)</b>	Contact DO	1 Resource	2 Resources
<b>Resources = Engine or IA Squad, or any combination thereof</b>			1 Helicopter

Primary Initial Attack Frequencies			
Frequency Name	Receive	Transmit	Tone
FS Teat Mt	172.3750	164.8750	136.5
FS Tidd's Ridge	172.3750	164.8750	156.7
FS Lake Mt	172.3750	164.8750	131.8
BLM West Mt	173.6750	164.7750	156.7

# Zone 26

## South Nebo Unit (USFS, Private, Juab County)

FDRA: 479 (Wasatch Mtns)

Follow these procedures in the order listed

PROCEDURES	Dispatch closest forces based on current dispatch level. See table below for number and type of resource to be dispatched	
	Suggested closest Resources:	
	FS Engine (Spanish Fork)	FS Engine (Pleasant Grove)
	FS IA Squad (Spanish Fork)	
	BLM Engine (Little Sahara)	
	Contact Richfield Interagency Fire Center to coordinate the response	
If in USFS Wilderness, helicopter may recon only unless approved to engage by Zone Duty Officer after they get Forest Supervisor approval for use of any mechanized equipment.		
If fire is on state, county, or private lands use of additional aviation resources will be authorized by State Area DO or Fire Warden		
	Primary Notifications	Other Notifications (as warranted)
	FS SZ DO	
	Richfield Interagency Fire Center	
	Juab County Dispatch	
	FS Patrol Captain (if a threat to FS land)	
	Moab Interagency Fire Center	

Dispatch Level:	LOW	MODERATE	HIGH
RESOURCES (minimum)	Contact DO	1 Resource	2 Resources 1 Helicopter
Resources = Engine or IA Squad, or any combination thereof			

Primary Initial Attack Frequencies			
Frequency Name	Receive	Transmit	Tone
FS Teat Mt	172.3750	164.8750	136.5
FS Tidd's Ridge	172.3750	164.8750	156.7



# Zone 27

**Mount Nebo Wilderness (FS land)**

FDRA: 479 (Wasatch Mtns)

Follow these procedures in the order listed

<b>PROCEDURES</b>	Dispatch closest forces based on current dispatch level. See table below for number and type of resource to be dispatched	
	Suggested closest Resources:	
	FS IA Squad (Spanish Fork)	
	FS Engine (Spanish Fork)	
	BLM Helicopter (Tooele)	
	If fire is on or adjacent to wilderness area, notify the FS South Zone Duty Officer	
If in USFS Wilderness, helicopter may recon only unless approved to engage by Zone Duty Officer after they get Forest Supervisor approval for use of any mechanized equipment.		
If fire is on state, county, or private lands use of additional aviation resources will be authorized by State Area DO or Fire Warden		
	Primary Notifications	Other Notifications (as warranted)
	FS SZ DO	Juab County Warden
	Richfield Interagency Fire Center	Utah Valley Dispatch
	FS Patrol Captain (if a threat to FS land)	

<b>Dispatch Level:</b>	<b>LOW</b>	<b>MODERATE</b>	<b>HIGH</b>
<b>RESOURCES (minimum)</b>	Contact DO	1 Resource	2 Resources 1 Helicopter
Resources = Engine or IA Squad, or any combination thereof			

Primary Initial Attack Frequencies			
Frequency Name	Receive	Transmit	Tone
FS Lake Mt	172.3750	164.8750	131.8
BLM West Mt	173.6750	164.7750	156.7

# Zone 28

## Urban Interface (Utah County, Private and State)

FDRA: 478 (Desert)

Follow these procedures in the order listed

<b>PROCEDURES</b>	Dispatch closest forces based on current dispatch level. See table below for number and type of resource to be dispatched	
	Suggested closest Resources:	
	FS IA Squad (Spanish Fork)	BLM Helicopter (Tooele)
	FS Engine (Pleasant Grove)	Utah County Engine
	FS Engine (Spanish Fork)	Utah County IA Squad
	If in USFS Wilderness, helicopter may recon only unless approved to engage by Zone Duty Officer after they get Forest Supervisor approval for use of any mechanized equipment.	
	If fire is on state, county, or private lands use of additional aviation resources will be authorized by State Area DO or Fire Warden	
	Primary Notifications	Other Notifications (as warranted)
	ST NWS DO Utah Valley Dispatch Utah County Warden	FS SZ DO BLM DO FS Patrol Captain (if a threat to FS land)

Dispatch Level:	LOW	MODERATE	HIGH
RESOURCES (minimum) Resources = Engine or IA Squad, or any combination thereof	2 Engines	2 Engines 1 IA Squad 1 Helicopter	3 Engines 1 IA Squad 1 Helicopter 1 ATGS

Primary Initial Attack Frequencies			
Frequency Name	Receive	Transmit	Tone
FS Lake Mt	172.3750	164.8750	131.8
BLM West Mt	173.6750	164.7750	156.7

# Zone 29

## American Fork Canyon, Tibble Fork, Sundance Area

FDRA: 479 (Wasatch Mtns)

Follow these procedures in the order listed

<b>PROCEDURES</b>	Dispatch closest forces based on current dispatch level. See table below for number and type of resource to be dispatched		
	Suggested closest Resources:		
	FS Engine (Pleasant Grove)	FS Engine (Spanish Fork)	Utah County IA Squad
	FS IA Squad (Spanish Fork)	FS Engine (Heber)	
	BLM Helicopter (Tooele)	Utah County Engine	
	Prompt IC for PIO		
	If in USFS Wilderness, helicopter may recon only unless approved to engage by Zone Duty Officer after they get Forest Supervisor approval for use of any mechanized equipment.		
	If fire is on state, county, or private lands use of additional aviation resources will be authorized by State Area DO or Fire Warden		
	Primary Notifications		Other Notifications (as warranted)
	FS SZ DO		If near Timpanogos boundary:
ST NWS DO		Park Service FMO	
Utah Valley Dispatch		Timp Cave Superintendent	
Utah County Warden			
FS Patrol Captain			

Dispatch Level:	LOW	MODERATE	HIGH
RESOURCES (minimum)  Resources = Engine or IA Squad, or any combination thereof	1 Resource	2 Resources	3 Resources
			1 Helicopter

Primary Initial Attack Frequencies			
Frequency Name	Receive	Transmit	Tone
FS Lake Mt	172.3750	164.8750	131.8
FS American Fork Cyn	172.3750	164.8750	123.0
FS Clayton Pk	172.3750	164.8750	110.9

# Zone 30

## Mount Timpanogos Wilderness (FS land)

FDRA: 479 (Wasatch Mtns)

Follow these procedures in the order listed

<b>PROCEDURES</b>	Dispatch closest forces based on current dispatch level. See table below for number and type of resource to be dispatched	
	Suggested closest Resources:	
	FS IA Squad (Spanish Fork)	BLM Helicopter (Tooele)
	FS Engine (Pleasant Grove)	
	FS Engine (Spanish Fork)	
	If fire is on or adjacent to wilderness area, notify the FS South Zone Duty Officer.	
	If in USFS Wilderness, helicopter may recon only unless approved to engage by Zone Duty Officer after they get Forest Supervisor approval for use of any mechanized equipment.	
	If fire is on state, county, or private lands use of additional aviation resources will be authorized by State Area DO or Fire Warden	
	Primary Notifications	Other Notifications (as warranted)
	FS SZ DO	
ST NWS DO		
Utah Valley Dispatch		
Utah County Warden		
FS Patrol Captain		

<b>Dispatch Level:</b>	<b>LOW</b>	<b>MODERATE</b>	<b>HIGH</b>
<b>RESOURCES (minimum)</b>	Contact DO	1 Resource	1 Resource 1 Helicopter
<b>Resources = Engine or IA Squad, or any combination thereof</b>			

Primary Initial Attack Frequencies			
Frequency Name	Receive	Transmit	Tone
FS Lake Mt	172.3750	164.8750	131.8
FS American Fork Cyn	172.3750	164.8750	123.0
FS Clayton Pk	172.3750	164.8750	110.9

# Zone 31

## Cascade Springs (USFS, Wasatch County, State and Private Lands)

FDRA: 479 (Wasatch Mtns)

Follow these procedures in the order listed

<b>PROCEDURES</b>	Dispatch closest forces based on current dispatch level. See table below for number and type of resource to be dispatched	
	Suggested closest Resources:	
	FS Engine (Heber)	
	FS IA Squad (Spanish Fork)	
	FS Engine (Pleasant Grove)	
	ST NES DO will notify Wasatch State Park	
	If in USFS Wilderness, helicopter may recon only unless approved to engage by Zone Duty Officer after they get Forest Supervisor approval for use of any mechanized equipment.	
	If fire is on state, county, or private lands use of additional aviation resources will be authorized by State Area DO or Fire Warden	
	Primary Notifications	Other Notifications (as warranted)
	FS SZ DO	
ST NES DO		
FS Patrol Captain (if a threat to FS land)		
Wasatch County Dispatch		
Wasatch County Warden		

<b>Dispatch Level:</b>	<b>LOW</b>	<b>MODERATE</b>	<b>HIGH</b>
<b>RESOURCES (minimum)</b>	Contact DO	1 Resource	3 Resources
<b>Resources = Engine or IA Squad, or any combination thereof</b>			

Primary Initial Attack Frequencies			
Frequency Name	Receive	Transmit	Tone
FS Clayton Pk	172.3750	164.8750	110.9
FS Currant Creek	172.4000	164.8250	146.2

# Zone 32

## Southern Lone Peak Wilderness (FS land)

FDRA: 479 (Wasatch Mtns)

Follow these procedures in the order listed

<b>PROCEDURES</b>	Dispatch closest forces based on current dispatch level. See table below for number and type of resource to be dispatched	
	Suggested closest Resources:	
	FS IA Squad (Spanish Fork)	Utah County IA Squad
	FS Engine (Pleasant Grove)	BLM Helicopter (Tooele)
	Utah County Engine	
	If fire is on or adjacent to wilderness area, notify the FS South Zone Duty Officer.	
If in USFS Wilderness, helicopter may recon only unless approved to engage by Zone Duty Officer after they get Forest Supervisor approval for use of any mechanized equipment.		
If fire is on state, county, or private lands use of additional aviation resources will be authorized by State Area DO or Fire Warden		
	Primary Notifications	Other Notifications (as warranted)
	FS SZ DO	
	FS CZ DO	
	ST NWS DO	
	Utah Valley Dispatch	
	Utah County Warden	

Dispatch Level:	LOW	MODERATE	HIGH
RESOURCES (minimum)	Call DO	1 Resource	2 Resources 1 Helicopter
Resources = Engine or IA Squad, or any combination thereof			

Primary Initial Attack Frequencies			
Frequency Name	Receive	Transmit	Tone
FS Lake Mt	172.3750	164.8750	131.8
FS Fairmont	173.7750	164.9375	110.9

# Zone 33

## Northern Lone Peak and Twin Peaks Wildernesses (FS land)

FDRA: 479 (Wasatch Mtns)

Follow these procedures in the order listed

<b>PROCEDURES</b>	Dispatch closest forces based on current dispatch level. See table below for number and type of resource to be dispatched		
	Suggested closest Resources:		
	FS Engine (Salt Lake)		
	BLM Helicopter (Tooele)		
	If fire is on or adjacent to wilderness area, notify the FS South Zone Duty Officer.		
	If in USFS Wilderness, helicopter may recon only unless approved to engage by Zone Duty Officer after they get Forest Supervisor approval for use of any mechanized equipment. <b>If fire is on state, county, or private lands use of additional aviation resources will be authorized by State Area DO or Fire Warden</b>		
	Primary Notifications	Other Notifications (as warranted)	
	FS CZ DO		
	ST NWS DO		
	VECC		
	Salt Lake County Warden		
	SLC Watershed Dept (801-483-6700)		
	FS Patrol Captain		

<b>Dispatch Level:</b>	<b>LOW</b>	<b>MODERATE</b>	<b>HIGH</b>
<b>RESOURCES (minimum)</b>	Call DO	1 Resource	2 Resources 1 Helicopter
<b>Resources = Engine or IA Squad, or any combination thereof</b>			

Primary Initial Attack Frequencies			
Frequency Name	Receive	Transmit	Tone
FS Clayton Pk	172.3750	164.8750	110.9
FS Fairmont	173.7750	164.9375	110.9
FS Scotts Pk (Net 3)	172.4000	164.8250	110.9
FS Mill Crk	173.7750	164.9375	123.0

# Zone 34

## Wasatch Blvd., East to Summit County Line

FDRA: 479 (Wasatch Mtns)

Follow these procedures in the order listed

<b>PROCEDURES</b>	Dispatch closest forces based on current dispatch level. See table below for number and type of resource to be dispatched	
	Suggested closest Resources:	
	FS Engine (Salt Lake)	FS Helicopter (Mt Green)
	FS Engine (South Weber)	
	NWS Engine (Wasatch Frt)	
	If fire is on or adjacent to wilderness area, notify the FS South Zone Duty Officer.	
	If in USFS Wilderness, helicopter may recon only unless approved to engage by Zone Duty Officer after they get Forest Supervisor approval for use of any mechanized equipment.	
	If fire is on state, county, or private lands use of additional aviation resources will be authorized by State Area DO or Fire Warden and/or UFA Wildland DO.	
	Primary Notifications	Other Notifications (as warranted)
	FS CZ DO ST NWS DO ST NES DO Salt Lake County Warden SLC Watershed (801-483-6700) VECC FS Patrol Captain (if a threat to FS land)	

Dispatch Level:	LOW	MODERATE	HIGH
<b>RESOURCES (minimum)</b>  Resources = Engine or IA Squad, or any combination thereof	1 Engine 1 IA Squad	2 Engines 1 IA Squad 1 Helicopter 1 ATGS 2 SEAT	3 Engines 2 IA Squad 1 Helicopter 1 ATGS 2 SEAT

Primary Initial Attack Frequencies			
Frequency Name	Receive	Transmit	Tone
FS Fairmont Pk	173.7750	164.9375	110.9
FS Scotts Pk (Net 2)	173.7750	164.9375	131.8
FS Mill Crk	173.7750	164.9375	123.0



# Zone 35

**Salt Lake County, Salt Lake City—West of Wasatch Blvd**

FDRA: 478 (Desert)

Follow these procedures in the order listed

<b>PROCEDURES</b>	Dispatch closest forces based on current dispatch level. See table below for number and type of resource to be dispatched	
	Suggested closest Resources:	
	UFA will respond alone	FS Engine (South Weber)
	If they request assistance -	NWS Engine (Wasatch Frt)
	FS Engine (Salt Lake)	
	IF WITHIN ½ MILE OF FS BOUNDARY, USE RUN CARD 34	
	IF AIRCRAFT IS ORDERED, AN ATGS IS REQUIRED AND MUST BE ON ORDER TO CONTINUE USING OTHER AIRCRAFT.	
	If in USFS Wilderness, helicopter may recon only unless approved to engage by Zone Duty Officer after they get Forest Supervisor approval for use of any mechanized equipment.	
	If fire is on state, county, or private lands use of additional aviation resources will be authorized by State Area DO or Fire Warden	
	Primary Notifications	Other Notifications (as warranted)
ST NWS DO	FS CZ DO	
VECC	BLM DO	
Salt Lake County Warden	Utah Valley Dispatch (border fires)	
	FS Patrol Captain (if a threat to FS land)	
	Camp Williams Range Control	

<b>Dispatch Level:</b>	<b>LOW</b>	<b>MODERATE</b>	<b>HIGH</b>
<b>RESOURCES (minimum)</b>	Contact DO	Contact DO	Contact DO
<b>Resources = Engine or IA Squad, or any combination thereof</b>			

Primary Initial Attack Frequencies			
Frequency Name	Receive	Transmit	Tone
FS Fairmont	173.7750	164.9375	110.9
BLM Francis	173.6750	164.7750	167.9

# Zone 36

**Utah County (Camp Williams—Dept. of Defense ownership)**

FDRA: 478 (Desert)

Follow these procedures in the order listed

<b>PROCEDURES</b>	Dispatch closest forces based on current dispatch level. See table below for number and type of resource to be dispatched	
	Suggested closest Resources:	
	NO CIVILLIAN ADMITTANCE	
	<b>NO resources will be dispatched to this area unless authorized by agency Duty Officer.</b>	
	<b>*NON-MILITARY FIRE PERSONNEL SHALL <u>NOT</u> ENTER CAMP WILLIAMS UNLESS REQUESTED BY CAMP WILLIAMS.</b>	
	<b>Any non-military resources responding to wildfires must report to Camp Williams designated staging areas and enter through the main gate.</b>	
	If in USFS Wilderness, helicopter may recon only unless approved to engage by Zone Duty Officer after they get Forest Supervisor approval for use of any mechanized equipment.	
	<b>If fire is on state, county, or private lands use of additional aviation resources will be authorized by State Area DO or Fire Warden</b>	
	Primary Notifications	Other Notifications (as warranted)
	Unified Fire Authority ST NWS DO Camp Williams Range Control Camp Williams Fire (Paul Story) VECC	BLM DO Utah Valley Dispatch Utah County Warden Salt Lake County Warden

<b>Dispatch Level:</b>	<b>LOW</b>	<b>MODERATE</b>	<b>HIGH</b>
<b>RESOURCES (minimum)</b>	As Requested by Camp Williams	As Requested by Camp Williams	As Requested by Camp Williams
<b>Resources = Engine or IA Squad, or any combination thereof</b>			

Primary Initial Attack Frequencies			
Frequency Name	Receive	Transmit	Tone
FS Lake Mt	172.3750	164.8750	131.8
FS Fairmont	173.7750	164.9375	110.9
Camp Williams Victor	141.850	149.750	146.2
Camp Williams A/G	142.1000	142.0000	146.2

# Zone 37

## Utah County (Cedar Fort, Eagle Mountain, Fairfield)

FDRA: 478 (Desert)

Follow these procedures in the order listed

<b>PROCEDURES</b>	Dispatch closest forces based on current dispatch level. See table below for number and type of resource to be dispatched	
	Suggested closest Resources:	
	BLM Vernon Station	BLM Helicopter (Tooele)
	Utah County Engines	BLM Water Tender
	FS Engine (Pleasant Grove)	
	<p style="color: blue;">If threatening or on Camp Williams Army National Guard Base: Camp Williams Range Control (801) 878-5421</p>	
	<p>If in USFS Wilderness, helicopter may recon only unless approved to engage by Zone Duty Officer after they get Forest Supervisor approval for use of any mechanized equipment.</p> <p style="color: red;">If fire is on state, county, or private lands use of additional aviation resources will be authorized by State Area DO or Fire Warden</p>	
Primary Notifications	Other Notifications (as warranted)	
ST NWS DO	BLM DO	
Utah Valley Dispatch	Camp Williams Fire (Paul Story)	
Utah County Fire Warden		

Dispatch Level:	LOW	MODERATE	HIGH
RESOURCES (minimum)	1 Engine	2 Engines 1 Water Tender 1 Helicopter 1 ATGS	2 Engines 1 Water Tender 1 Dozer 1 Helicopter 1 ATGS
Resources = Engine or IA Squad, or any combination thereof			

Primary Initial Attack Frequencies			
Frequency Name	Receive	Transmit	Tone
FS Lake Mt	172.3750	164.8750	131.8
BLM West Mt	173.6750	164.7750	156.7

# Zone 38

**Utah County (Lake Mountains, West Mountain, SE Oquirrh Mtns.)**

FDRA: 478 (Desert)

Follow these procedures in the order listed

<b>PROCEDURES</b>	Dispatch closest forces based on current dispatch level. See table below for number and type of resource to be dispatched																		
	Suggested closest Resources:																		
	BLM Vernon Station	FS Engine (Pleasant Grove)																	
	BLM Water Tender	FS Engine (Spanish Fork)																	
	Utah County Engines	BLM Helicopter (Tooele)																	
	<p style="color: blue;">If threatening or on Camp Williams Army National Guard Base: Camp Williams Range Control (801) 878-5421</p>																		
<p>If in USFS Wilderness, helicopter may recon only unless approved to engage by Zone Duty Officer after they get Forest Supervisor approval for use of any mechanized equipment.</p> <p style="color: red;">If fire is on state, county, or private lands use of additional aviation resources will be authorized by State Area DO or Fire Warden</p>																			
<table border="1" style="width: 100%; border-collapse: collapse;"> <tr> <th style="width: 50%;">Primary Notifications</th> <th style="width: 50%;">Other Notifications (as warranted)</th> </tr> <tr> <td style="text-align: center;">BLM DO</td> <td style="text-align: center;">Camp Williams Fire (Paul Story)</td> </tr> <tr> <td style="text-align: center;">ST NWS DO</td> <td style="text-align: center;">Richfield Interagency Fire Center</td> </tr> <tr> <td style="text-align: center;">Utah Valley Dispatch</td> <td></td> </tr> <tr> <td style="text-align: center;">Utah County Warden</td> <td></td> </tr> <tr> <td> </td> <td> </td> </tr> <tr> <td> </td> <td> </td> </tr> <tr> <td> </td> <td> </td> </tr> <tr> <td> </td> <td> </td> </tr> </table>		Primary Notifications	Other Notifications (as warranted)	BLM DO	Camp Williams Fire (Paul Story)	ST NWS DO	Richfield Interagency Fire Center	Utah Valley Dispatch		Utah County Warden									
Primary Notifications	Other Notifications (as warranted)																		
BLM DO	Camp Williams Fire (Paul Story)																		
ST NWS DO	Richfield Interagency Fire Center																		
Utah Valley Dispatch																			
Utah County Warden																			

Dispatch Level:	LOW	MODERATE	HIGH
<b>RESOURCES (minimum)</b>  Resources = Engine or IA Squad, or any combination thereof	2 Engines	2 Engines 1 Water Tender 1 Helicopter 1 ATGS 2 SEAT	3 Engines 1 Water Tender 1 Dozer 1 Helicopter 1 ATGS 2 SEAT

Primary Initial Attack Frequencies			
Frequency Name	Receive	Transmit	Tone
BLM West Mt	173.6750	164.7750	156.7
FS Lake Mt	172.3750	164.8750	131.8

# Zone 39

**Tooele County (S Skull Valley, Rush Valley, Onaqui Mts., Dugway Range, Simpson Mts., SW Oquirrh Mts.)**

FDRA: 478 (Desert)

Follow these procedures in the order listed

<b>PROCEDURES</b>	Dispatch closest forces based on current dispatch level. See table below for number and type of resource to be dispatched	
	Suggested closest Resources:	
	BLM Vernon Station	BLM Muskrat Station
	BLM Water Tender	
	BLM Helicopter (Tooele)	
	If report is close to Zone 43 boundary, request resources from both Vernon and Muskrat BLM stations	
	Note: Use of the water at the Terra Reservoir must be cleared through the water commission. Water Master: Daniel Antrey - Interim: (435) 849-1768 or Gerry Neil - Terra Fire Chief: (435) 830-8347	
	If in USFS Wilderness, helicopter may recon only unless approved to engage by Zone Duty Officer after they get Forest Supervisor approval for use of any mechanized equipment.	
	If fire is on state, county, or private lands use of additional aviation resources will be authorized by State Area DO or Fire Warden	
	Primary Notifications	Other Notifications (as warranted)
BLM DO	Richfield Interagency Fire Center	
ST NWS DO	Clover Control	
Utah or Tooele County Dispatch	Deseret Chemical Depot	
Utah or Tooele County Warden	FS CZ DO	
	Dugway Proving Grounds FD	

Dispatch Level:	LOW	MODERATE	HIGH
RESOURCES (minimum)	1 Engine	2 Engines	3 Engines
Resources = Engine or IA Squad, or any combination thereof		1 Water Tender	1 Water Tender
		1 Helicopter	1 Dozer
		1 ATGS	1 Helicopter
			1 ATGS
			2 SEAT

Primary Initial Attack Frequencies			
Frequency Name	Receive	Transmit	Tone
BLM Black Crook	173.6750	164.7750	110.9
FS Vernon	172.3750	164.8750	167.9
FS Fairmont Pk	173.7750	164.9375	110.9

# Zone 40

## Tooele County (Sheeprock Mountains – USFS ownership)

FDRA: 478 (Desert)

Follow these procedures in the order listed

<b>PROCEDURES</b>	Dispatch closest forces based on current dispatch level. See table below for number and type of resource to be dispatched		
	Suggested closest Resources:		
	BLM Vernon Station	FS Engine (Pleasant Grove)	BLM Helicopter (Tooele)
	BLM Muskrat Station	FS Engine (Spanish Fork)	
	BLM Water Tender	FS IA Squad (Spanish Fork)	
	<a href="#">Prompt IC/DO for a USFS Resource Advisor</a>		
	<p>If in USFS Wilderness, helicopter may recon only unless approved to engage by Zone Duty Officer after they get Forest Supervisor approval for use of any mechanized equipment.</p> <p style="color: red; text-align: center;">If fire is on state, county, or private lands use of additional aviation resources will be authorized by State Area DO or Fire Warden</p>		
	Primary Notifications	Other Notifications (as warranted)	
	FS SZ DO BLM DO ST NWS DO Tooele County Dispatch Tooele County Warden FS Patrol Captain (if a threat to FS land)	Richfield Interagency Fire Center Clover Control	

Dispatch Level:	LOW	MODERATE	HIGH
<b>RESOURCES (minimum)</b>  Resources = Engine or IA Squad, or any combination thereof	Contact DO	2 Resources 1 Water Tender	3 Resources 1 Water Tender 1 Helicopter

Primary Initial Attack Frequencies			
Frequency Name	Receive	Transmit	Tone
FS Vernon	172.3750	164.8750	167.9
BLM Black Crook	173.6750	164.7750	110.9

# Zone 41

**Tooele County (Deseret Chemical Depot – Dept of Defense Ownership)**

FDRA: 478 (Desert)

Follow these procedures in the order listed

<b>PROCEDURES</b>	Dispatch closest forces based on current dispatch level. See table below for number and type of resource to be dispatched	
	Suggested closest Resources:	
	<b>NO CIVILIAN ADMITTANCE</b>	
	Contact Deseret Chemical Depot to determine if fire report may be the result of ordinance or firing activity. If confirmed as a wildfire on DOD land, obtain size-up information for primary notifications.	
	No resources will be used on Deseret Chemical Depot ownership; resources can respond to assist with suppression efforts adjacent to (but not on) Deseret Chemical Depot.	
	If in USFS Wilderness, helicopter may recon only unless approved to engage by Zone Duty Officer after they get Forest Supervisor approval for use of any mechanized equipment. <b>If fire is on state, county, or private lands use of additional aviation resources will be authorized by State Area DO or Fire Warden</b>	
	Primary Notifications	Other Notifications (as warranted)
	BLM DO	
	ST NWS DO	
	Tooele County Dispatch	
	Tooele County Warden	
	Clover Control	

Dispatch Level:	LOW	MODERATE	HIGH
<b>RESOURCES (minimum)</b> Resources = Engine or IA Squad, or any combination thereof	The BLM and State Duty Officer will determine the appropriate initial response (if needed)		

Primary Initial Attack Frequencies			
Frequency Name	Receive	Transmit	Tone
BLM Black Crook	173.6750	164.7750	110.9
FS Vernon	172.3750	164.8750	167.9

# Zone 42

**Tooele County (Tooele Army Depot – Dept of Defense Ownership)**

FDRA: 478 (Desert)

Follow these procedures in the order listed

<b>PROCEDURES</b>	Dispatch closest forces based on current dispatch level. See table below for number and type of resource to be dispatched	
	Suggested closest Resources:	
	<b>NO CIVILIAN ADMITTANCE</b>	
	Contact Tooele Army Depot to determine if fire report may be the result of ordinance or firing activity. If confirmed as a wildfire on DOD land, obtain size-up information for primary notifications.	
	<p style="color: red;">No resources will be used on Tooele Army Depot ownership; resources can respond to assist with suppression efforts adjacent to (but not on) Tooele Army Depot.</p>	
If in USFS Wilderness, helicopter may recon only unless approved to engage by Zone Duty Officer after they get Forest Supervisor approval for use of any mechanized equipment.		
If fire is on state, county, or private lands use of additional aviation resources will be authorized by State Area DO or Fire Warden		
	Primary Notifications	Other Notifications (as warranted)
	BLM DO	
	ST NWS DO	
	Tooele County Dispatch	
	Tooele County Warden	
	Clover Control	

Dispatch Level:	<b>LOW</b>	<b>MODERATE</b>	<b>HIGH</b>
<b>RESOURCES (minimum)</b>  Resources = Engine or IA Squad, or any combination thereof	The BLM and State Duty Officer will determine the appropriate initial response (if needed)		

Primary Initial Attack Frequencies			
Frequency Name	Receive	Transmit	Tone
BLM Black Crook	173.6750	164.7750	110.9
FS Vernon	172.3750	164.8750	167.9



# Zone 43

**Tooele County (N Skull Valley, Lakeside Mts., Puddle Valley, Stansbury Island, Grantsville, NW Oquirrh Mts.)**

FDRA: 478 (Desert)

Follow these procedures in the order listed

<b>PROCEDURES</b>	Dispatch closest forces based on current dispatch level. See table below for number and type of resource to be dispatched	
	Suggested closest Resources:	
	BLM Muskrat Station	FS Salt Lake Engine
	BLM Water Tender	
	BLM Helicopter (Tooele)	
	<p>If fire is on or adjacent to wilderness study area (WSA), notify the BLM Duty Officer and prompt for a READ. Heavy equipment use in WSA is not permitted outside of immediate emergencies that threaten life and/or property.</p> <p>If report is close to <u>Zone 39</u> boundary:                  Request resources from both Vernon and Muskrat BLM stations                  Use of the water at the Terra Reservoir must be cleared through the water commission.                  Water Master: Daniel Antrey - Interim: (435) 849-1768 or</p> <p>Gerry Neil - Terra Fire Chief: (435) 830-8347</p>	
	<p>If in USFS Wilderness, helicopter may recon only unless approved to engage by Zone Duty Officer after they get Forest Supervisor approval for use of any mechanized equipment.</p> <p style="color: red;">If fire is on state, county, or private lands use of additional aviation resources will be authorized by State Area DO or Fire Warden</p>	
	Primary Notifications	Other Notifications (as warranted)
	BLM DO	Clover Control
	ST NWS DO	Lakeside Bombing Range
Tooele County Dispatch	ST BRS DO	
Tooele County Warden	Skull Valley Goshute Tribal Council	
	BIA FMO	
	Dugway Proving Grounds	
	FS CZ DO	
	FS Patrol Captain (if threat to FS land)	

<b>Dispatch Level:</b>	<b>LOW</b>	<b>MODERATE</b>	<b>HIGH</b>
<b>RESOURCES (minimum)</b>	1 Engine	2 Engines	3 Engines
<b>Resources = Engine or IA Squad, or any combination thereof</b>		1 Water Tender	1 Water Tender
		1 Dozer	1 Dozer
		1 Helicopter	1 Helicopter
			1 ATGS
			2 SEAT

Primary Initial Attack Frequencies			
Frequency Name	Receive	Transmit	Tone
BLM Delle	170.5125	163.0250	136.5
FS Fairmont Pk	173.7750	164.9375	110.9
BLM Francis	173.6750	164.7750	167.9

# Zone 44

**Tooele County (Lakeside Mts., Puddle Valley, Designated Hazard Area for US Magnesium)**

FDRA: 478 (Desert)

Follow these procedures in the order listed

<b>PROCEDURES</b>	<p style="text-align: center;">Dispatch closest forces based on current dispatch level. See table below for number and type of resource to be dispatched</p> <p style="text-align: center;">Suggested closest Resources:</p> <table border="1" style="width: 100%; border-collapse: collapse;"> <tr> <td style="width: 50%;">BLM Muskrat Fire Station</td> <td style="width: 25%;"></td> <td style="width: 25%;"></td> </tr> <tr> <td style="text-align: center;">BLM Water Tender</td> <td></td> <td></td> </tr> <tr> <td style="text-align: center;">BLM Salt Lake Helitack</td> <td></td> <td></td> </tr> </table> <p style="color: blue; text-align: center;"><b>Advised Hazard Notification and Special Considerations:</b></p> <p style="color: red;">There is a <b>No Fly</b> restriction within the 5 mile radius of US Magnesium facility located on the western shore of the Great Salt Lake, and East of the Lakeside Mountain range.</p> <p style="color: red;">No Federal ground personnel will enter the 5 mile zone at any time. State and local resources will utilize the designated Go/No-Go checklist for the No Fly Zone. (Contact Duty Officer or Dispatch).</p> <p style="color: blue;">Aircraft can be dispatched if ordered by the on scene IC and operations are being conducted outside of the identified 5 mile No Fly Zone. Upon notification and request of the Jurisdictional Duty Officer, aviation resources can be dispatched fires outside of the No Fly Zone simultaneously to the activation of the designated Run Card response.</p> <p style="color: blue;">A SPOT Weather Forecast should be initiated for all fires within the run card zone. (Cedar Mountain RAWs)</p> <p style="color: blue;">**5 NM circle is off that smokestack at US Mag. Lat/long of the smokestack is: 40° 54.9 x -112° 44.0</p> <p>Contact is the Guard Shack at the <b>Rowley Plant 877-723-7632 ex 1440</b></p> <p>Chlorine, hydrogen chloride, and water vapor are released from the US Mag smokestack. We need to ask:</p> <ul style="list-style-type: none"> <li>• <b>Is the plant operating under/below normal conditions?</b></li> </ul> <p style="text-align: center;"><b>AND/OR</b></p> <ul style="list-style-type: none"> <li>• <b>Is there presently an upset in the chlorine reduction system?</b></li> </ul> <p>If they are operating under normal conditions, they are releasing chlorine, but at much lower concentrations than if they are in an upset condition. In 2011, when fire personnel were exposed during an incident, the plant was operating in an upset condition.</p> <p>If in USFS Wilderness, helicopter may recon only unless approved to engage by Zone Duty Officer after they get Forest Supervisor approval for use of any mechanized equipment.</p> <p style="color: red; text-align: center;"><b>If fire is on state, county, or private lands use of additional aviation resources will be authorized by State Area DO or Fire Warden</b></p> <table border="1" style="width: 100%; border-collapse: collapse;"> <thead> <tr> <th style="width: 50%;">Primary Notifications</th> <th style="width: 50%;">Other Notifications (as warranted)</th> </tr> </thead> <tbody> <tr> <td style="text-align: center;">BLM DO</td> <td style="text-align: center;">Clover Control</td> </tr> <tr> <td style="text-align: center;">ST NWS DO</td> <td style="text-align: center;">Lakeside Bombing Range</td> </tr> <tr> <td style="text-align: center;">Tooele County Dispatch</td> <td style="text-align: center;">FS Forest Duty Officer</td> </tr> <tr> <td style="text-align: center;">Tooele County Warden</td> <td></td> </tr> <tr> <td style="text-align: center;">US Mag Liaison Rob Hartman (208) 241-8216</td> <td></td> </tr> </tbody> </table>	BLM Muskrat Fire Station			BLM Water Tender			BLM Salt Lake Helitack			Primary Notifications	Other Notifications (as warranted)	BLM DO	Clover Control	ST NWS DO	Lakeside Bombing Range	Tooele County Dispatch	FS Forest Duty Officer	Tooele County Warden		US Mag Liaison Rob Hartman (208) 241-8216	
BLM Muskrat Fire Station																						
BLM Water Tender																						
BLM Salt Lake Helitack																						
Primary Notifications	Other Notifications (as warranted)																					
BLM DO	Clover Control																					
ST NWS DO	Lakeside Bombing Range																					
Tooele County Dispatch	FS Forest Duty Officer																					
Tooele County Warden																						
US Mag Liaison Rob Hartman (208) 241-8216																						

Dispatch Level:	LOW	MODERATE	HIGH
<b>RESOURCES (minimum)</b>  <b>Resources = Engine or IA Squad, or any combination thereof</b>	1 Engine	2 Engines	3 Engines
	Contact DO for aircraft	1 Water Tender	1 Water Tender
		1 T3 IC (Jurisdictional DO)	1 Dozer
		Contact DO for aircraft	1 T3 IC (Jurisdictional DO)
		Contact DO for aircraft	Contact DO for aircraft

Primary Initial Attack Frequencies			
Frequency Name	Receive	Transmit	Tone
BLM Delle	170.5125	163.0250	136.5
FS Fairmont Pk	173.7750	164.9375	110.9
BLM Francis	173.6750	164.7750	167.9

# Zone 45

## Tooele County (Stansbury Mountains – USFS ownership)

FDRA: 478 (Desert)

Follow these procedures in the order listed

<b>PROCEDURES</b>	Dispatch closest forces based on current dispatch level. See table below for number and type of resource to be dispatched		
	Suggested closest Resources:		
	BLM Muskrat Station	BLM Helicopter (Tooele)	
	BLM Water Tender		
	FS Engine (Salt Lake)		
	<p><b>Note: Use of the water at the Terra Reservoir must be cleared through the water commission.</b></p> <p>Water Master: Daniel Antrey - Interim: (435) 849-1768 or Gerry Neil - Terra Fire Chief: (435) 830-8347</p>		
	<p>If in USFS Wilderness, helicopter may recon only unless approved to engage by Zone Duty Officer after they get Forest Supervisor approval for use of any mechanized equipment.</p> <p style="color: red;">If fire is on state, county, or private lands use of additional aviation resources will be authorized by State Area DO or Fire Warden</p>		
	Primary Notifications		Other Notifications (as warranted)
	FS CZ DO		Clover Control
	BLM DO		Skull Valley Goshute Tribal Council
ST NWS DO			
Tooele County Dispatch			
Tooele County Warden			
FS Patrol Captain (if a threat to FS land)			

Dispatch Level:	LOW	MODERATE	HIGH
<b>RESOURCES (minimum)</b>	Contact DO	2 Resources	3 Resources
Resources = Engine or IA Squad, or any combination thereof		1 Water Tender	1 Helicopter
			1 Water Tender

Primary Initial Attack Frequencies			
Frequency Name	Receive	Transmit	Tone
BLM Delle	170.5125	163.0250	136.5
FS Fairmont	173.7750	164.9375	110.9

# Zone 46

**Tooele County (Deseret Wilderness, Stansbury Mountains – USFS ownership)**

FDRA: 478 (Desert)

Follow these procedures in the order listed

<b>PROCEDURES</b>	Dispatch closest forces based on current dispatch level. See table below for number and type of resource to be dispatched	
	Suggested closest Resources:	
	BLM Muskrat Station	BLM Helicopter (Tooele)
	BLM Water Tender	
	FS Engine (Salt Lake)	
	<p><b>**Do NOT use the pond on the Goshute Indian Reservation as a dip site at these coordinates: Latitude: 40° 23.9 x Longitude: -112° 42.9</b></p> <p><b>**Permission must be obtained before entering, crossing, or landing on Tribal Lands from:</b></p> <p style="padding-left: 40px;">Skull Valley Goshute Tribal Council at (435) 882-4872, or Don Mitchell, BIA FMO at (435) 401-0827</p>	
	<p>If in USFS Wilderness, helicopter may recon only unless approved to engage by Zone Duty Officer after they get Forest Supervisor approval for use of any mechanized equipment.</p> <p style="color: red; text-align: center;"><b>If fire is on state, county, or private lands use of additional aviation resources will be authorized by State Area DO or Fire Warden</b></p>	
	Primary Notifications	Other Notifications (as warranted)
	FS CZ DO	Clover Control
	BLM DO	BIA FMO
ST NWS DO	Skull Valley Goshute Tribal Council	
Tooele County Dispatch		
Tooele County Warden		
FS Patrol Captain (if a threat to FS land)		

Dispatch Level:	LOW	MODERATE	HIGH
<b>RESOURCES (minimum)</b>  Resources = Engine or IA Squad, or any combination thereof	Contact DO	1 Resource	2 Resources 1 Helicopter

Primary Initial Attack Frequencies			
Frequency Name	Receive	Transmit	Tone
BLM Delle	170.5125	163.0250	136.5
FS Fairmont	173.7750	164.9375	110.9

# Zone 47

## Tooele County (Skull Valley Goshute Indian Reservation)

FDRA: 478 (Desert)

Follow these procedures in the order listed

<b>PROCEDURES</b>	Dispatch closest forces based on current dispatch level. See table below for number and type of resource to be dispatched		
	Suggested closest Resources:		
	BLM Muskrat Station		
	BLM Water Tender		
	<p><b>**Do NOT use the pond on the Goshute Indian Reservation as a dip site at these coordinates: Latitude: 40° 23.9 x Longitude: -112° 42.9</b></p> <p><b>**Permission must be obtained before entering, crossing, or landing on Tribal Lands from:</b></p> <p style="padding-left: 40px;">Skull Valley Goshute Tribal Council at (435) 882-4872, or Don Mitchell, BIA FMO at (435) 401-0827</p> <p><b>* Ground Resources will NOT leave highway until Tribal permission is obtained</b></p>		
	<p>If in USFS Wilderness, helicopter may recon only unless approved to engage by Zone Duty Officer after they get Forest Supervisor approval for use of any mechanized equipment.</p> <p style="text-align: center;"><b>If fire is on state, county, or private lands use of additional aviation resources will be authorized by State Area DO or Fire Warden</b></p>		
	Primary Notifications		Other Notifications (as warranted)
	BLM DO		FS CZ DO
	ST NWS DO		Clover Control
	Tooele County Dispatch		FS Patrol Captain (if a threat to FS land)
Tooele County Warden			
BIA Uintah Basin FMO			
BIA LEO Ranger			

Dispatch Level:	LOW	MODERATE	HIGH
<b>RESOURCES (minimum)</b>  Resources = Engine or IA Squad, or any combination thereof	1 Engine	2 Engines	3 Engines
	1 LEO	1 Water Tender	1 Water Tender
		1 LEO	1 LEO
			1 Dozer
			1 ATGS

Primary Initial Attack Frequencies			
Frequency Name	Receive	Transmit	Tone
BLM Delle	170.5125	163.0250	136.5
BLM Black Crook	173.6750	164.7750	110.9

# Zone 48

## Tooele County and Cedar Mountain Wilderness

FDRA: 478 (Desert)

Follow these procedures in the order listed

<b>PROCEDURES</b>	Dispatch closest forces based on current dispatch level. See table below for number and type of resource to be dispatched		
	Suggested closest Resources:		
	BLM Muskrat Station		
	BLM Water Tender		
	BLM Helicopter (Tooele)		
	<p><b>**If fire is on or adjacent to a wilderness area, notify the BLM Duty Officer and prompt for a READ. Qualified Agency Administrator approval is required for wilderness intrusions (e.g. motorized, mechanized, aviation).</b></p> <p><b>Note: Use of the water at the Terra Reservoir must be cleared through the water commission. Water Master: Daniel Antrey - Interim: (435) 849-1768 or Gerry Neil - Terra Fire Chief: (435) 830-8347</b></p>		
	<p>If in USFS Wilderness, helicopter may recon only unless approved to engage by Zone Duty Officer after they get Forest Supervisor approval for use of any mechanized equipment.</p> <p style="color: red;"><b>If fire is on state, county, or private lands use of additional aviation resources will be authorized by State Area DO or Fire Warden</b></p>		
	Primary Notifications		Other Notifications (as warranted)
	BLM DO	Clover Control	
	ST NWS DO	Lakeside Bombing Range	
Tooele County Dispatch	Dugway Proving Grounds Fire Dept		
Tooele County Warden			

Dispatch Level:	LOW	MODERATE	HIGH
<b>RESOURCES (minimum)</b>  Resources = Engine or IA Squad, or any combination thereof	1 Engine	2 Engines	3 Engines
	1 Helicopter	1 Water Tender	2 Water Tender
		1 Helicopter	1 Helicopter
		1 ATGS	1 ATGS

Primary Initial Attack Frequencies			
Frequency Name	Receive	Transmit	Tone
BLM Delle	170.5125	163.0250	136.5

# Zone 49

## Tooele County (Dugway Proving Grounds – Dept of Defense Ownership)

FDRA: 478 (Desert)

Follow these procedures in the order listed

<b>PROCEDURES</b>	Dispatch closest forces based on current dispatch level. See table below for number and type of resource to be dispatched	
	Suggested closest Resources:	
	NO CIVILLIAN ADMITTANCE	
	Contact Dugway Proving Grounds to determine if fire report may be the result of ordinance or firing activity. If confirmed as a wildfire on DOD land, obtain size-up information for primary notifications.	
	No resources will be dispatched to this area except as requested by Dugway Proving Grounds AND approved by the Agency Duty Officer.	
	Any non-military resources responding must be escorted by a Dugway representative.	
	If in USFS Wilderness, helicopter may recon only unless approved to engage by Zone Duty Officer after they get Forest Supervisor approval for use of any mechanized equipment.	
	If fire is on state, county, or private lands use of additional aviation resources will be authorized by State Area DO or Fire Warden	
	Primary Notifications	Other Notifications (as warranted)
	BLM DO	Richfield Interagency Fire Center
ST NWS DO	Elko Interagency Fire Center	
Dugway Fire Chief		
Tooele County Dispatch		
Tooele County Warden		
Clover Control		

Dispatch Level:	LOW	MODERATE	HIGH
RESOURCES (minimum) Resources = Engine or IA Squad, or any combination thereof	The BLM and State DO will determine appropriate default initial response (if needed)		

Primary Initial Attack Frequencies			
Frequency Name	Receive	Transmit	Tone
BLM Black Crook	173.6750	164.7750	110.9
FS Vernon	172.3750	164.8250	167.9
BLM Deep Creek	170.5125	163.0250	167.9



# Zone 50

## Juab County (Fish Springs Refuge)

FDRA: 478 (Desert)

Follow these procedures in the order listed

<b>PROCEDURES</b>	Dispatch closest forces based on current dispatch level. See table below for number and type of resource to be dispatched	
	Suggested closest Resources:	
	BLM Vernon Station	
	BLM Water Tender	
	BLM Helicopter (Tooele)	
	If in USFS Wilderness, helicopter may recon only unless approved to engage by Zone Duty Officer after they get Forest Supervisor approval for use of any mechanized equipment.	
	If fire is on state, county, or private lands use of additional aviation resources will be authorized by State Area DO or Fire Warden	
	Primary Notifications	Other Notifications (as warranted)
	FWS DO	Clover Control
BLM DO	Dugway Proving Grounds	
State Central Area DO		
Richfield Interagency Fire Center		
Juab County Warden		

<b>Dispatch Level:</b>	<b>LOW</b>	<b>MODERATE</b>	<b>HIGH</b>
<b>RESOURCES (minimum)</b>	1 Engine 1 Helicopter	1 Engines 1 Helicopter	2 Engines 1 Helicopter
Resources = Engine or IA Squad, or any combination thereof			

Primary Initial Attack Frequencies			
Frequency Name	Receive	Transmit	Tone
BLM Deep Creek	170.5125	163.0250	167.9
BLM Black Crook	173.6750	164.7750	110.9

# Zone 51

**Tooele County (Deep Creek Mtns., Dutch Mt., Gold Hill)**

FDRA: 478 (Desert)

Follow these procedures in the order listed

<b>PROCEDURES</b>	Dispatch closest forces based on current dispatch level. See table below for number and type of resource to be dispatched	
	Suggested closest Resources:	
	BLM Muskrat Station	
	BLM Water Tender	
	BLM Helicopter (Tooele)	
	<p style="color: blue;">If fire is on or adjacent to wilderness study area (WSA), notify the BLM Duty Officer and prompt for a READ. Heavy equipment use in WSA is not permitted outside of immediate emergencies that threaten life and/or property.</p>	
	<p>If in USFS Wilderness, helicopter may recon only unless approved to engage by Zone Duty Officer after they get Forest Supervisor approval for use of any mechanized equipment.</p> <p style="color: red;">If fire is on state, county, or private lands use of additional aviation resources will be authorized by State Area DO or Fire Warden</p>	
	Primary Notifications	Other Notifications (as warranted)
	BLM DO ST NWS DO Tooele County Dispatch Tooele County Warden	Clover Control Dugway Proving Grounds Richfield Interagency Fire Center

Dispatch Level:	LOW	MODERATE	HIGH
<b>RESOURCES (minimum)</b>  Resources = Engine or IA Squad, or any combination thereof	1 Engine 1 Water Tender 1 Helicopter	2 Engines 1 Water Tender 1 Dozer 1 Helicopter 1 ATGS	3 Engines 2 Water Tenders 1 Dozer 1 T3 IC 1 Helicopter 1 ATGS 2 SEAT

Primary Initial Attack Frequencies			
Frequency Name	Receive	Transmit	Tone
BLM Deep Creek	170.5125	163.0250	167.9
BLM Black Crook	173.6750	164.7750	110.9
BLM Pilot Peak	170.5125	163.0250	146.2

# Zone 52

## Tooele County (Ibapah)

FDRA: 478 (Desert)

Follow these procedures in the order listed

<b>PROCEDURES</b>	Dispatch closest forces based on current dispatch level. See table below for number and type of resource to be dispatched	
	Suggested closest Resources:	
	Ely BLM	BLM Water Tender
	Elko BLM	BLM Helicopter (Tooele)
	BLM Muskrat Station	
	<p style="color: blue; margin: 0;">If fire is on or adjacent to wilderness study area (WSA), notify the BLM Duty Officer Heavy equipment use in WSA is not permitted outside of immediate emergencies that threaten life and/or property.</p> <p style="color: blue; margin: 0;">Prompt for a READ for wilderness and Sage Grouse habitat.</p>	
	<p style="margin: 0;">If in USFS Wilderness, helicopter may recon only unless approved to engage by Zone Duty Officer after they get Forest Supervisor approval for use of any mechanized equipment.</p> <p style="color: red; margin: 0;">If fire is on state, county, or private lands use of additional aviation resources will be authorized by State Area DO or Fire Warden</p>	
	Primary Notifications	Other Notifications (as warranted)
	BLM DO	Clover Control
	Ely Interagency Communication Center	Richfield Interagency Fire Center
ST NWS DO	BIA LEO	
Tooele County Dispatch		
Tooele County Warden		
Elko Interagency Dispatch (notify BIA)		

Dispatch Level:	LOW	MODERATE	HIGH
<b>RESOURCES (minimum)</b>	1 Engine	2 Engines	3 Engines
Resources = Engine or IA Squad, or any combination thereof	1 Water Tender	1 Water Tender	1 Water Tender
	1 Helicopter	1 Dozer	1 Dozer
		1 Helicopter	1 T3 IC
		1 ATGS	1 Helicopter
			1 ATGS
			2 SEAT

Primary Initial Attack Frequencies			
Frequency Name	Receive	Transmit	Tone
BLM Deep Creek	170.5125	163.0250	167.9
BLM Black Crook	173.6750	164.7750	110.9
BLM Pilot Pk	170.5125	163.0250	146.2
Ely BLM Simplex	169.775	169.775	

# Zone 53

**Tooele County (Ferber Hills, North Ibapah, Elephant Knoll)**

FDRA: 478 (Desert)

Follow these procedures in the order listed

<b>PROCEDURES</b>	Dispatch closest forces based on current dispatch level. See table below for number and type of resource to be dispatched	
	Suggested closest Resources:	
	Elko BLM	BLM Helicopter (Tooele)
	BLM Muskrat Station	
	BLM Water Tender	
	If in USFS Wilderness, helicopter may recon only unless approved to engage by Zone Duty Officer after they get Forest Supervisor approval for use of any mechanized equipment.	
	If fire is on state, county, or private lands use of additional aviation resources will be authorized by State Area DO or Fire Warden	
	Primary Notifications	Other Notifications (as warranted)
	BLM DO ST NWS DO Tooele County Dispatch Tooele County Warden Elko Interagency Dispatch Center	Clover Control Dugway Proving Grounds Ely Interagency Communication Center

Dispatch Level:	LOW	MODERATE	HIGH
<b>RESOURCES (minimum)</b>	1 Engine	2 Engines	3 Engines
Resources = Engine or IA Squad, or any combination thereof	1 Water Tender	1 Water Tender	2 Water Tender
	1 Helicopter	1 Dozer	1 Dozer
		1 Helicopter	1 T3 IC
		1 ATGS	1 Helicopter
			1 ATGS
			2 SEAT

Primary Initial Attack Frequencies			
Frequency Name	Receive	Transmit	Tone
BLM Black Crook	173.6750	164.7750	110.9
BLM Deep Creek	170.5125	163.0250	167.9

# Zone 54

## Tooele County (Wendover, Silver Island Mts.)

FDRA: 478 (Desert)

Follow these procedures in the order listed

<b>PROCEDURES</b>	Dispatch closest forces based on current dispatch level. See table below for number and type of resource to be dispatched	
	Suggested closest Resources:	
	Elko BLM Dispatch	BLM Helicopter (Tooele)
	BLM Muskrat Station	
	BLM Water Tender	
	If in USFS Wilderness, helicopter may recon only unless approved to engage by Zone Duty Officer after they get Forest Supervisor approval for use of any mechanized equipment.	
	If fire is on state, county, or private lands use of additional aviation resources will be authorized by State Area DO or Fire Warden	
	Primary Notifications	Other Notifications (as warranted)
	BLM DO ST NWS DO Elko Interagency Dispatch Center Tooele County Dispatch Tooele County Warden Dugway Proving Grounds Fire Dept	Clover Control Box Elder County Warden ST BRS DO

Dispatch Level:	LOW	MODERATE	HIGH
<b>RESOURCES (minimum)</b>	1 Engine	2 Engines	3 Engines
Resources = Engine or IA Squad, or any combination thereof	1 Water Tender	1 Water Tender	1 Water Tender
	1 Helicopter	1 Dozer	1 Dozer
		1 Helicopter	1 T3 IC
		1 ATGS	1 Helicopter
			1 ATGS
			2 SEAT

Primary Initial Attack Frequencies			
Frequency Name	Receive	Transmit	Tone
BLM Deep Creek	170.5125	163.0250	167.9
BLM Pilot Pk	170.5125	163.0250	146.2

# Zone 55

**Tooele County (West of Clive Exit – I-80, Silver Island Mts.)**

FDRA: 478 (Desert)

Follow these procedures in the order listed

<b>PROCEDURES</b>	Dispatch closest forces based on current dispatch level. See table below for number and type of resource to be dispatched	
	Suggested closest Resources:	
	BLM Muskrat Station	BLM Helicopter (Tooele)
	FS Engine (Salt Lake)	
	BLM Vernon Station	
	If in USFS Wilderness, helicopter may recon only unless approved to engage by Zone Duty Officer after they get Forest Supervisor approval for use of any mechanized equipment.	
	If fire is on state, county, or private lands use of additional aviation resources will be authorized by State Area DO or Fire Warden	
	Primary Notifications	Other Notifications (as warranted)
	BLM DO ST NWS DO Tooele County Dispatch Tooele County Warden	Clover Control Lakeside Bombing Range ST BRS DO Box Elder County Warden Dugway Proving Grounds Fire Dept

Dispatch Level:	LOW	MODERATE	HIGH
<b>RESOURCES (minimum)</b>  Resources = Engine or IA Squad, or any combination thereof	1 Engine	2 Engines	3 Engines
	1 Water Tender	1 Water Tender	1 Water Tender
	1 Helicopter	1 Dozer	1 Dozer
		1 Helicopter	1 Helicopter
			1 ATGS

Primary Initial Attack Frequencies			
Frequency Name	Receive	Transmit	Tone
BLM Pilot Pk	170.5125	163.0250	146.2
BLM Deep Creek	170.5125	163.0250	167.9
BLM Delle	170.5125	163.0250	136.5

# Zone 56

**Tooele County (Lakeside Bombing Range – Dept of Defense Ownership)**

FDRA: 478 (Desert)

Follow these procedures in the order listed

<b>PROCEDURES</b>	Dispatch closest forces based on current dispatch level. See table below for number and type of resource to be dispatched	
	Suggested closest Resources:	
	NO CIVILLIAN ADMITTANCE	
	<p>Contact Lakeside Bombing Range to determine if fire report may be the result of ordinance or firing activity. If confirmed as a wildfire on DOD land, obtain size-up information for primary notifications.</p> <p>No resources will be dispatched to this area except as requested by Lakeside Bombing Range AND approved by the Agency Duty Officer.</p> <p>Any non-military resources responding must be escorted by an Air Force representative.</p> <p>If in USFS Wilderness, helicopter may recon only unless approved to engage by Zone Duty Officer after they get Forest Supervisor approval for use of any mechanized equipment.</p> <p style="color: red;">If fire is on state, county, or private lands use of additional aviation resources will be authorized by State Area DO or Fire Warden</p>	
	Primary Notifications	Other Notifications (as warranted)
	BLM DO	
	Clover Control	
	ST NWS DO	
	ST BRS DO	
	Tooele County Dispatch	
Tooele County Warden		
Box Elder County Dispatch		
Box Elder County Warden		
Lakeside Bombing Range DO		

Dispatch Level:	LOW	MODERATE	HIGH
<b>RESOURCES (minimum)</b> Resources = Engine or IA Squad, or any combination thereof	<b>The BLM &amp; State Duty Officer will determine appropriate default initial response (if needed).</b>		

Primary Initial Attack Frequencies			
Frequency Name	Receive	Transmit	Tone
BLM Delle	170.5125	163.0250	136.5

# Zone 57

**Box Elder County (Goose Creek Mts., Grouse Creek Mts., Lucin, Hogup Mts.,  
Newfoundland Mts., Matlin Mts., Baker Hills)**

FDRA: Choose an item.

Follow these procedures in the order listed

<b>PROCEDURES</b>	Dispatch closest forces based on current dispatch level. See table below for number and type of resource to be dispatched		
	Suggested closest Resources:		
	BLM Water Tender	ID-SCD Resources	BLM Helicopter (Tooele)
	BLM Muskrat Station	Box Elder Dozer/Grader	
	FS Sawtooth Engine	(if on private or state)	
	All attempts will be made to assign a Resource Advisor (READ) on BLM ownership, due to Sage Grouse habitat.		
	If in USFS Wilderness, helicopter may recon only unless approved to engage by Zone Duty Officer after they get Forest Supervisor approval for use of any mechanized equipment.		
	If fire is on state, county, or private lands use of additional aviation resources will be authorized by State Area DO or Fire Warden		
	Primary Notifications	Other Notifications (as warranted)	
	BLM DO	Clover Control	
ST BRS DO	Salt Creek/Locomotive Springs WMA		
Box Elder County Dispatch	(Randy Berger – 435-452-8503)		
Box Elder County Warden			
South Central Idaho Dispatch Center			

Dispatch Level:	LOW	MODERATE	HIGH
<b>RESOURCES (minimum)</b>	2 Engines	3 Engines	4 Engines
Resources = Engine or IA Squad, or any combination thereof	1 Water Tender	1 Water Tender	1 Water Tender
	1 Helicopter	1 Dozer	1 Dozer
		1 Helicopter	1 T3 IC
		1 ATGS	1 Helicopter
			1 ATGS
			2 SEAT

Primary Initial Attack Frequencies			
Frequency Name	Receive	Transmit	Tone
BLM Hansel	170.5125	163.0250	123.0
BLM Pilot Pk	170.5125	163.0250	100.0
BLM Lynn	170.5125	163.0250	103.5
Consider using TAC 2 or 3 to assist with frequency management			



# Zone 58

## Box Elder County (Pilot Range)

FDRA: 478 (Desert)

Follow these procedures in the order listed

<b>PROCEDURES</b>	Dispatch closest forces based on current dispatch level. See table below for number and type of resource to be dispatched	
	Suggested closest Resources:	
	BLM Muskrat Station	Box Elder Dozer
	BLM Water Tender	(if on state/private)
	Elko BLM	BLM Helicopter (Tooele)
	<p><b>All attempts will be made to assign a Resource Advisor (READ) on BLM ownership, due to Sage Grouse habitat.</b></p> <p><b>**DWR has requested aggressive suppression action in the Bettridge Creek Drainage.</b> This is an Area of Critical Environmental Concern for the BLM and Critical Fish Habitat for DWR; reference the dispatch map for the exact boundaries.</p> <p>NO RETARDANT use is allowed within 600 ft of drainage bottoms and <b>NO DOZERS</b> should be used in the Bettridge Area.</p> <p><b>Resource advisor approval is required prior to using local dip sites.</b> Contact Chad Millinson (FWS, Reno), Wildlife Biologist (775) 861-6327(w), (775) 342-3765 (c), (775) 323-0838 (h), or Receptionist at (775) 861-6300</p>	
	<p>If in USFS Wilderness, helicopter may recon only unless approved to engage by Zone Duty Officer after they get Forest Supervisor approval for use of any mechanized equipment.</p> <p style="color: red; text-align: center;"><b>If fire is on state, county, or private lands use of additional aviation resources will be authorized by State Area DO or Fire Warden</b></p>	
	Primary Notifications	Other Notifications (as warranted)
	BLM DO	
	ST BRS DO	
Box Elder County Dispatch		
Box Elder County Warden		
Clover Control		
Elko Interagency Dispatch Center		

Dispatch Level:	LOW	MODERATE	HIGH
<b>RESOURCES (minimum)</b>	2 Engines	3 Engines	4 Engines
	1 Water Tender	1 Water Tender	1 Water Tender
	1 Helicopter	1 Dozer	1 Dozer
Resources = Engine or IA Squad, or any combination thereof		1 Helicopter	1 T3 IC
		1 ATGS	1 Helicopter
			1 ATGS
			2 SEAT

Primary Initial Attack Frequencies			
Frequency Name	Receive	Transmit	Tone
BLM Pilot Pk	170.5125	163.0250	100.0
BLM Hansel	170.5125	163.0250	123.0
BLM Lynn	170.5125	163.0250	103.5

# Zone 59

## Box Elder County (Lynn, Yost)

FDRA: 478 (Desert)

Follow these procedures in the order listed

<b>PROCEDURES</b>	Dispatch closest forces based on current dispatch level. See table below for number and type of resource to be dispatched		
	Suggested closest Resources:		
	South Idaho BLM	BLM Muskrat Station	Box Elder Dozer/Grader
	FS STF Engine (Burley)	BLM Water Tender	(if on ST/PRI land)
	FS Engine (LG, WB, SL)	BLM Helicopter (Tooele)	
	All attempts will be made to assign a Resource Advisor (READ) on BLM ownership, due to Sage Grouse and Goose Creek Milkvetch habitat.		
	If in USFS Wilderness, helicopter may recon only unless approved to engage by Zone Duty Officer after they get Forest Supervisor approval for use of any mechanized equipment.		
	If fire is on state, county, or private lands use of additional aviation resources will be authorized by State Area DO or Fire Warden		
	Primary Notifications		Other Notifications (as warranted)
	BLM DO		
ST BRS DO			
South Idaho Interagency Dispatch			
Box Elder County Dispatch			
Box Elder Warden			
Clover Control			
Elko Interagency Dispatch Center			

Dispatch Level:	LOW	MODERATE	HIGH
<b>RESOURCES (minimum)</b>  Resources = Engine or IA Squad, or any combination thereof	1 Engine	3 Engines	4 Engines
	1 Water Tender	1 Water Tender	2 Water Tenders
	1 Helicopter	1 Helicopter	1 Dozer
		1 Dozer	1 T3 IC
		1 ATGS	1 Helicopter
			1 ATGS
			2 SEAT

Primary Initial Attack Frequencies			
Frequency Name	Receive	Transmit	Tone
BLM Lynn	170.5125	163.0250	103.5
BLM Hansel	170.5125	163.0250	123.0
BLM Pilot	170.5125	163.0250	100.0

# Zone 60

## Box Elder County (Raft River Mountains, Sawtooth National Forest)

FDRA: 478 (Desert)

Follow these procedures in the order listed

<b>PROCEDURES</b>	Dispatch closest forces based on current dispatch level. See table below for number and type of resource to be dispatched	
	Suggested closest Resources:	
	FS STF Engine (Burley)	BLM Muskrat Station
	FS Engine (Logan)	South Idaho District BLM
	FS Engine (South Weber)	
	<p>If fire is not lightning caused, <b>order an INVf (Coordinate with South Central Idaho Dispatch)</b></p> <p>If on STF land efforts should be made and coordinated for the dispatch of STF resources.</p> <p>Prompt IC to order a portable repeater.</p>	
<p>If in USFS Wilderness, helicopter may recon only unless approved to engage by Zone Duty Officer after they get Forest Supervisor approval for use of any mechanized equipment.</p> <p style="color: red;">If fire is on state, county, or private lands use of additional aviation resources will be authorized by State Area DO or Fire Warden</p>		
	Primary Notifications	Other Notifications (as warranted)
	ST BRS DO	Clover Control
	South Idaho Dispatch Center	
	South Idaho STF DO 208-731-7969	
	BLM DO	
	Box Elder County Dispatch	
	Box Elder County Warden	

Dispatch Level:	LOW	MODERATE	HIGH
<b>RESOURCES (minimum)</b>  Resources = Engine or IA Squad, or any combination thereof	1 Engine	2 Engines	4 Engines
	1 Helicopter	1 Water Tender	1 Water Tender
		1 Helicopter	1 Helicopter
		1 ATGS	1 ATGS

Primary Initial Attack Frequencies			
Frequency Name	Receive	Transmit	Tone
BLM Lynn	170.5125	163.0250	103.5
BLM Hansel	170.5125	163.0250	123.0
USE TAC 1, 2, or 3 for IA			