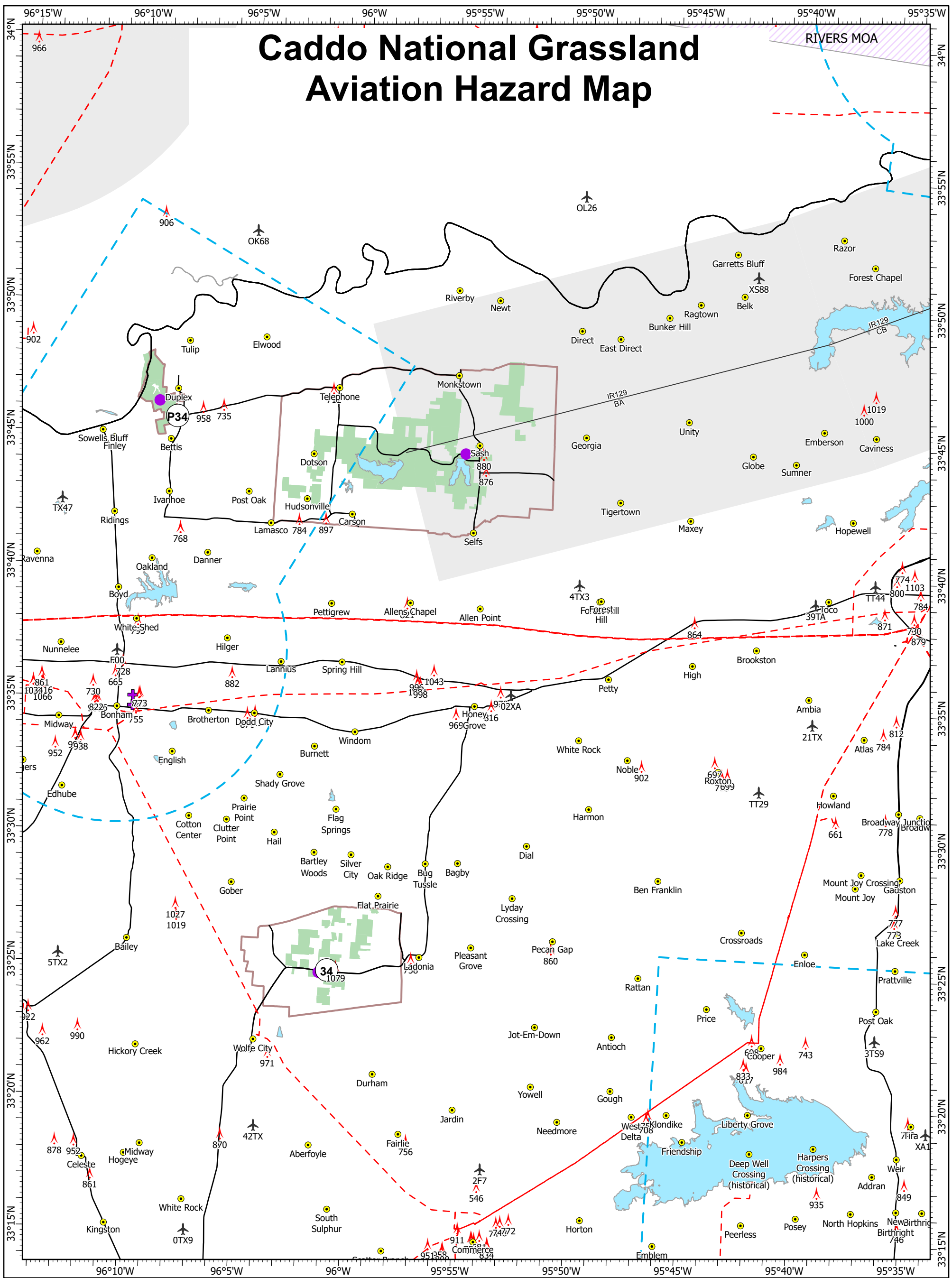


# Caddo National Grassland Aviation Hazard Map




✈ Airport	— Roads
⬢ Helispot	- - - Transmission Lines
⊕ Hospital	▭ Administrative Boundary
● Populated Places	▭ Forest Service
▲ Towers AGL	▭ MTR Corridors
— Airport Airspace	▭ Military Operations Area
→ Military Flight Routes	▭ Water Body

**Level one Trauma Center AND Burn Unit:**  
**Memorial Hermann - Texas Medical Center**  
 29° 42.798000' N, 95° 23.754000' W  
**Parkland Memorial Hospital TE43**  
 32° 48.585667' N, 96° 50.370000' W

**Level one Trauma Center ONLY:**  
**Harris Health System Ben Taub Hospital**  
 29° 42.633667' N, 95° 23.594333' W


**Methodist Dallas Medical Center XA62**  
 32° 45.628833' N, 96° 49.464000' W

**Baylor University Medical Center at Dallas XA61**  
 32° 47.299833' N, 96° 46.806000' W



This map was produced by the Sam Houston National Forest on 11/18/2024. GIS data and product accuracy may vary. This map is not to be used for navigational purposes. It is only to be used as a supplemental means of identifying vertical obstructions and other known hazards. The Davy Crockett National Forest reserves the right to update, modify, or replace any or all this data without notifying users. For more information, contact: Supervisor's Office NFGT 936-639-8501.

Note to Pilots and Cooperating Agencies: Not all aerial wires, cableways, and obstructions that could be hazardous to aircraft are shown on this map. Please use extreme caution when flying in unfamiliar areas.



1:250,000

