ROCKY MOUNTAIN AREA
And
COORDINATION CENTER

2012 ANNUAL ACTIVITY REPORT

September 6th, 2012 on the Gilead Fire near Buffalo, Wyoming. Photo by Kelsee Spurrier

Rocky Mountain Area and Coordination Center 2012 Annual Report

Preface

Statistics used in the RMA report are gathered from the Fire and Aviation Management Web Applications (FAMWEB) system, http://fam.nwcg.gov/fam-web/, which includes the Situation Report and Incident Status Summary (ICS-209) programs. Other sources also used in this document are Previous Rocky Mountain Area Coordination Center (RMACC) annual reports and unit dispatch center annual reports thru the use of agency specific local fire reports. The statistics presented are intended to provide a Rocky Mountain area wide perspective of annual fire activity, but may not reflect official figures for a specific agency or represented dispatch office.
Resource mobilization statistics used in this report were gathered from the Resource Order Ordering and Status System (ROSS) thru the use of the Cognos reporting application, which tracks tactical, logistical, service and support resources mobilized by the Rocky Mountain and National incident dispatch coordination system. For agency-specific details or official numbers contact the individual agency or represented dispatch office.

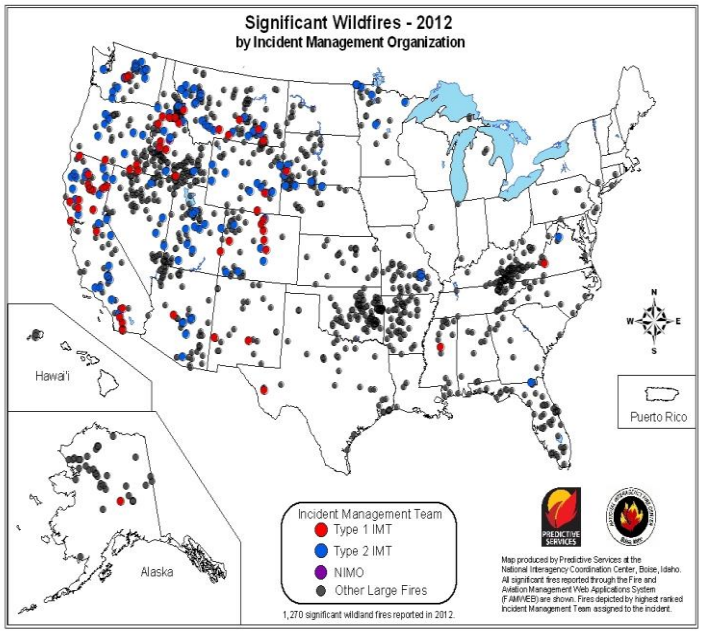

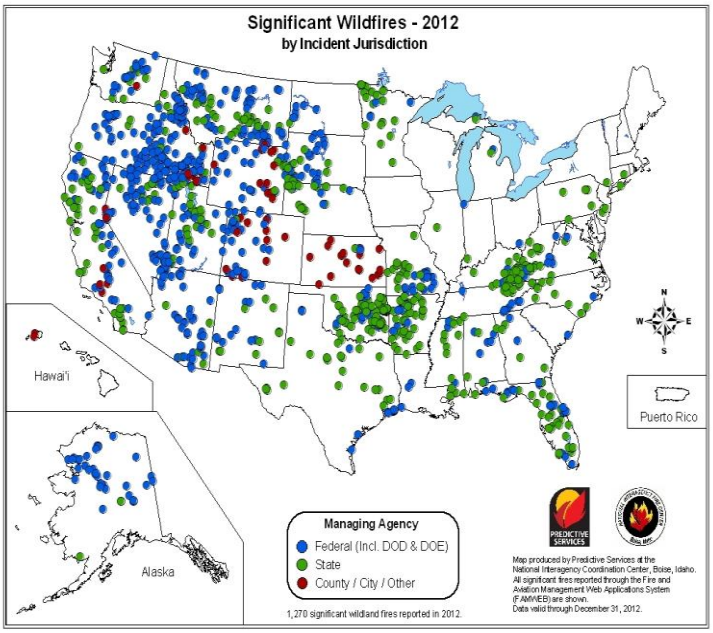

The 2012 fire season for the Incident Information Center (IIC) was "above average" with a significant number of incidents beginning in March through the early fall. The IIC responded to a host of different inquiries, but most focused on seasonal outlooks, drought, heavy air tankers, resource availability and how resources were mobilized. Fire activity began early in the season (March) with a series of large fires, the first of which resulted from an escaped prescribed burn. This catapulted the Interagency Fire community into the "spotlight" with questions on RX, fuels and fire behavior from local and national media. This season (May thru Oct) there were 798 requests for information from media outlets. Twenty-six of these resulted in television interviews, 41 in radio interviews, and 68 in print interviews.

The large scale Front Range fires required an expansion of the IIC with a corresponding increase in staffing and hours. VIP visits by the President and Secretary of the Interior, Agriculture and Homeland Security did not impact IIC operations significantly. However, they did increase the visibility of suppression operations. Coordination of messaging with partners, IMT's and cooperators was also very successful. We assisted the IMT's, local governments and partners with strategic messaging to include talking points, fact sheets and Subject Matter Experts on everything from tanker operations to fire weather. The IIC provided PIO's for the Jeffco Airtanker Base as well as the MAFFS operations for the Waldo Canyon fire. A fatal crash of one of the MAFFS in South Dakota required close coordination with NORTHCOM and NIFC.

The IIC was expanded for 2 weeks in June with increased staffing by the BLM as well as Interagency PIO's. This proved successful in handling the crush of information during the peak period of the Waldo and High Park fires.

TABLE OF CONTENTS

Page Number

Seasonal Narrative 3

Interagency Fire Statistics 4

This section includes tables, graphs and charts of fires and acres burned by cause, by agency and by state during the 2012 season, as well as 5 and 10 year comparisons. The statistics in this report are taken from RMA Dispatch Center Annual Reports for Federal Agencies and from reports submitted to the USFS Region 2 Office, State and Private Forestry Staff by each of the 5 RMA states for State Agencies.

RMA Large Incident Summary 10

This section includes tables and charts of all large incidents reported to the Rocky Mountain Coordination Center on an ICS-209.

Resources 18

This section includes tables and graphs of resources, both RMA resources and resources brought into the RMA during the 2012 season, as well as a 5 year comparison.

Incident Management Teams 20

This section includes a table of the 4 "home" RMA Incident Management Team and Area Command assignments and a table of all Incident, National Incident Management Organizations that visited the RMA on assignments during the 2012 season.

Aviation 23

This section includes tables, charts and graphs of tactical aviation resource orders, RMA contract helicopter assignments, RMA "home" contract Airtanker operations, and Airtanker and Reload base operations. These statistics were gathered by the Rocky Mountain Area Coordination Center and RMA Dispatch Centers.

Handcrews 25

This section includes tables summarizing "home" RMA Type 1 handcrews' assignments, "home" RMA Type 2 handcrews' assignments, and the RMA assignments of "visiting" Type 1 and Type 2 and Type 2IA handcrews.

Appendix

This section includes tables of 10 year RMA fire statistics broken down by year and agency, 2012 RMA Large Incidents by State, RMA Resource Movement breakdown for 2012, and a 5 year RMA Resource Comparison by year and agency.

SEASONAL NARRATIVE

The Rocky Mountain Area had a momentous fire season in terms of overall fire events. Fuel and soil moisture conditions remained extremely dry as these characteristics contributed to the severity of fire activity. The numbers of fires in 2012 was about 56% above the 10 year average (2002 – 2011) and the number of acres burned in the RMA during 2012 was 26% above the 10 year average. The RMA experienced an above average fire season in 2012 for both number of fires, acres burned and resource mobilization.

The RMA had 22,496 fires that burned 1,966,688 acres. 201 large fires were reported in the RMA that burned 1,127,457 acres. 11 Type 1 (IMTs), 20 Type 2 (IMTs) were assigned in the RMA. Crews and overhead responded to several out-of area assignments including northern Oregon, Montana, Idaho, Arizona and portions of New Mexico. 2 RMA Type 1 (IMT's) were mobilized out-of area in 2012. The RMA Multi Agency Coordinating (MAC) Group, which sets large fire priorities and makes key decisions about sharing and use of critical resources for the RMA, was established for thirteen days at PL5 during the months of June and July.

The 2012 fire season for the RMA was precluded by a winter pattern that was close to average in terms of precipitation and temperatures overall. However, a very dry and warm March pattern resulted in a significant reduction in snowpack over the higher elevations from Colorado into southern Wyoming and the Black Hills of South Dakota. Additionally, a windier than normal weather pattern was noted during the spring months across the RMA. The warm and dry abnormality continued through April and May, resulting in a significantly stunted green-up across Colorado from the Front Range westward, southern Wyoming, and the Black Hills. During the months of May and June not only did the precipitation deficits continue to intensify in western sections of the RMA, but also expanded across South Dakota, Nebraska, and Kansas. During July much of Colorado (excluding the southeast) transitioned into a wetter than average regime as a result of a robust southwest monsoon.

Otherwise, drier and warmer than average conditions persisted during July across central/eastern Wyoming and South Dakota, and especially across Nebraska, Kansas, and southeast Colorado where extreme to exceptional long term drought emerged. The monsoon moisture flow slowed during August as a dry and hot weather pattern became dominant over northern/eastern Colorado, and persisted through August and September across Wyoming, the Black Hills of South Dakota, and western Nebraska. Although dry conditions did persist across much of the RMA during the latter portion of fall, October temperatures were well below average.

The RMA's first incident as reported on the ICS-209 to the Rocky Mountain Coordination Center (RMC) was on February 25th, 2012. The Tower fire in south-central South Dakota on the Rosebud Agency was distinctive of many South Dakota and Nebraska fires beginning in early spring and lasting well into fall. Typical fires were terrain influenced with passive crowning and rapid running surface fires in the smaller fuel types. Aggressive actions by dozers and helicopter bucket drops to aid constructed line and implement point source protection was common. Lightning from dry thunderstorms ignited several large fires during the summer as South Dakota and Nebraska experienced an above normal fire season in 2012.

On March 26th, the Lower North Fork Fire along the Front Range was the first team mobilization of the 2012 fire season. This Type 1 (Harvey) fire near Conifer, CO, grew quickly with gusts up to 70 mph and scorched four square miles in two hours. At the peak, 900 homes were evacuated and 27 homes were destroyed as many continue to mourn the loss of life and property.

The Rocky Mountain Area had an overwhelming fire season during the months of June and July. High heat over this period produced a surge of new IMT fires burning throughout the RMA and also provided fuel and devastating growth conditions for the fires already burning. The Waldo Canyon fire IMT1 (Harvey), which broke out on June 23rd near Colorado Springs, immediately became the highest priority fire in the nation. A shift in the winds on the fifth successive day of a record-breaking heat sent the flames from that blaze into the suburbs of Colorado Springs, destroying as many as 347 structures. At the northern end of Colorado's Front Range the High Park fire IMT1 (Hahanenberg), which started two weeks prior, destroyed 371 structures and nearly 87,000 acres of forest. The High Park Fire became Colorado's second largest wildfire (land acreage) in Colorado history.

The Gilead fire northwest of Buffalo, Wyoming began August 14th with a lightning strike on the Bighorn NF. The Gilead fire was one of 1,400 wildfires that burned more than a half million acres in Wyoming. Like other RMA states, Wyoming saw its worst fire season on record; 2012 was about seven times above normal in acres burned for Wyoming. The largest fire that occurred was the Arapaho Fire, which scorched about 98,000 acres and destroyed 95 structures in and around the Medicine Bow National Forest in southeast Wyoming.

As the Fern Lake fire continued to burn (CO-RMP) well into the fall, the RMA wildfire season of 2012 was among the most devastating in more than a decade.

INTERAGENCY FIRE STATISTICS
2012 WILDLAND FIRE ACTIVITY BY CAUSE

The following table shows, by cause, the number of fires and acres burned for each of the agencies within the RMA. Federal and Non-federal are listed individually, and within each Federal agency the fire and acres are further broken down by the state in which the federal fire occurred. What this means is that a fire that occurred on BIA land in Colorado will **only** be listed in the BIA-CO row below; it will **not** be included in the States-CO row. The State figures represent all Non-federal fires and acres in the respective states as reported to the USFS Regional Office's State and Private Forestry staff.

Agency	State	HUMAN		LIGHTNING		WFU*		TOTAL	
		Fires	Acres	Fires	Acres	Fires	Acres	Fires	Acres
BIA	CO	23	371	109	712			132	1,083
	KS	15	1,164	0	0			15	1,164
	ND+	268	6,141	29	1,706			297	7,847
	NE	40	3,177	0	0			40	3,177
	SD+	904	28,496	318	83,951			1,222	112,447
	WY	108	114	11	46,659			119	46,773
Total		**1,358**	**39,463**	**467**	**133,028**			**1,825**	**172,491**
BLM	CO	56	11,994	328	21,632			384	33,626
	SD	0	15	2	404			2	419
	WY	92	4,843	81	33,688			173	38,531
Total		**148**	**16,852**	**411**	**55,724**			**559**	**72,576**
FWS	CO	2	0	1	150			3	150
	KS	12	282	3	0			15	282
	ND+	3	166	0	0			3	166
	NE	1	54	8	3330			9	3384
	SD+	11	400	0	0			11	400
	WY	0	0	1	5			1	5
Total		**29**	**902**	**13**	**3,485**			**42**	**4,387**
NPS	CO	9	3499	26	6			35	3505
	KS	2	809	0	0			2	809
	NE	1	15	1	0			2	15
	SD	5	130	6	14			11	144
	WY	1	0	0	0			1	0
Total		**18**	**4,453**	**33**	**20**			**51**	**4,473**
USFS	CO	199	28,502	231	75,665			430	104,167
	KS	0	0	1	0			1	0
	NE	6	93	65	39,779			71	39,872
	SD	52	15,444	100	1,203			152	16,647
	WY	49	9,788	66	48,909			115	58,697
Total		**306**	**53,827**	**463**	**165,556**			**769**	**219,383**
States	CO	4,736	173,225	393	110,647			5,129	283,872
	KS	10,449	89,832	178	23,642			10,627	113,474
	NE	1,271	73,972	232	427,989			1503	501,961
	SD	1,302	137,841	136	17,034			1438	154,875
	WY	359	116,371	188	311,188			547	427,559
Total		**18,117**	**591,241**	**1,127**	**890,500**			**19,244**	**1,481,741**
Other									
DOD	CO	1	0	0	0			1	0
	KS	5	11,617	0	0			5	0
Total		**6**	**11,617**	**0**	**0**			**6**	**11,617**
RMA TOTAL		**19,982**	**718,355**	**2,514**	**1,248,313**			**22,496**	**1,966,668**

+One BIA unit stretches from SD to ND and in this report, except for large fire information; fire figures are included in BIA SD numbers. There are also 2 FWS refuges that are located in ND but are the responsibility of the RMA, again except for large fire information, in this report the numbers for these 2 units are included in FWS SD figures.

2012 WILDLAND FIRE ACTIVITY BY CAUSE and BY INDIVIDUAL AGENCY WITHIN THE RMA

The following table shows, by cause, the number of fires and acres burned for each of the agencies within the RMA. Federal and Non-federal fires and acres are listed individually. What this means is that a fire that occurred on BIA land in Colorado will **only** be represented in the BIA row below; it will **not** be included in the Colorado row. The State figures represent all Non-federal fires and acres in the respective state as reported to the USFS Regional Office's State and Private Forestry staff.

Agency Type	Agency	HUMAN		LIGHTNING		WFU*		TOTAL	
		Fires	Acres	Fires	Acres	Fires	Acres	Fires	Acres
FEDERAL	BIA	1,358	39,463	467	133,028	0	0	1,825	172,491
	BLM	148	16,852	411	55,724	0	0	559	72,576
	FWS	29	902	13	3,485	0	0	42	4,387
	NPS	18	4,453	33	20	0	0	51	4,473
	USFS	306	53,827	463	165,556	0	0	769	219,383
STATE	CO	4,736	173,225	393	110,647	0	0	5,129	283,872
	KS	10,449	89,832	178	23,642	0	0	10,627	113,474
	NE	1,271	73,972	232	427,989	0	0	1,503	501,961
	SD	1,302	137,841	136	17,034	0	0	1,438	154,875
	WY	359	116,371	188	311,188	0	0	547	427,559
OTHER‡	OTHER	6	11,617	0	0	0	0	6	11,617
RMA TOTAL		**19,982**	**718,355**	**2,514**	**1,248,313**	**0**	**0**	**22,496**	**1,966,668**

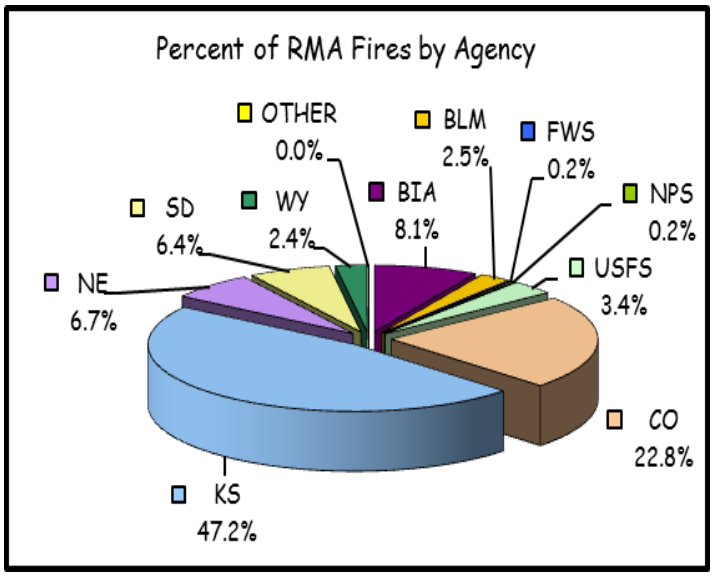

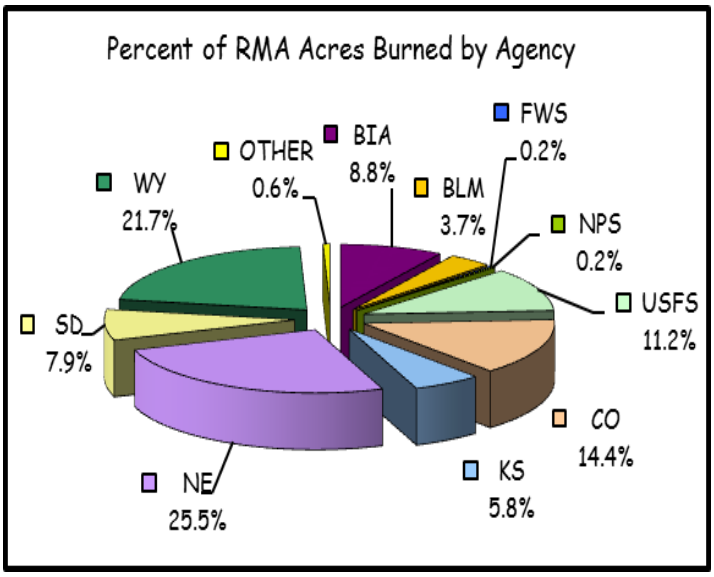

2012 WILDLAND FIRE ACTIVITY BY CAUSE and BY CAUSE WITHIN EACH RMA AGENCY

The two following pie charts illustrate, by cause, the percentage of fires and the percentage of acres burned within the entire RMA. The pie charts include both Federal and Non-federal fires and acres in the cause percentages.

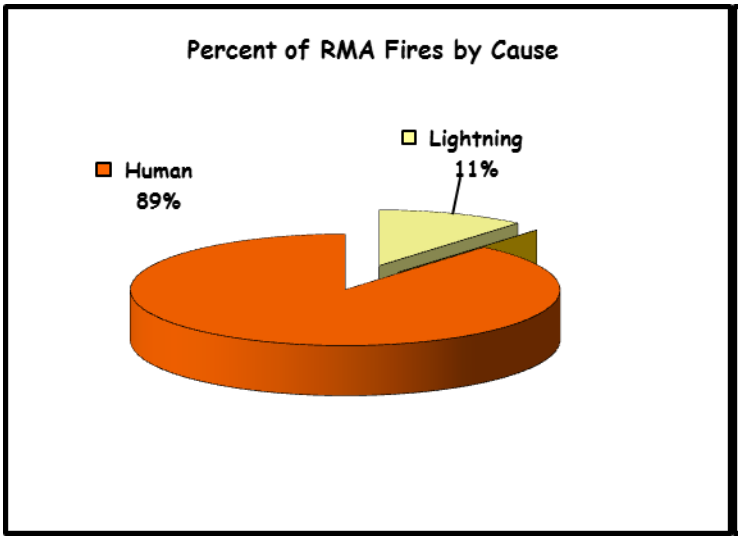

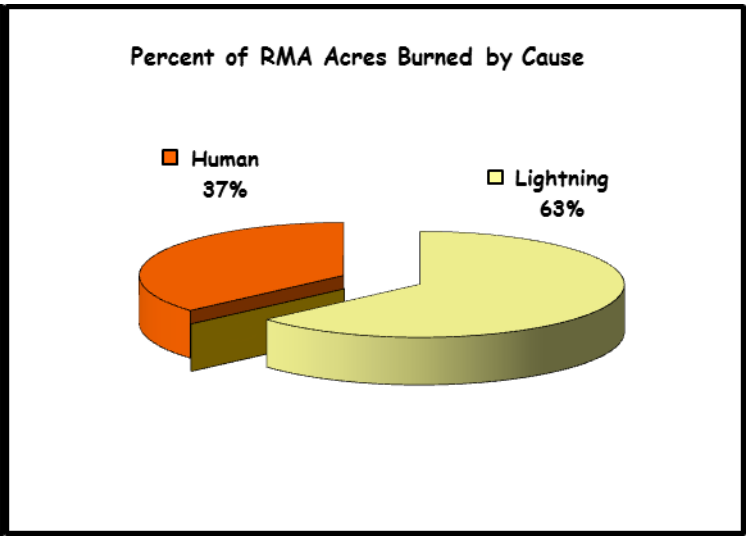

The two following bar graphs illustrate, by cause, the number of fires and acres burned for each of the agencies within the RMA. Federal and Non-federal fires and acres are represented individually. What this means is that a fire that occurred on BIA land in Colorado will **only** be represented in the BIA bar below; it will **not** be included in the Colorado bar. The State fires and acres represent all Non-federal fires and acres in the respective state as reported to the USFS Regional Office's State and Private Forestry staff.

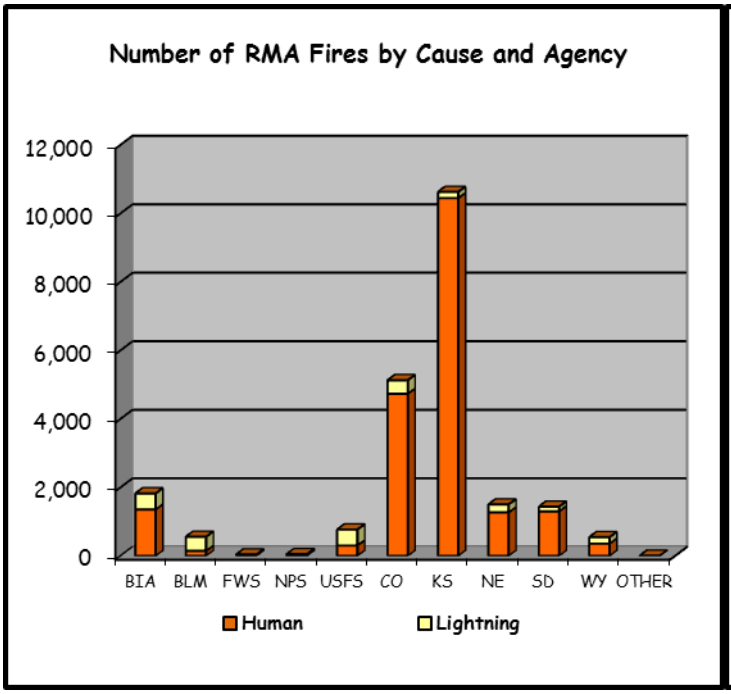

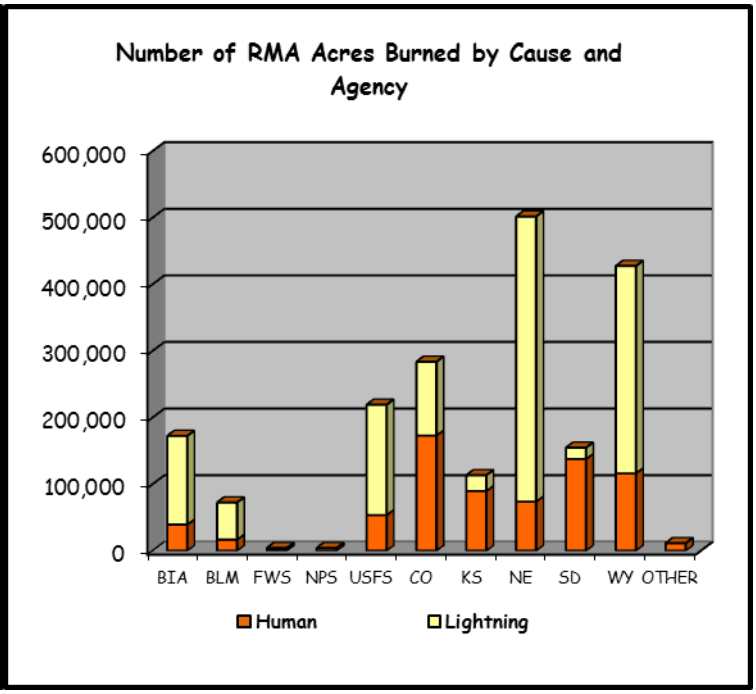

2012 WILDLAND FIRE ACTIVITY BY CAUSE
COMBINING FEDERAL AND NON-FEDERAL AGENCIES WITHIN EACH STATE

The following table shows, by cause, the number of fires and acres burned within each of the five states of the RMA. Both Federal and Non-federal fires and acres are included in state totals.

State	HUMAN		LIGHTNING		WFU*		TOTAL	
	Fires	Acres	Fires	Acres	Fires	Acres	Fires	Acres
CO	5,026	217,591	1,088	208,812	0	0	6,114	426,403
KS	10,483	103,704	182	23,642	0	0	10,665	127,346
NE	1,319	77,311	306	471,098	0	0	1,625	548,409
SD+	2,545	188,633	591	104,312	0	0	3,136	292,945
WY	609	131,116	347	440,449	0	0	956	571,565
RMA TOTAL	**19,982**	**718,355**	**2,514**	**1,248,313**	**0**	**0**	**22,496**	**1,966,668**

The two following pie charts illustrate the percentage of fires and percentage of acreage burned within each of the five states that comprise the RMA. Both Federal and Non-federal fires and acres are included in state percentages.

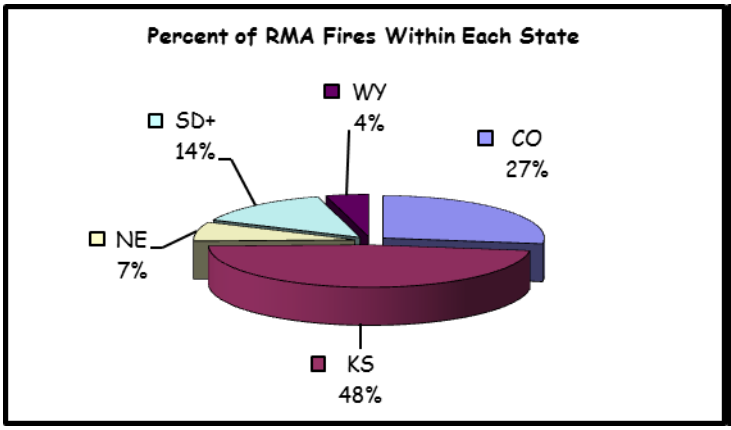

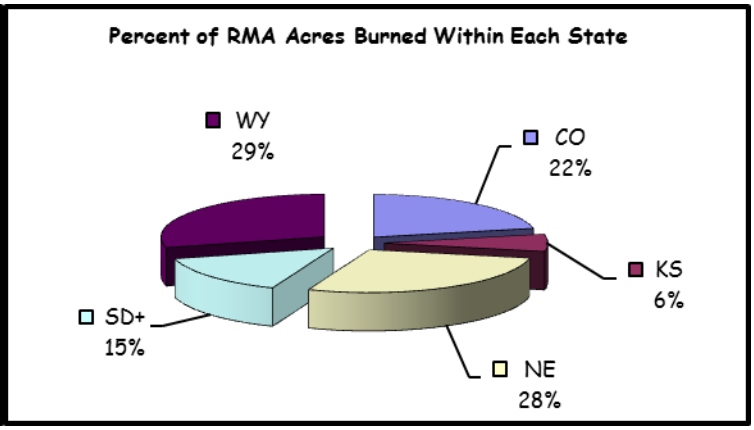

The two following bar graphs illustrate, by cause, the number of fires and acres burned within each of the five states that comprise the RMA. Both Federal and Non-federal fires and acres are included in state totals.

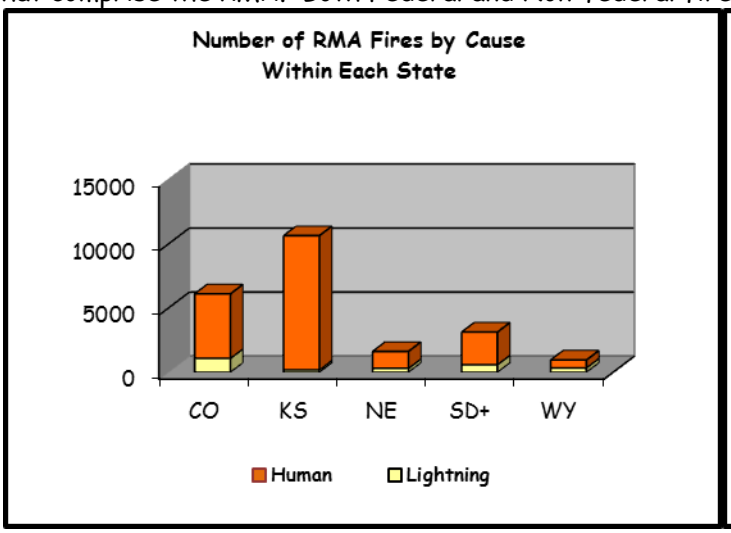

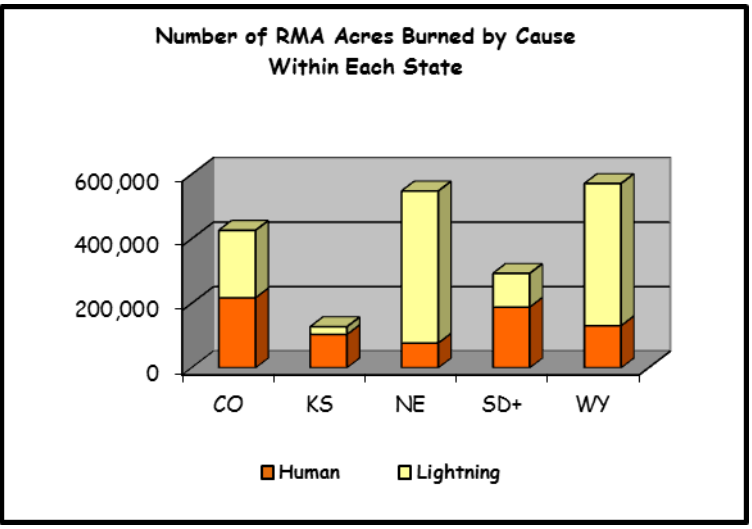

+One BIA unit stretches from SD to ND and in this report, except for large fire information; fire figures are included in BIA SD numbers. There are also 2 FWS refuges that are located in ND but are the responsibility of the RMA, again except for large fire information in this report the numbers for these 2 units are included in FWS SD figures.

5 YEAR RMA AVERAGES BY AGENCY (2007 – 2011)

The following table shows the average number of fires and acres burned for each of the agencies within the RMA over the past 5 years, not including the 2012 data. The pie charts below the table show the 5 year average percentages of fires and acres burned by agency. Federal and Non-federal fires and acres are listed individually. What this means is that a fire that occurred on BIA land in Colorado will **only** be represented in the BIA row and pie slice below; it will **not** be included in the Colorado row or pie slice. The State figures represent all Non-federal fires and acres in the respective state as reported to the USFS Regional Office's State and Private Forestry staff. See the Appendix for a breakdown of the last 10 years of RMA fire statistics by individual year and agency.

Agency	5 Yr Avg Fires	5 Yr Avg Acres
BIA	865	13,365
BLM	526	16,687
FWS	29	3,383
NPS	40	4,909
USFS	466	47,831
CO	3,170	62,560
KS	5,443	129,038
NE	807	19,903
SD	571	51,924
WY	490	49,261
Other	8	23,891
RMA 5 Yr AVG	12,415	422,752

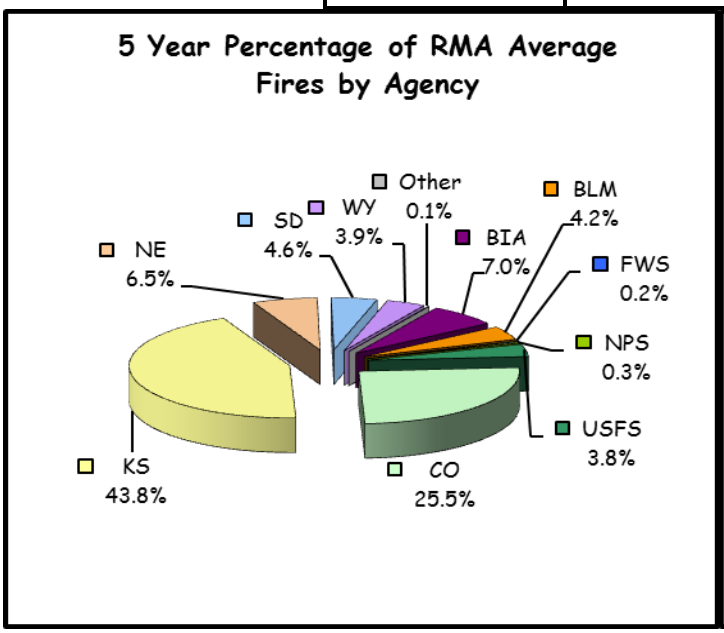

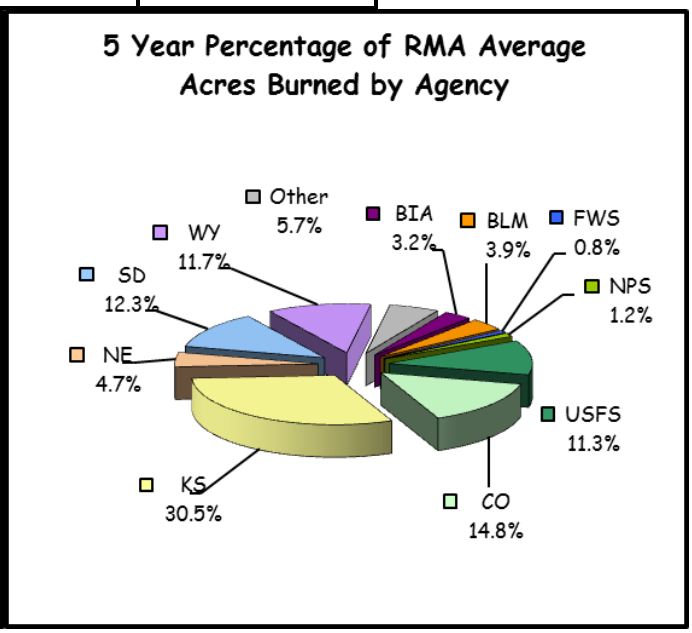

10 YEAR RMA AVERAGES BY AGENCY (2002 – 2011)

The following table shows the average number of fires and acres burned for each of the agencies within the RMA over the past 10 years, not including the 2012 data. The pie charts below the table show the 10 year average percentages of fires and acres burned by agency. Federal and Non-federal fires and acres are listed individually. What this means is that a fire that occurred on BIA land in Colorado will **only** be represented in the BIA row and pie slice below; it will **not** be included in the Colorado row or pie slice. The State figures represent all Non-federal fires and acres in the respective state as reported to the USFS Regional Office's State and Private Forestry staff. See the Appendix for a breakdown of the last 10 years of RMA fire statistics by individual year and agency.

Agency	10 Yr Avg Fires	10 Yr Avg Acres
BIA	1,146	26,055
BLM	600	20,500
FWS	37	2,682
NPS	46	3,432
USFS	572	76,051
CO	2,880	81,187
KS	4,947	111,564
NE	1,123	37,263
SD	626	73,975
WY	636	73,558
Other	12	13,894
RMA 10 Yr AVG	**12,626**	**520,162**

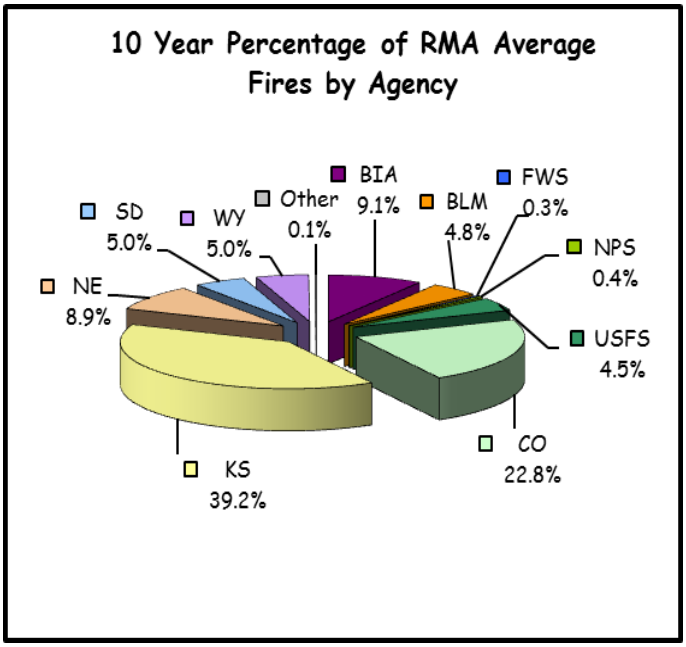

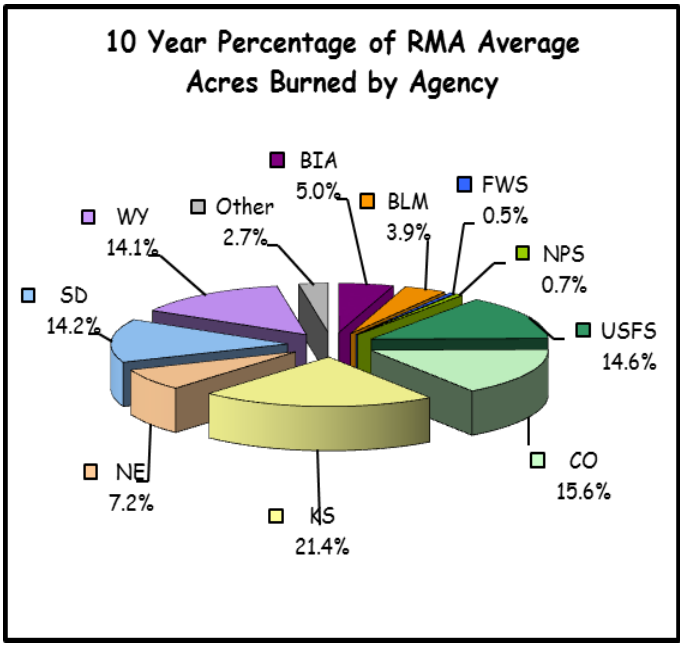

RMA LARGE INCIDENT SUMMARY BY MONTH FOR 2012

The following table shows by start date all large fires that were reported and submitted as final electronically in the ICS-209 system. A large fire is defined as 100 acres or more in timber fuel types, 300 acres or more in grass fuel types, or a fire that has a Type 1 or Type 2 IMT assigned. The "Unit" and "Agency" listed in the table are not necessarily the only unit or agency that was affected by the incident; what is listed is typically the jurisdictional agency for the incident. In the "Kind" column, WF=Full Suppression/Perimeter Control, MCC=Monitor/Confine/Contain and PZL=Point or Zone Protection/Limited Perimeter Control. In the "Cause" column, H=Human caused, L= Lightning caused, N=Natural, U=Undetermined. The acres shown are the acres reported on the last electronic ICS 209 submitted and are not necessarily the official acres for that incident. In the same vein, the number of structures shown as destroyed is the number reported on the last electronic ICS 209 and is not necessarily the official number of structures destroyed by that incident. The "Structures Destroyed" column includes residences, commercial buildings and outbuildings. A Type is listed in the "IMT Type" column only if a Type 1 IMT, Type 2 IMT, AC or NIMO was assigned.

There were nine incidents in 2012 that did not meet the large fire criteria for which ICS-209s were completed. These incidents and are highlighted in "green" in the table below.

Single fires that became part of a complex are not counted in the acre totals. These incidents and are highlighted in "orange" in the table below.

Start Date	1st Day as a Large Fire	Incident Name	State	Unit	Agency	Kind	Cause	Acres	Structures Destroyed	IMT Type	Incident Commander(s)	Number of Days Listed As IC on the ICS-209
February 25	February 27	Tower	SD	RBA	BIA	WF	H	4,723	1			
								4,723	**1**			**0**
March 4	March 4	Training Area 60	KS	DDQ	DOD	WF	H	2,200				
March 4	March 5	East Argyle	SD	SDS	State	WF	H	107				
March 5	March 5	KDOT	KS	KSX	County	WF	H	8,000				
March 6	March 6	Niobrara	NE	NES	State	WF	H	250				
March 9	March 9	Mallow Street	SD	SDS	State	WF	H	147				
March 10	March 11	Old 77	KS	DDQ	DOD	WF	H	1,361				
March 10	March 11	Six Pack	NE	WIA	BIA	WF	H	1,100	2			
March 12	March 12	March	ND	SRA	BIA	WF	H	211				
March 14	March 15	MPRC	KS	DDQ	DOD	WF	H	1,022				
March 14	March 15	Range 29	KS	DDQ	DOD	WF	H	765				
March 14	March 14	Big Lake	ND	SRA	BIA	WF	H	114	2			
March 15	March 16	Dunning	NE	NES	State	WF	H	637				
March 16	March 17	Murray	SD	RBA	BIA	WF	H	458				
March 18	March 18	Heartstrong	CO	YMX	County	WF	H	24,000	17			
March 21	March 27	Kenny	SD	CRA	BIA	WF	H	421	2			
March 26	March 27	Lower North Fork	CO	JEX	County	WF	U	4,140	27	1	Harvey	5
March 26	March 27	9th and Frontier	KS	KSS	State	WF	H	1,600				
March 27	March 27	Valentine	NE	VAR	USFW	WF	L	690				
March 27	March 29	Bauman	SD	PRA	BIA	WF	U	160				
March 28	March 28	Apple	SD	BKF	USFS	WF	L	546				
March 31	March 31	Crusher Hill	KS	TGP	NPS	WF	H	937				
								48,866	**50**			**5**
April 1	April 2	Battle Road	WY	CPS	State	WF	H	200				

April 10	April 11	Middle Creek	CO	RTX	County	WF	H	226				
April 24	April 25	Oasis	KS	KSX	County	WF	H	392				
April 24	April 25	Hay Canyon	SD	SDS	State	WF	L	9,884				
April 25	April 25	Wick	SD	PRA	BIA	WF	L	7,665				
								18,367	**0**			**0**
May 11	May 14	Brushy Mountain	CO	MEX	County	WF	L	170				
May 14	May 15	Little Sand	CO	SJF	USFS	MCC	L	24,900		**2**	**Pechota**	**8**
										NIMO	**Gage**	**6**
										NIMO	**Kleinman**	**3**
										NIMO	**Bennett**	**5**
										NIMO	**Heaton**	**8**
May 14	May 14	Hewlett	CO	ARF	USFS	WF	H	7,685		**2**	**Richardson**	**6**
May 16	May 17	INIPI	SD	PRA	BIA	WF	U	274				
May 21	May 23	Creston	WY	RAD	BLM	WF	H	324				
May 22	May 23	Black Mountain	WY	SHF	USFS	MCC	L	1				
May 25	May 26	Sunrise Mine	CO	UPD	BLM	WF	H	5,742		**1**	**Harvey**	**7**
								39,096	**0**			**8**
June 4	June 5	Stuart Hole	CO	LRX	County	WF	L	229	**2**			
June 4	June 5	Ace	CO	LSD	BLM	WF	L	1,154				
June 4	June 5	Cow Camp	WY	MBF	USFS	WF	L	8,492	**19**	**2**	**Lowe**	**6**
June 5	June 5	Skull Creek Complex	WY	WYS	State	WF	L	1,730				
June 6	June 6	Shoun Draw	SD	SDS	State	WF	L	602				
June 9	June 9	High Park	CO	LRX	County	WF	L	87,284	**371**	**1**	**Hahnenberg**	**14**
										1	**Lund**	**10**
June 9	June 9	Guernsey State Park	WY	HPD	BLM	WF	U	2,681	**1**	**2**	**Lowe**	**4**
June 9	June 11	Sylvan	KS	KSX	County	WF	U	2,000				
June 14	June 15	Chases Women	SD	RBA	BIA	WF	H	305				
June 17	June 17	Russels Camp	WY	MBF	USFS	WF	U	5,466		**2**	**Pechota**	**11**
June 17	June 17	Springer	CO	PSF	USFS	WF	H	1,145		**2**	**Richardson**	**7**
June 17	June 17	Cottonwood	NE	NES	State	WF	L	4,100				
June 19	June 19	Willow	WY	RAD	BLM	WF	H	550				
June 19	June 20	Sand	CO	MFX	County	WF	H	445				
June 22	June 22	Weber	CO	SJD	BLM	WF	H	10,133	**1**	**2**	**Lowe**	**8**
June 22	June 23	Johnson	NE	NES	State	WF	L	1,000				
June 22	June 23	Litterel	NE	NES	State	WF	L	300				
June 23	June 24	Crow Peak	SD	BKF	USFS	WF	L	135				
June 23	June 24	Mckenna Springs	SD	BKF	USFS	WF	L	18				
June 23	June 23	Waldo Canyon	CO	UPD	USFS	WF	U	18,947	**347**	**1**	**Harvey**	**12**
June 23	June 23	Treasure	CO	PSF	USFS	WF	H	420				
June 23	June 23	State Line	CO	LPX	County	WF	H	350	**1**			
June 25	June 25	Last Chance	CO	WAX	County	WF	U	45,000	**11**			
June 26	June 27	Index Creek	WY	SHF	USFS	WF	H	213				
										2	**Pechota**	**3**
June 27	June 28	Arapaho	WY	ALX	County	WF	L	98,115	**95**	**1**	**Morcom**	**10**

June 25	June 26	Cato	WY	JOX	County	WF	L	27,680	3			
June 26	June 27	Wichita County Grass	KS	KSX	County	WF	H	1,200	1			
June 26	June 26	Dakota	SD	BKF	USFS	WF	U	348		2	Fry	4
June 26	June 26	Otter Creek	WY	WBD	BLM	WF	L	978	*Became Part of the Otter Creek/Upper Bee Complex			
June 26	June 26	Upper Bee	WY	WBD	BLM	WF	L	3,934	*Became Part of the Otter Creek/Upper Bee Complex			
June 26	June 26	Otter Creek/Upper Bee Complex	WY	WBD	BLM	WF	L	4,912				
June 26	June 26	Flagstaff	CO	BLX	County	WF	L	300		1	Opliger	3
June 27	June 27	Pine Ridge	CO	GRD	BLM	WF	L	13,920	3	1	Hahnenberg	5
June 27	June 28	Dorrance	KS	KSX	County	WF	U	1,920	4			
June 27	June 27	1700 Saline River	KS	KSX	County	WF	H	1,200				
June 27	June 27	Highway 9	KS	KSX	County	WF	H	2,250	5			
June 27	June 28	Fish Creek #2	WY	PLX	County	WF	L	1,358				
June 29	June 30	White Draw	SD	BKF	USFS	WF	H	9,000		2	Fry	6
June 29	June 30	Oil Creek	WY	CPS	State	WF	U	62,318	1	2	Thibo	7
June 30	June 30	Squirrel Creek	WY	MBF	USFS	WF	U	10,921	5	1	Oplinger	7
June 30	July 1	Camp 5	NE	NBF	USFS	WF	L	1,043				
								429,184	870			118
July 1	July 1	Highlands	SD	SDS	State	WF	H	394	5			
July 1	July 2	Parker Peak	SD	BKF	USFS	WF	L	650		2	Fry	3
July 2	July 4	Ghost	WY	CRX	County	WF	L	1,508	2			
July 3	July 4	Ash Creek WY	WY	SHX	County	WF	L	158				
July 4	July 5	3rd Water Spring	CO	GRD	BLM	WF	L	98				
July 4	July 5	Hager Ranch	KS	KSX	County	WF	U	850	1			
July 8	July 8	Sylvan Fire 070812	KS	KSX	County	WF	U	400				
July 9	July 9	Deadman	WY	SH1X	County	WF	L	71	*Became Part of the Pussaic Complex			
July 9	July 9	Koltiska	WY	SH1X	County	WF	L	5	*Became Part of the Pussaic Complex			
July 9	July 9	West Prong	WY	SH1X	County	WF	L	800	*Became Part of the Pussaic Complex			
July 9	July 9	Cabin Creek	WY	SH1X	County	WF	L	100	*Became Part of the Pussaic Complex			
July 9	July 9	Cabin Creek 2	WY	SH1X	County	WF	L	1	*Became Part of the Pussaic Complex			
July 9	July 9	West Prong 2	WY	SH1X	County	WF	L	120	*Became Part of the Pussaic Complex			
July 9	July 11	Pussaic	WY	SH1X	County	WF	L	1,097				
July 10	July 11	Cedar Knob	CO	CRS	State	WF	L	1,056				
July 13	July 14	Zimmerman Butte	WY	WBD	BLM	WF	L	991				
July 13	July 14	Collins	WY	CMX	County	WF	L	1,430				
July 14	July 14	Sawmill Canyon	WY	CPS	State	WF	H	14,185				
July 16	July 17	Trout Creek	WY	WBD	BLM	MC	L	647				
July 17	July 18	Brownlee	KS	KSX	County	WF	H	320				
July 17	July 18	Butterfield	WY	CPS	State	WF	L	2,228	2			
July 18	July 18	Brush Creek	CO	WRD	BLM	WF	L	514				
July 19	July 19	Iron Shell	SD	RBA	BIA	WF	L	38,617	* Became Part of the Longhorn Complex			
July 19	July 19	Longhorn	SD	RBA	BIA	WF	L	1,650	* Became Part of the Longhorn Complex			
July 19	July 19	South Crazy Horse	SD	RBA	BIA	WF	L	3,372	*Became Part of the Longhorn Complex			
July 19	July 20	Longhorn Complex	SD	RBA	BIA	WF	L	43,639	4	2	Lowe	9

July 19	July 19	Cactus	NE	NBF	USFS	WF	H	1,082				
July 19	July 19	Myrtle	SD	BKF	USFS	WF	H	10,080	3	1	Hahnenberg	5
July 19	July 20	Powell	CO	WRD	BLM	WF	L	901	*Became Part of the Powell Complex			
July 20	July 20	Little Duck	CO	WRD	BLM	WF	L	738	*Became Part of the Powell Complex			
July 20	July 21	Crowning	KS	HOA	BIA	WF	H	160	3			
July 20	July 21	Fairfield Creek	NE	NES	State	WF	L	66,745	* Became Part of the Region 24 Complex			
July 20	July 21	Wentworth	NE	NES	State	WF	L	6,772	* Became Part of the Region 24 Complex			
July 20	July 21	Hall	NE	NES	State	WF	L	2,725	* Became Part of the Region 24 Complex			
July 20	July 20	Region 24 Complex	NE	NES	State	WF	L	76,242	31	2	Pechota	6
July 21	July 21	Seminoe	WY	RAD	BLM	WF	L	3,702	*Became Part of the Bear Mountain Complex			
July 21	July 21	Powell Complex	CO	WRD	BLM	WF	L	1,639		2	Richardson	4
July 21	July 21	Bacon Creek	WY	CMX	County	WF	L	602				
July 21	July 21	Mossagate	NE	NBF	USFS	WF	L	4,302				
July 21	July 22	2012019 Grass	KS	KSX	County	WF	H	420				
July 21	July 22	Long Mesa	CO	GRD	BLM	WF	L	157				
July 21	July 21	Conway	CO	LSD	BLM	WF	L	213				
July 21	July 21	1077 and Dingus Road	KS	KSX	County	WF	H	120				
July 22	July 22	Ash Creek	NE	NBF	USFS	WF	L	2,300				
July 22	July 22	Air Park	CO	SUA	BIA	WF	L	499				
July 24	July 24	Tee Pee Ring Creek	WY	PLX	County	WF	L	1,000				
July 24	July 24	Suicide Hill	KS	KSX	County	WF	H	1,200	4			
July 24	July 25	Falls	SD	BKF	USFS	WF	L	279				
July 25	July 25	Hwy 77 and NW 150th	KS	KSX	County	WF	L	3,800				
July 25	July 25	NW 140th/Hwy 77	KS	KSX	County	WF	L	425				
July 25	July 25	Crawford	NE	NES	State	WF	L	350				
July 27	July 27	Ferris	WY	RAD	BLM	WF	L	8,798	*Became Part of the Bear Mountain Complex			
July 27	July 28	Plains Valley	SD	SDS	State	WF	L	600				
July 27	July 27	Bear Mountain Complex	WY	RAD	BLM	WF	L	12,500				
July 27	July 28	Black Banks Creek	NE	NBF	USFS	WF	L	638				
July 28	July 28	Willow	CO	WRD	BLM	WF	L	58				
								188,831	55			27
August 1	August 2	Sleeper	SD	CRA	BIA	WF	H	450				
August 1	August 2	Eagle	SD	CRA	BIA	WF	L	501	2			
August 2	August 2	2nd and Sioux	KS	KSX	County	WF	H	400				
Augusr 2	August 3	Keith County Complex	NE	NES	State	WF	L	50,000				
August 2	August 5	Turner Tatanka	NE	NES	State	WF	L	19,000				
August 3	August 3	Wolf	CO	WRD	BLM	WF	L	6,100				
August 3	August 3	Divide	CO	WRD	BLM	WF	L	408				
August 4	August 4	Shirk Creek	SD	SDS	State	WF	H	371				
August 5	August 5	West Nike	SD	SDS	State	WF	H	475				
August 6	August 6	Sheep Park	WY	WBD	BLM	WF	L	550				
August 7	August 8	Jeffries	NE	NES	State	WF	L	1,200				
August 7	August 7	Rattlesnake	NE	CLR	USFW	WF	L	700				
August 9	August 10	Alpine Lake	WY	WRA	BIA	MCC	L	45,877		2	Richardson	6
August 10	August 13	East Coal	CO	GMF	USFS	MCC	L	219				

August 10	August 11	Little Box	WY	COX	County	WF	L	6,501	1			
August 13	August 16	Gravel Pit	CO	UPD	BLM	MCC	L	0				
August 14	August 29	Gilead	WY	BHF	USFS	PZL	L	8,189				
August 19	August 19	Burns	CO	AUX	County	WF	L	170				
August 21	August 22	Runner	SD	CRA	BIA	WF	H	363	1			
August 22	August 24	Skiddy West Road	KS	KSX	County	WF	U	8,000	2			
August 22	August 23	Springdale	KS	KSX	County	WF	U	800	3			
August 22	August 22	Rosebud Lightning Complex	SD	RBA	BIA	WF	L	1,745				
August 23	August 24	Eagle Road	KS	KSX	County	WF	H	35	1			
August 23	August 23	400 and Lane	KS	KSX	County	WF	H	1,307	3			
August 23	August 24	Whitney	NE	NES	State	WF	H	385				
August 23	August 24	Yellowstone Road	KS	KSX	County	WF	H	750	4			
August 23	August 24	Alabama Road	KS	KSX	County	WF	U	2,560	1			
August 23	August 24	Minnesota Road	KS	KSX	County	WF	U	3,200	1			
August 24	August 24	McIntosh	ND	SRA	BIA	WF	H	2,575				
August 24	August 25	Crow Flats	ND	SRA	BIA	WF	H	650				
August 27	August 28	Roach	CO	ARF	USFS	WF	U	130				
August 28	August 28	Whitmeyer Creek	WY	SH1X	County	WF	U	2,031				
August 28	August 29	Douthit	NE	NES	State	WF	L	29,730	*Became Part of the Region 23 Complex			
August 28	August 29	West Ash	NE	NES	State	WF	L	14,000	*Became Part of the Region 23 Complex			
August 28	August 29	Region 23 Complex	NE	NES	State	WF	L	86,201	20	2	Lowe	7
August 29	August 29	Wellnitz	NE	NES	State	WF	L	77,683	31	2	Richardson	4
								329,526	70			17
September 4	September 4	Cemetary	WY	WEX	County	WF	U	235	18			
September 4	September 5	Kinney	SD	SDS	State	WF	U	1,508	2			
September 5	September 5	Elk Butte	WY	RSD	BLM	WF	L	1,001				
September 5	September 5	Lemmon Butte	SD	SDS	State	WF	H	575				
September 5	September 5	Angus	SD	CRA	BIA	WF	H	414				
September 8	September 10	Kaylkowski	NE	NES	State	WF	U	2,500				
September 9	September 9	Elkhorn	WY	NAX	County	WF	U	8	*Became Part of the Sheep Herder Hill Complex			
September 9	September 9	Sheep Herder Hill	WY	NAX	County	WF	U	15,548	*Became Part of the Sheep Herder Hill Complex			
September 9	September 12	Sheep Herder Hill Complex	WY	NAX	County	WF	U	15,556	60	2	Pechota	6
September 15	September 15	Bird	SD	SDS	State	WF	H	800				
September 16	September 21	MM 177	SD	SDS	State	WF	H	2,465	6			
September 19	September 19	Hwy 20	SD	SDS	State	WF	H	500				
September 19	September 19	Tire Swing	SD	PRA	BIA	WF	H	587				
September 20	September 23	Middle Elk	CO	WRF	USFS	MCC	H	257				
September 21	September 21	Cornstalk	ND	SRA	BIA	WF	H	2,293				
September 21	September 21	Border	WY	SHX	County	WF	U	5,779				
September 26	September 26	Longview CA	SD	SDS	State	WF	H	626				
September 28	September 29	Sage Creek	WY	WBD	BLM	WF	L	1,300				
								36,396	86			6
October 3	October 3	Hwy 13	CO	GFX	County	MCC	H	984				
October 5	October 7	Cinnamon Bear	CO	SJF	USFS	WF	L	49				

October 5	October 8	Goblin	CO	SJF	USFS	PZL	H	1,074				
October 9	October 6	Fern Lake	CO	RMP	NPS	WF	U	3,498	1	NIMO	Kleinman	2
										NIMO	Quesinberry	2
										1	Broyles	9
October 12	October 17	Vallecito	CO	SJF	USFS	MCC	L	1,400				
October 17	October 17	Crookston	SD	RBA	BIA	WF	H	14,453	7			
October 18	October 18	Fork	SD	SDS	State	WF	H	353	2			
October 18	October 18	Bear Creek	NE	NES	State	WF	H	1,000				
October 20	October 20	Spotted Tail	NE	NBF	USFS	WF	H	83				
October 23	October 23	Wetmore	CO	CUX	County	WF	H	1,998	37	2	Esperance	3
October 24	October 24	Roatcap	CO	MNX	County	WF	H	320				
October 25	November 7	Steam	CO	SJF	USFS	MCC	L	1				
								25,213	47			16
November 4	November 5	Coal Creek	CO	SJF	USFS	MCC	U	127				
November 5	November 9	East Clear Creek	WY	HPD	BLM	WF	H	467				
								594				
December 5	December 6	Calfex Complex	KS	DDQ	DOD	WF	H	6,278				
December 3	December 4	File	SD	CRA	BIA	WF	H	383				
								6,661				
RMA TOTAL								1,127,457	1,179			227

See the Appendix for the Large Incident Summary organized by state rather than month, as seen above.

2012 RMA LARGE FIRE SUMMARY BY AGENCY

The following table shows the number of large fires and acres burned by large fires in the RMA. The data in the table is based on the last ICS-209 report submitted electronically and are not necessarily the official acres of the incident. The "Agency" listed is the jurisdictional agency listed on the ICS-209 and is not necessarily the only agency that was affected by the incident. Large fires reported under a county's jurisdiction are included in the corresponding state's figures.

Agency	State	Large Fires	Large Fire Acres
BIA	CO	1	499
	KS	1	160
	NE	1	1,100
	SD	19	76,541
	WY	1	45,877
	ND	5	5,843
Total		**28**	**130,020**
BLM	CO	15	40,136
	WY	15	25,923
Total		**30**	**66,059**
FWS	CO	0	0
	KS	0	0
	NE	2	1,390
	SD	0	0
	WY	0	0
Total		**2**	**1,390**
NPS	CO	1	3,498
	KS	1	937
	NE	0	0
	SD	0	0
	WY	0	0
Total		**2**	**4,435**
USFS	CO	13	56,354
	KS	0	0
	NE	6	9,448
	SD	8	21,056
	WY	6	33,282
Total		**33**	**120,140**
STATES	CO	15	166,672
	KS	24	43,149
	NE	20	320,848
	SD	15	19,407
	WY	27	243,711
Total		**101**	**793,787**
OTHER	**Other**	**5**	**11,626**
RMA TOTAL		**201**	**1,127,457**

ROCKY MOUNTAIN AREA 2012 LARGE FIRE SUMMARY BY AGENCY

The following table and two pie charts illustrate the percent of large fires and percent of large fire acreage burned for each of the agencies within the RMA. Federal and Non-federal fires and acres are represented individually. What this means is that a fire that occurred on BIA land in Colorado will only be represented in the BIA pie slice below; it will not be included in the Colorado pie slice. The State percentages represent all Non-federal fires and acres in the respective state. Other includes other Federal Agencies not listed.

Agency Type	Agency	Large Fires	Large Fire Acres
FEDERAL	BIA	28	130,020
	BLM	30	66,059
	FWS	2	1,390
	NPS	2	4,435
	USFS	33	120,140
STATES	CO	15	166,672
	KS	24	43,149
	NE	20	320,848
	SD	15	19,407
	WY	27	243,711
OTHER	Other	5	11,626
RMA TOTAL		201	1,127,457

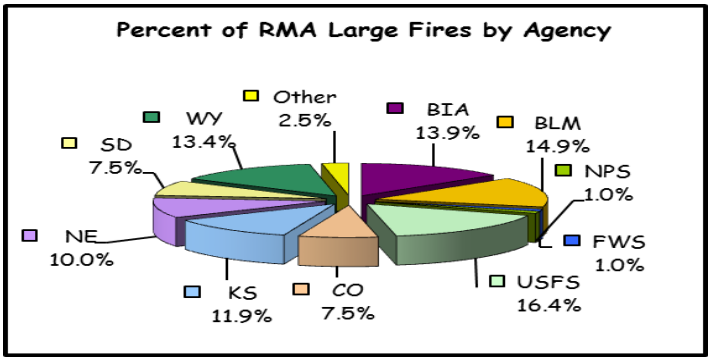

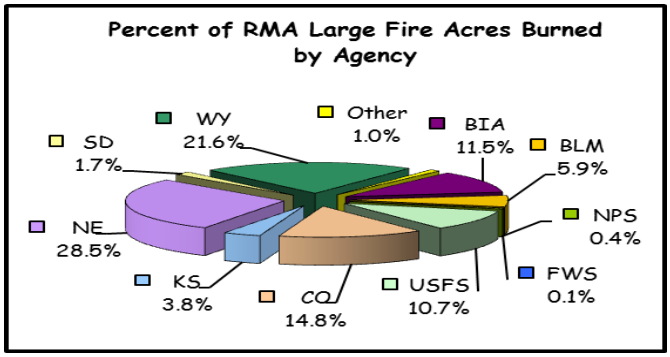

2012 RMA LARGE FIRE SUMMARY BY STATE

The following table and pie charts show the number of large fire and acres burned by large fires within each of the five states of the RMA and the North Dakota incident managed by the RMA. Both Federal and Non-federal fires and acres are included in these state totals. This information is from the last electronically submitted ICS-209 for an incident, which are not necessarily the official acres for the incident.

State	Large Fires	Large Fire Acres
CO	45	267,159
KS	31	55,872
ND	5	5,843
NE	29	332,786
SD	42	117,004
WY	49	348,793
RMA TOTAL	201	1,127,457

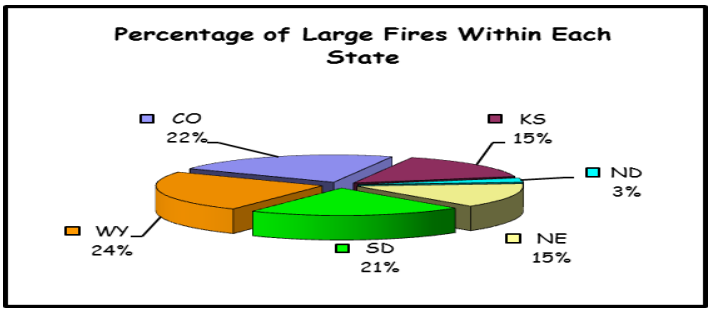

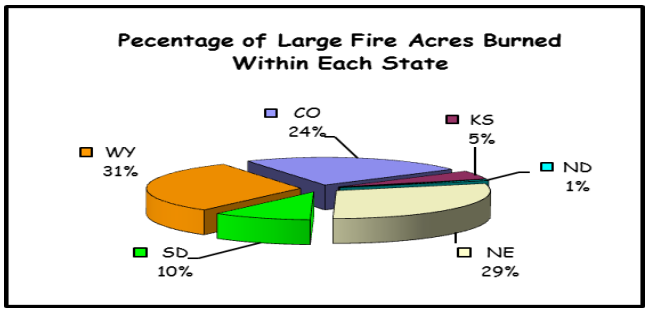

RESOURCES

TOTAL RMA RESOURCE MOVEMENT THROUGH RMC IN 2012

The following table shows the total number of resource orders, by resource category, processed by Rocky Mountain Area Coordination Center (RMC) for **all incidents, which were filled with RMA resources**. An RMA resource is defined as any resource from a unit within the Rocky Mountain Geographic Area. The Agency listed is the assigned resource's agency. For example a crew from Rocky Mountain National Park (NPS) was assigned to an incident on the Boise National Forest in Idaho (USFS). That crew assignment would be counted in the crew column on the NPS row. See the Appendix for a breakdown of RMA resources used within the area and RMA resources sent out of the area.

Agency	Overhead	Crews	Engines	Miscellaneous Equipment/Supplies	Aircraft
BIA	132	156	54	7	9
BLM	704	19	46	58	88
FWS	126	6	38	5	3
NPS	616	16	10	6	5
USFS	2228	131	164	41	276
STATES	1014	7	388	68	204
OTHER	140	0	52	166	360
TOTAL	**4,960**	**335**	**752**	**351**	**945**

NOTE: OTHER includes FAA, FEMA, GSA, DOE, NWS, National Guard, ADs, and private resources (contractors).

OUTSIDE RESOURCES BROUGHT INTO THE RMA IN 2012

The following table shows the total number of resources, by resource category, from units outside the RMA that filled resource requests from incidents within the RMA.

Non-RMA Resources	Overhead	Crews	Engines	Miscellaneous Equipment/Supplies	Aircraft
TOTAL	**11,562**	**128**	**1,326**	**785**	**1,546**

ALL RESOURCE REQUESTS PROCESSED BY RMC IN 2012

The following table shows the total number of resource requests, by resource category, processed by RMC. The requests are listed as either Filled - resource successfully assigned, UTF - Unable To Fill request, or Cancelled - ordering unit cancelled request prior to resource being assigned. The results of this table are displayed in the bar graph on the following page.

Request Status	Overhead	Crews	Engines	Miscellaneous Equipment/Supplies	Aircraft
Filled	16,522	463	2,078	1,136	2,491
UTF	883	64	82	42	613
Cancelled	4,982	544	362	259	446
TOTAL	**22,387**	**1,071**	**2,522**	**1,437**	**3,550**

The following table shows the percentage, by resource category, of resource request's status processed by RMC. For example: 2,794 of the 4,720 Overhead resource requests, or 59%, were successfully filled.

Request Status	Overhead	Crews	Engines	Miscellaneous Equipment/Supplies	Aircraft
Filled	74%	68%	82%	79%	70%
UTF	4%	3%	3%	3%	17%
Cancelled	22%	29%	14%	18%	13%

ALL RESOURCE REQUESTS PROCESSED BY RMC IN 2012

The following bar graph shows the total number of resource requests, by resource category, processed by RMC. It is the visual representation of the table on the preceding page with the same heading.

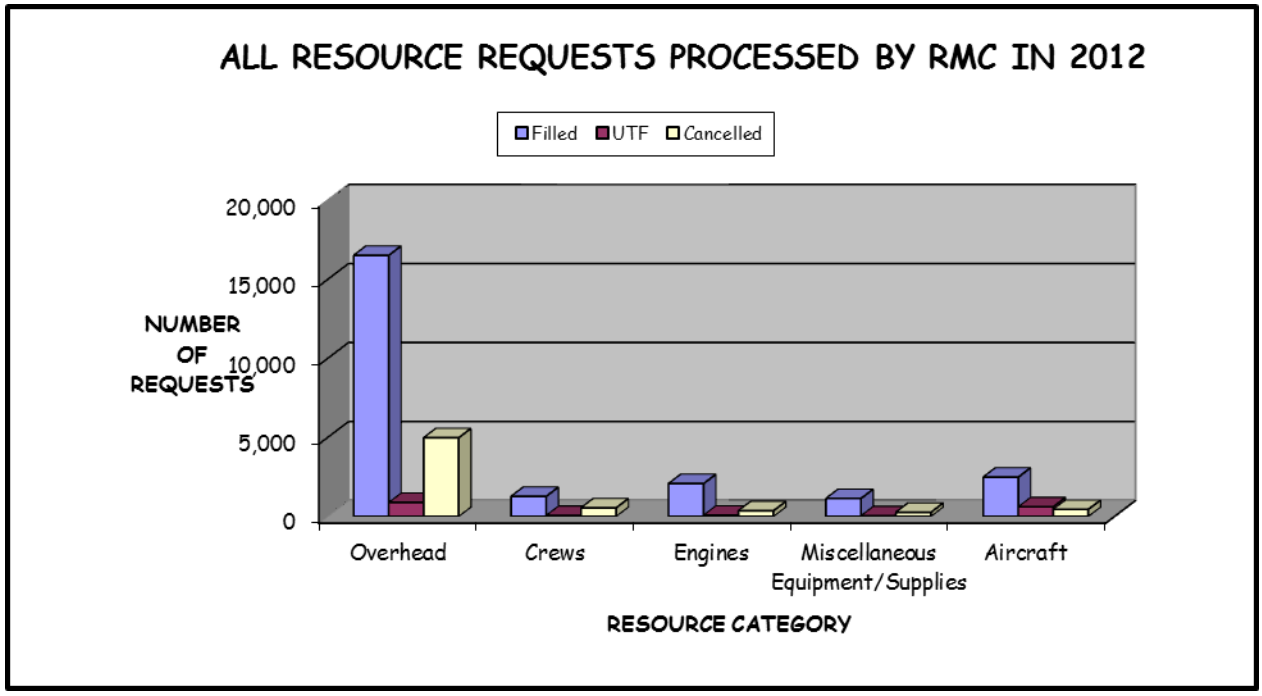

RMA FIVE YEAR COMPARISON BY RESOURCE CATEGORY FROM 2007 TO 2011 (RMA RESOURCES ONLY)

The following tables show the previous 5 years of filled resource requests, by resource categories, which were processed by RMC. The table's figures **only** accounts for RMA resources that filled either RMA or National resource requests. It does not include resources from outside the RMA that filled RMA resource requests. The figures in this table can be compared to the previous table entitled "**TOTAL RMA RESOURCE MOVEMENT THROUGH RMC IN 2012**". See the Appendix for a more detailed 5 year comparison table, showing Agency breakdown as well.

Year	Overhead	Crews	Engines	Misc. Equipment	Aircraft
2011	2,178	257	294	75	190
2010	2,383	266	626	176	174
2009	2,113	236	580	151	148
2008	2,178	251	248	56	107
2007	1,910	212	209	49	148
5-YEAR AVG	**2,152**	**244**	**391**	**101**	**153**

INCIDENT MANAGEMENT TEAMS

RMA INCIDENT MANAGEMENT TEAM SUMMARY FOR 2012

The following table shows the Incident Management Teams (IMTs), Area Command (ACs) and National Incident Management Organizations (NIMOs) hosted by the Rocky Mountain Area and the assignments those IMTs/Organizations had in 2012. The "Start Date" is the date the fire started, not necessarily the date the IMT or Organization was assigned to the fire. *Note: Preparedness/Preposition and Support/Severity assignments are represented by mob (start date) and demob (1st day as large fire) dates within the duration of the incident. Most likely if it was a hurricane or all risk assignment a start date was not issued, therefore not represented below. Other visiting IMTs/ACs/NIMOs may have also been assigned to the fires listed below, see the proceeding section entitled "RMA Large Incident Summary By Month for 2012" to obtain a complete listing of all large fires in the RMA and teams assigned to those fires.

Start Date	1st Day as a Large Fire	Incident Commander(s)	IMT Type	Number of Days Listed As IC on the ICS 209*	Incident Name	Incident Number
May 14	May 15	Pechota	2	8	Little Sand	CO-SJF-00133
May 14	May 14	Richardson	2	6	Hewlett	CO-ARF-000228
June 4	June 5	Lowe	2	6	Cow Camp	WY-MBF-012069
June 9	June 9	Hahnenberg	1	14	High Park	CO-LRX-329
June 17	June 17	Pechota	2	11	Russels Camp	WY-MBF-012096
June 17	June 17	Richardson	2	7	Springer	CO-PSF-000636
June 22	June 22	Lowe	2	8	Weber	CO-SJD-271
June 27	June 28	Pechota	2	3	Arapaho	WY-ALX-12131
June 27	June 27	Hahnenberg	1	5	Pine Ridge	WY-GRD-000275
July 19	July 20	Lowe	2	9	Longhorn Complex	SD-RBA-120671
July 19	July 19	Hahnenberg	1	5	Myrtle	SD-BKF-120655
July 20	July 20	Pechota	2	6	Region 24 Complex	NE-NES-120674
July 21	July 21	Richardson	2	4	Powell Complex	CO-WRD-434
July 30	July 31	Hahnenberg	1	12	Mustang Complex	ID-SCF-12190
August 6	August 6	Hahnenberg	1	10	Springs	ID-BOF-000646
August 9	August 10	Richardson	2	6	Alpine Lake	WY-WRA-490
August 28	August 29	Lowe	2	7	Region 23 Complex	NE-NES-121135
August 29	August 29	Richardson	2	4	Wellnitz	NE-NES-121137
September 9	September 12	Pechota	2	6	Sheep Herder Hill	WY-NAX-12414
October 23	October 23	Esperance	2	3	Wetmore	CO-CUX-001403
TOTAL				**118**		
Number RMA IMT Type 1				**46**		
Number of RMA IMT Type 2				**94**		
Number RMA NIMO Days				**0**		
Number of RMA AC Days				**0**		

VISITING IMTs TO THE RMA IN 2012

The following table shows the Incident Management Teams (IMTs), Area Command Teams (AC) and National Incident Management Organization(s) (NIMO) ordered into the Rocky Mountain Area and the assignments those IMTs/s/ACs/NIMOs had in 2012. The "Start Date" is the date the fire started, not necessarily the date the IMT/Organization/ was assigned to the incident. Other "home" RMA IMTs/ACs/s may have also been assigned to the fires listed below, see the proceeding section entitled "RMA Large Incident Summary By Month for 2012" to obtain a complete listing of all large fires in the RMA and teams assigned to those fires.

tart Date	1st Day as a Large Fire	Incident Commander(s)	IMT Type	Number of Days Listed As IC on the ICS 209*	Incident Name	Incident Number
March 26	March 27	Harvey	1	5	Lower North Fork Fire	CO-JEX-000176
May 14	May 15	Gage	NIMO	6	Little Sand	CO-SJF-00133
		Kleinman	NIMO	3	Little Sand	CO-SJF-00133
		Bennett	NIMO	5	Little Sand	CO-SJF-00133
		Heaton	NIMO	8	Little Sand	CO-SJF-00133
May 25	May 26	Harvey	1	7	Sunrise Mine	CO-UPD-073
June 9	June 9	Lund	1	8	High Park	CO-LRX-329
June 23	June 23	Harvey	1	12	Waldo Canyon	CO-PSF-000636
N/A	N/A	Anderson	AC	N/A	Front Range Area Command	CO-R02-000010
N/A	N/A	Fry	2	N/A	R2-FY12 Staging/Preposition	CO-R02-000004
June 26	June 26	Fry	2	4	Dakota	SD-BKF-120458
N/A	N/A	Oplinger	1	N/A	R2-FY12 Staging/Preposition	CO-R02-000004
June 26	June 26	Opliger	1	6	Flagstaff	CO-BLX-437
June 27	June 28	Morcom	1	10	Arapaho	WY-ALX-12131
N/A	N/A	Thibo	2	N/A	R2-FY12 Staging/Preposition	CO-R02-000004
June 29	June 30	Thibo	2	7	Oil Creek	WY-CPS-12137
June 29	June 30	Fry	2	6	White Draw	SD-BKF-120458
June 30	June 30	Opliger	1	8	Squirrel Creek	WY-MBF-12139
N/A	N/A	Johnson	2	N/A	R2-FY12 Staging/Preposition	CO-R02-000004
N/A	N/A	Pierson	2	N/A	R2-FY12 Staging/Preposition	CO-R02-000004
N/A	N/A	Person	2	N/A	Ash Creek	NE-NBF-120743
N/A	N/A	Heintz	2	N/A	R2-FY12 Staging/Preposition	CO-R02-000004
N/A	N/A	Pierson	2	N/A	BKF Command and Mob Center	SD-BKF-120842
October 9	October 6	Kleinman	NIMO	2	Fern Lake	CO-RMP-975
		Quesinberry	NIMO	2	Fern Lake	CO-RMP-975
		Broyles	1	8	Fern Lake	CO-RMP-975
Totals on Next Page						

TOTAL		107	
Number of Type 1 Visiting IMT Days		64	
Number of Type 2 Visiting IMT Days		17	
Number of Visiting IMT Days		0	
Number of AC Visiting IMT Days		0	
Number of NIMO Visiting Days		26	

+ Western Great Basin Area Command Anderson was assigned to Front Range Area Command on June 24th, 2012. The Team was assigned for 9 days. No ICS-209's were completed for this incident

+ Northern Rockies IMT2 Fry was assigned to R2-FY12 Staging/Preposition on June 24th, 2012. The Team was assigned for 3days. No ICS-209's were completed for this incident.

+ Southern California IMT2 Oplinger was assigned to R2-FY12 Staging/Preposition on June 26th, 2012. The Team was assigned for 1 day. No ICS-209's were completed for this incident.

+ Northwest IMT2 Thibo was assigned to R2-FY12 Staging/Preposition on June 28th 2012. The Team was assigned for 4days. No ICS-209's were completed for this incident.

+ Northwest IMT2 Johnson was assigned to R2-FY12 Staging/Preposition on July 7th, 2012. The Team was assigned for 2days. No ICS-209's were completed for this incident.

+ Southwest IMT2 Pierson was assigned to R2-FY12 Staging/Preposition on July 23th, 2012. The Team was assigned for 3days. No ICS-209's were completed for this incident.

+Southwest IMT2 Person was assigned to the Ash Creek incident on July 25th but "officially" never took the fire over. No ICS-209's were completed for this incident.

+ Northern Rockies IMT2 Heintz was assigned to R2-FY12 Staging/Preposition on June 25th, 2012. The Team was assigned for 6days. No ICS-209's were completed for this incident.

+ Southwest IMT2 Pierson was assigned to BKF Command and Mob center on July 27th, 2012. The Team was assigned for 12 days. No ICS-209's were completed for this incident.

AVIATION

TACTICAL AVIATION RESOURCE BREAKDOWN IN 2012

(Orders processed by RMC only)

The following table and pie chart reflect, by aircraft type, the number of tactical aircraft resource requests processed by RMC during the 2012 fire season. This table does not reflect non-tactical aircraft resource requests such as Temporary Flight Restrictions (TFRs) or Radio Frequencies. Infrared Aircraft includes both fixed and rotary wing aircraft used for infrared flights. MAFFS are included in the Airtanker row.

Resource Type	Ordered	Filled	Cancelled	UTF
Airtanker‡	461	302	49	110
Air Attack	300	260	20	20
ASM‡	80	69	5	6
Infrared Aircraft	333	243	30	60
Lead Plane‡	183	138	19	26
Recon	10	7	1	2
SEAT	397	309	30	58
Smokejumper AC	30	19	6	5
T-1 Helicopter	234	170	12	52
T-2 Helicopter	139	103	15	21
T-3 Helicopter	179	155	10	14
TOTAL	**2340**	**1769**	**197**	**374**

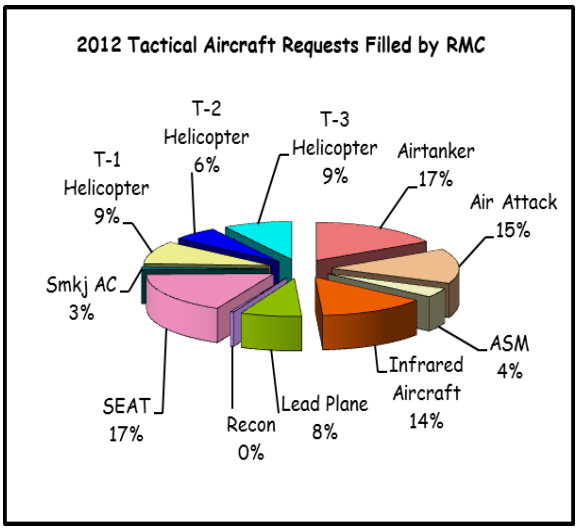

‡ **ASM** = Aerial Supervision Module

‡ **Airtanker** = Includes Canadian Convair 580, Modular Airborne FireFighting System (MAFFS) and Very Large Airtanker (VLAT)

‡ **Lead Plane** = Includes Canadian Bird Dog

RMA CONTRACT HELICOPTER SUMMARY FOR 2012

The following table shows the contract helicopters based within the RMA during the 2012 fire season. The table does not reflect a helicopters use by the local dispatch center, nor does it reflect a helicopter being shared with a local dispatch centers neighbors. It only reflects a helicopters use based on resource orders processed by RMC. In the table below under the type column, an EX stands for a typical Exclusive Use contract whereas an NMAC stands for National Multi-Agency Coordinating Group Contract.

Call Sign / Tail # / Base	Type	National Assignments	Days Out National	Area Assignments	Days Out In Area
HT-718/N718HT/Jeffco	1-EX	8	53	10	103
HT-741/N243AC/Rifle	1-EX	0	0	39	146
HT-1KA/N161KA/Custer	1-EX	2	25	20	71
H-8HX/N28HX/Durango	2-EX	9	52	33	120
H-7DE/N127DE/Ute Mtn.	3-EX	3	29	16	60
H-0RL/N420RL/Mesa Verde	3-EX	2	2	21	80
H-8TE/N98TE/Monument	3-EX	6	25	4	37
H-0JR/N350JR/Monument	3-EX	2	13	16	75
H-1BH/N31BH/Rifle	3-EX	5	50	14	31
H-7TA/N357TA/Custer	3-EX	1	8	75	145
H-2TJ/N482TJ/Casper	3-EX	0	0	54	71
H-8MC/N818MC/Ft. Washakie	3-EX	4	11	10	35
H-3BH/N173BH/Rawlins	3-EX	1	6	29	102
TOTAL		**43**	**274**	**341**	**1076**
Avg Days Out Per Assignment			**6.4**		**3.2**
Avg Days Out Per Helicopter			**22.8**		**89.7**

Note: The above table does not include Preparedness/Preposition and Support/Severity assignments.

RMA CONTRACT AIRTANKER/SEAT OPERATIONS IN 2012

The following table shows the contract Airtankers/SEATs based with the RMA during the fire season. The Gallons Delivered and Missions Flown columns reflect all gallons and missions for that contract airtanker/SEAT, whether the mission was within the RMA or not.

Tanker Number	Agency	Gallons Delivered	Missions Flown
T-858 (SEAT)	CO State	186,795	260
T-888 (SEAT)	CO State	139,978	197
T-880 (SEAT)	CO State	96,068	131
T-884 (SEAT)	CO State	89,174	115
T-847 (SEAT)	CO State	33,695	44
T-893 (SEAT)	CO BLM	19,575	27
T-847 (SEAT)	CO BLM	108,025	149
T-898 (SEAT)	CO BLM	159,356	222
T-406 (SEAT)	WY BLM	17,400	24
T-893 (SEAT)	WY BLM	25,375	35
T-424 (SEAT)	WY BLM	76,125	105
T-466 (SEAT)	SD State	81,497	208
T-455 (SEAT)	SD BIA	3,300	6
T-401 (SEAT)	SD BIA	9,875	14
T-475 (SEAT)	SD BIA	11,950	22
TOTAL		**1,121,313**	**1,605**

RMA AIRTANKER BASE AND RELOAD BASE OPERATIONS IN 2012

The following table and pie charts show the Airtanker and Reload Bases within the RMA. The Gallons Pumped and Missions Flown columns reflect all gallons and Airtanker missions flown out of that Base, however those missions are not necessarily just RMA missions, as an RMA base could be used as a reload facility for other geographic areas.

Tanker Base	Gallons Pumped 2012	Missions Flown 2012	5 Yr Avg Gallons Pumped	5 Yr Avg Missions Flown
Durango	196,112	222	67,918	78
Grand Junction	396,995	402	190,215	192
Jeffco	850,376	478	100,283	55
Pueblo	116,467	83	63,432	37
Rapid City	293,377	148	41,509	39
RMA TOTAL	1,853,327	1,333	463,357	400

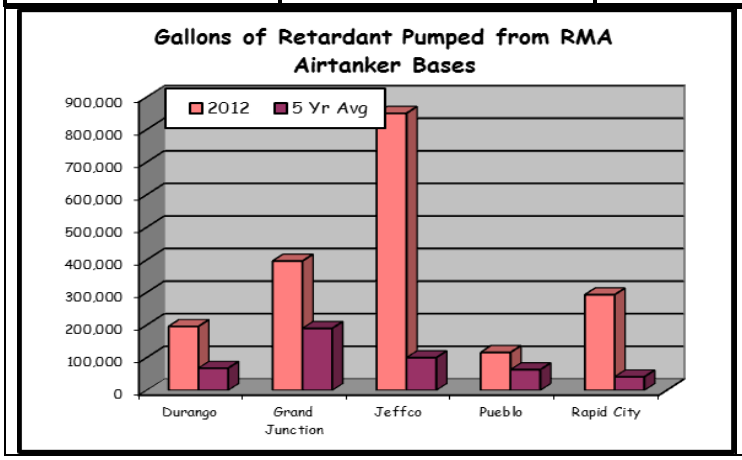

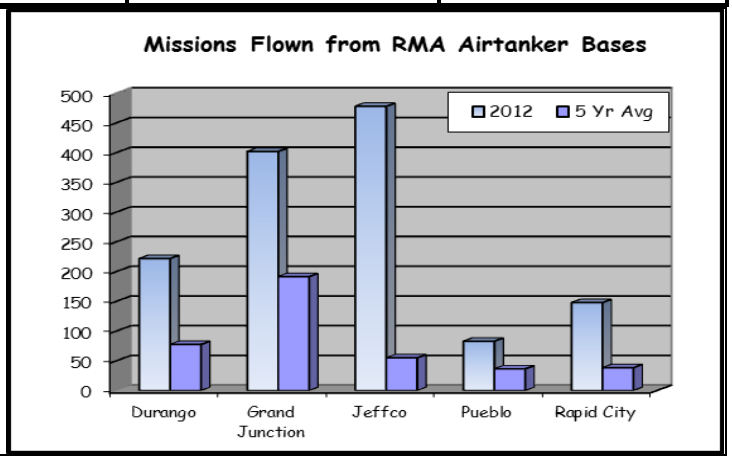

HANDCREWS

RMA TYPE 1 HANDCREW SUMMARY FOR 2012

The following table shows the 7 Type 1 handcrews hosted in the RMA and the total incidents, in area and out-of-area that each crew was assigned to during the 2012 fire season. These figures come directly from each crew and represent all incidents, not just incidents that RMC processed an order for. Days listed represent days working on an incident and do not include travel or R&R.

Crew Name	Area Incidents	Total Days On Area Incidents	National Incidents	Total Days On National Incidents
Alpine Hotshots	14	83	2	10
Craig Hotshots	12	66	7	28
Pike Hotshots	20	88	4	35
Roosevelt Hotshots	16	84	3	25
San Juan Hotshots	11	63	5	47
Tatanka Hotshots	16	87	3	27
Wyoming Hotshots	16	70	4	11
TOTAL	**105**	**541**	**28**	**183**
Average Days Crews Worked on Incidents this Season		**77.3**		**26.1**
Average Days Crews Worked on a Single Incident		**5.2**		**6.5**

RMA TYPE 2 and Type 2IA HANDCREW SUMMARY FOR 2012

The following table shows the Type 2 and Type 2IA handcrew orders that were processed by the RMC for crews that are an RMA resource. An RMA resource is defined as any resource from a unit within the Rocky Mountain Geographic Area.

	Area Assignments	Days Out	National Assignment	Days Out
TOTAL	**71**	**391**	**20**	**132**
Avg Days Out		**5.5**		**6.6**

VISITING TYPE 1, Type 2 AND TYPE 2IA HANDCREWS TO THE RMA IN 2012

The following table shows the total number of Type 1, Type 2 and Type 2IA crews that visited the RMA in 2012. The table does not reflect the number of individual incidents a crew might have been assigned to while in the RMA.

Crew Type	Number of Assignments	Days on Assignments	Avg Days on Assignment in the RMA
Type 1 handcrew	102	532	**5.2**
Type 2 and Type 2IA handcrew	250	1,341	**5.4**
TOTAL	**352**	**1,873**	**5.3**

APPENDIX

Page Number

10 YEAR RMA INTERAGENCY FIRE STATISTICS Appendix - 1

This section includes a table of RMA fires and acres over the last 10 years by individual year and agency.

RMA Large Incident Summary Appendix – 2

This section includes tables of all large incidents reported to the Rocky Mountain Coordination Center on an ICS-209 sorted by State.

RMA Resource Breakdown Appendix – 3

This section includes a table of RMA resources that were assigned to RMA incidents and a table of RMA resources that were assigned to incidents outside of the RMA during the 2012 season, as well as a 5 year comparison by year and agency of RMA resource assignments.

Appendix – 1

10 YEAR RMA INTERAGENCY FIRE STATISTICS

The following table shows the number of fires and acres burned for each of the agencies within the RMA over the past 10 years, not including the 2012 data. Federal and Non-federal fires and acres are listed individually. What this means is that a fire that occurred on BIA land in Colorado will **only** be represented in the BIA row below; it will **not** be included in the Colorado row. The State figures represent all Non-federal fires and acres in the respective state as reported to the USFS Regional Office's State and Private Forestry staff.

Agency	2011		2010		2009		2008		2007	
	Fires	Acres	Fires	Acres	Fires	Acres	Fires	Acres	Fires	Acres
BIA	874	25,713	879	5,472	780	3,756	687	2,101	1,107	29,785
BLM	445	24,012	494	13,039	686	11,833	394	17,477	612	17,072
FWS	35	2,604	47	10,109	18	536	24	1,934	22	1,731
NPS	41	2,491	41	10,694	35	350	44	10,694	38	318
USFS	532	74,109	422	24,984	412	15,143	431	81,271	531	43,650
Federal Total	**1,927**	**128,929**	**1,883**	**64,298**	**1,931**	**31,618**	**1,580**	**113,477**	**2,310**	**92,556**
States										
CO	4,321	111,592	3,482	66,119	2,973	41,430	2,142	75,571	2,932	18,086
KS	9,939	209,353	2,664	130,282	6,238	151,210	5,821	127,838	2,552	26,507
NE	962	35,018	678	23,360	843	12,379	751	8,456	801	20,301
SD	722	56,498	461	9,378	293	6,864	354	6,482	1,027	180,399
WY	355	92,948	541	67,062	422	5,778	533	51,456	597	29,059
State Total	**16,299**	**505,409**	**7,826**	**296,201**	**10,769**	**259,091**	**9,601**	**269,803**	**7,909**	**274,352**
Other	**6**	**44,772**	**5**	**2,150**	**11**	**15,571**	**13**	**53,428**	**4**	**3,533**
RMA TOTAL	**18,232**	**679,110**	**9,714**	**362,649**	**12,711**	**306,280**	**11,194**	**436,708**	**10,223**	**370,441**

Agency	2006		2005		2004		2003		2002	
	Fires	Acres	Fires	Acres	Fires	Acres	Fires	Acres	Fires	Acres
BIA	1,869	77,107	1,353	14,605	1,418	9,038	1,153	24,300	1,341	68,675
BLM	765	29,932	525	13,011	556	12,712	915	17,631	610	48,283
FWS	44	2,993	40	2,393	36	1,426	51	2,025	52	1,068
NPS	60	689	34	30	42	34	67	1,114	62	7,903
USFS	655	65,557	560	28,723	546	8,562	810	56,495	822	362,020
Federal Total	**3,393**	**176,278**	**2,512**	**58,762**	**2,598**	**31,772**	**2,996**	**101,565**	**2,887**	**487,949**
States										
CO	3,294	201,809	2,014	14,446	1,826	15,293	2,410	23,276	3,409	244,252
KS	6,871	158,103	3,836	108,566	1,805	35,702	3,721	75,060	6,024	93,017
NE	1,858	120,076	1,375	25,290	1,010	14,657	1,114	22,528	1,835	90,562
SD	1,027	180,399	633	41,655	449	14,100	565	77,051	725	166,928
WY	1,008	262,152	697	17,104	665	23,909	727	22,888	815	163,227
State Total	**14,058**	**922,539**	**8,555**	**207,061**	**5,755**	**103,661**	**8,537**	**220,803**	**12,808**	**757,986**
Other*	**5**	**5586**	**4**	**78**	**0**	**0**	**0**	**0**	**75**	**13,819**
RMA TOTAL	**17,456**	**1,104,403**	**11,071**	**265,901**	**8,353**	**135,433**	**11,533**	**322,368**	**15,770**	**1,259,754**

Appendix – 2

RMA LARGE INCIDENT SUMMARY BY STATE FOR 2012

The following table shows the same information found earlier in this report in the section entitled "RMA Large Incident Summary By Month For 2012", however this table is organized first by the state in which the incident occurred, and then by the date the incident occurred. All of the narrative information about the preceding table should be applied to this table as well.

Incident Name	State	Unit	Agency	Kind	Start Date	1st Day as a Large Fire	Cause	Acres	Structures Destroyed	IMT Type	Incident Commander(s)	Number of Days Listed As IC on the ICS-209
Heartstrong	CO	YMX	County	WF	March 18	March 18	H	24,000	17			
Lower North Fork	CO	JEX	County	WF	March 26	March 27	U	4,140	27	1	Harvey	5
Middle Creek	CO	RTX	County	WF	April 10	April 11	H	226				
Brushy Mountain	CO	MEX	County	WF	May 11	May 14	L	170				
Little Sand	CO	SJF	USFS	MCC	May 14	May 15	L	24,900		2	Pechota	8
										NIMO	Gage	6
										NIMO	Kleinman	3
										NIMO	Bennett	5
										NIMO	Heaton	8
Hewlett	CO	ARF	USFS	WF	May 14	May 14	H	7,685		2	Richardson	6
Sunrise Mine	CO	UPD	BLM	WF	May 25	May 26	H	5,742		1	Harvey	7
Stuart Hole	CO	LRX	County	WF	June 4	June 5	L	229	2			
Ace	CO	LSD	BLM	WF	June 4	June 5	L	1,154				
High Park	CO	LRX	County	WF	June 9	June 9	L	87,284	371	1	Hahnenberg	14
										1	Lund	10
Springer	CO	PSF	USFS	WF	June 17	June 17	H	1,145		2	Richardson	7
Sand	CO	MFX	County	WF	June 19	June 20	H	445				
Weber	CO	SJD	BLM	WF	June 22	June 22	H	10,133	1	2	Lowe	8
Waldo Canyon	CO	PSF	USFS	WF	June 23	June 23	U	18,947	347	1	Harvey	12
Treasure	CO	PSF	USFS	WF	June 23	June 23	H	420				
State Line	CO	LPX	County	WF	June 23	June 23	H	350	1			
Last Chance	CO	WAX	County	WF	June 25	June 25	U	45,000	11			
Flagstaff	CO	BLX	County	WF	June 26	June 26	L	300		1	Opliger	3
Pine Ridge	CO	GRD	BLM	WF	June 27	June 27	L	13,920	3	1	Hahnenberg	5
3rd Water Spring	CO	GRD	BLM	WF	July 4	July 5	L	98				
Cedar Knob	CO	CRS	State	WF	July 10	July 11	L	1,056				
Brush Creek	CO	WRD	BLM	WF	July 18	July 18	L	514				
Powell	CO	WRD	BLM	WF	July 19	July 20	L	901	*Became Part of the Powell Complex			
Little Duck	CO	WRD	BLM	WF	July 20	July 20	L	738	*Became Part of the Powell Complex			
Powell Complex	CO	WRD	BLM	WF	July 21	July 21	L	1,639		2	Richardson	4
Long Mesa	CO	GRD	BLM	WF	July 21	July 22	L	157				
Conway	CO	LSD	BLM	WF	July 21	July 21	L	213				
Air Park	CO	SUA	BIA	WF	July 22	July 22	L	499				
Willow	CO	WRD	BLM	WF	July 28	July 28	L	58				
Wolf	CO	WRD	BLM	WF	August 3	August 3	L	6,100				

Divide	CO	WRD	BLM	WF	August 3	August 3	L	408				
East Coal Creek	CO	GMF	USFS	MCC	August 10	August 13	L	219				
Gravel Pit	CO	UPD	BLM	MCC	August 13	August 16	L	0				
Burns	CO	AUX	County	WF	August 19	August 19	L	170				
Roach	CO	ARF	USFS	WF	August 27	August 28	U	130				
Middle Elk	CO	WRF	USFS	MCC	September	September 23	H	257				
Hwy 13	CO	GFX	County	MCC	October 3	October 3	H	984				
Cinnamon Bear	CO	SJF	USFS	WF	October 5	October 7	L	49				
Goblin	CO	SJF	USFS	PZL	October 5	October 8	H	1,074				
Fern Lake	CO	RMP	NPS	WF	October 9	October 9	U	3,498	1	NIMO	Kleinman	2
										NIMO	Quesinberry	2
										1	Broyles	9
Vallecito	CO	SJF	USFS	MCC	October 12	October 17	L	1,400				
Wetmore	CO	CUX	County	WF	October 23	October 23	H	1,998	37	2	Esperance	3
Roatcap	CO	MNX	County	WF	October 24	October 24	H	320				
Steam	CO	SJF	USFS	MCC	October 25	November 7	L	1				
Coal Creek	CO	SJF	USFS	MCC	November 4	November 5	U	127				
								267,159	**818**			**127**
Training Area 60	KS	DDQ	DOD	WF	March 4	March 4	H	2,200				
KDOT	KS	KSX	County	WF	March 5	March 5	H	8,000				
Old 77	KS	DDQ	DOD	WF	March 10	March 11	H	1,361				
Range 29	KS	DDQ	DOD	WF	March 14	March 15	H	765				
MPRC	KS	DDQ	DOD	WF	March 14	March 15	H	1,022				
9th and Frontier	KS	KSS	State	WF	March 26	March 27	H	1,600				
Crusher Hill	KS	TGP	NPS	WF	March 31	March 31	H	937				
Oasis	KS	KSX	County	WF	April 24	April 25	H	392				
Sylvan	KS	KSX	County	WF	June 9	June 9	U	2,000				
Wichita County Grass	KS	KSX	County	WF	June 26	June 27	H	1,200	1			
Highway 9	KS	KSX	County	WF	June 27	June 27	H	2,250	5			
1700 Saline	KS	KSX	County	WF	June 27	June 27	H	1,200				
Dorrance	KS	KSX	County	WF	June 27	June 28	U	1,920	4			
Hager Ranch	KS	KSX	County	WF	July 4	July 5	U	850	1			
Sylvan Fire 070812	KS	KSX	County	WF	July 8	July 8	U	400				
Brownlee	KS	KSX	County	WF	July 17	July 18	H	320				
Crowning	KS	HOA	BIA	WF	July 20	July 21	H	160	3			
2012019 Grass	KS	KSX	County	WF	July 21	July 22	H	420				
1077 and Dingus Road	KS	KSX	County	WF	July 21	July 21	H	120				
Suicide Hill	KS	KSX	County	WF	July 24	July 24	H	1,200	4			
NW 140th/Hwy 77	KS	KSX	County	WF	July 25	July 25	L	425				
Hwy 77 and NW 150th	KS	KSX	County	WF	July 25	July 25	L	3,800				

2nd and Sioux	KS	KSX	County	WF	August 2	August 2	H	400				
Skiddy West Road	KS	KSX	County	WF	August 22	August 24	U	8,000	2			
Springdale	KS	KSX	County	WF	August 22	August 23	U	800	3			
Eagle Road	KS	KSX	County	WF	August 23	August 24	H	35	1			
400 and Lane	KS	KSX	County	WF	August 23	August 23	H	1,307	3			
Yellowstone Road	KS	KSX	County	WF	August 23	August 24	H	750	4			
Alabama Road	KS	KSX	County	WF	August 23	August 24	U	2,560	1			
Minnesota Road	KS	KSX	County	WF	August 23	August 24	U	3,200	1			
Calfex Complex	KS	DDQ	DOD	WF	December 5	December 6	H	6,278				
								55,872	**33**			**0**
March	ND	SRA	BIA	WF	March 12	March 12	H	211				
Big Lake	ND	SRA	BIA	WF	March 14	March 14	H	114	2			
McIntosh	ND	SRA	BIA	WF	August 24	August 24	H	2,575				
Crow Flats	ND	SRA	BIA	WF	August 24	August 25	H	650				
Cornstalk	ND	SRA	BIA	WF	September 21	September 21	H	2,293				
								5,843	**2**			
Niobrara	NE	NES	State	WF	March 6	March 6	H	250				
Six Pack	NE	WIA	BIA	WF	March 10	March 11	H	1,100	**2**			
Dunning	NE	NES	State	WF	March 15	March 16	H	637				
Valentine	NE	VAR	UFWS	WF	March 27	March 27	L	690				
Cottonwood	NE	NES	State	WF	June 17	June 17	L	4,100				
Johnson	NE	NES	State	WF	June 22	June 23	L	1,000				
Litterel	NE	NES	State	WF	June 22	June 23	L	300				
Camp 5	NE	NBF	USFS	WF	June 30	July 1	L	1,043				
Cactus	NE	NBF	USFS	WF	July 19	July 19	H	1,082				
Fairfield	NE	NES	State	WF	July 20	July 21	L	66,745	* Became Part of the Region 24 Complex			
Wentworth	NE	NES	State	WF	July 20	July 21	L	6,772	* Became Part of the Region 24 Complex			
Hall	NE	NES	State	WF	July 20	July 21	L	2,725	* Became Part of the Region 24 Complex			
Region 24 Complex	NE	NES	State	WF	July 20	July 20	L	76,242	**31**	2	Pechota	6
Mossagate	NE	NBF	USFS	WF	July 21	July 21	L	4,302				
Ash Creek	NE	NBF	USFS	WF	July 22	July 22	L	2,300				
Crawford	NE	NES	State	WF	July 25	July 25	L	350				
Black Banks Creek	NE	NBF	USFS	WF	July 27	July 28	L	638				
Keith County Complex	NE	NES	State	WF	August 2	August 3	L	50,000				
Turner Tatanka	NE	NES	State	WF	August 2	August 5	L	19,000				
Jeffries	NE	NES	State	WF	August 7	August 8	L	1,200				
Rattlesnake	NE	CLR	UFWS	WF	August 7	August 7	L	700				
Whitney	NE	NES	State	WF	August 23	August 24	H	385				
Douthit	NE	NES	State	WF	August 28	August 29	L	29,730	*Became Part of the Region 23 Complex			
West Ash	NE	NES	State	WF	August 28	August 29	L	14,000	*Became Part of the Region 23 Complex			
Region 23 Complex	NE	NES	State	WF	August 28	August 29	L	86,201	**20**	2	Lowe	7

Welnitz	NE	NES	State	WF	August 29	August 29	L	77,683	**31**	2	Richardson	4
Kaylkowski	NE	NES	State	WF	September 8	September 10	U	2,500				
Bear Creek	NE	NES	State	WF	October 18	October 18	H	1,000				
Spotted Tail	NE	NBF	USFS	WF	October 20	October 20	H	83				
								332,786	**84**			**17**
Tower	SD	RBA	BIA	WF	February 25	February 27	H	4,723	1			
East Argyle	SD	SDS	State	WF	March 4	March 5	H	107				
Mallow Street	SD	SDS	State	WF	March 9	March 9	H	147				
Murray	SD	RBA	BIA	WF	March 16	March 17	H	458				
Kenny	SD	CRA	BIA	WF	March 21	March 27	H	421	2			
Bauman	SD	PRA	BIA	WF	March 27	March 29	U	160				
Apple	SD	BKF	USFS	WF	March 28	March 28	L	546				
Hay Canyon	SD	SDS	State	WF	April 24	April 25	L	9,884				
Wick	SD	PRA	BIA	WF	April 25	April 25	L	7,665				
INIPI	SD	PRA	BIA	WF	May 16	May 17	U	274				
Shoun Draw	SD	SDS	State	WF	June 6	June 6	L	602				
Chases Women	SD	RBA	BIA	WF	June 14	June 15	H	305				
Crow Peak	SD	BKF	USFS	WF	June 23	June 24	L	135				
McKenna Springs	SD	BKF	USFS	WF	June 23	June 24	L	18				
Dakota	SD	BKF	USFS	WF	June 26	June 26	U	348		2	Fry	4
White Draw	SD	BKF	USFS	WF	June 29	June 30	H	9,000		2	Fry	6
Highlands	SD	SDS	State	WF	July 1	July 1	H	394	5			
Parker Peak	SD	BKF	USFS	WF	July 1	July 2	L	650		2	Fry	3
Iron Shell	SD	RBA	BIA	WF	July 19	July 19	L	38,617	* Became Part of the Longhorn Complex			
Longhorn	SD	RBA	BIA	WF	July 19	July 19	L	1,650	* Became Part of the Longhorn Complex			
South Crazy Horse	SD	RBA	BIA	WF	July 19	July 19	L	3,372	* Became Part of the Longhorn Complex			
Longhorn Complex	SD	RBA	BIA	WF	July 19	July 20	L	43,639	4	2	Lowe	9
Myrtle	SD	BKF	USFS	WF	July 19	July 19	H	10,080	3	1	Hahnenberg	5
Falls	SD	BKF	USFS	WF	July 24	July 25	L	279				
Plains Valley	SD	SDS	State	WF	July 27	July 28	L	600				
Sleeper	SD	CRA	BIA	WF	August 1	August 2	H	450				
Eagle	SD	CRA	BIA	WF	August 1	August 2	L	501	2			
Shirk Creek	SD	SDS	State	WF	August 4	August 4	H	371				
West Nike	SD	SDS	State	WF	August 5	August 5	H	475				
Runner	SD	CRA	BIA	WF	August 21	August 22	H	363	1			
Rosebud Lightening Complex	SD	RBA	BIA	WF	August 22	August 22	L	1,745				
Kinney	SD	SDS	State	WF	September 4	September 5	U	1,508	2			

Lemmon Butte	SD	SDS	State	WF	September 5	September 5	H	575				
Angus	SD	CRA	BIA	WF	September 5	September 5	H	414				
Bird	SD	SDS	State	WF	September 15	September 15	H	800				
MM 177	SD	SDS	State	WF	September 16	September 21	H	2,465	6			
Hwy 20	SD	SDS	State	WF	September 19	September 19	H	500				
Tire Swing	SD	PRA	BIA	WF	September 19	September 19	H	587				
Longview CA	SD	SDS	State	WF	September 26	September 26	H	626				
Crookston	SD	RBA	BIA	WF	October 17	October 17	H	14,453	7			
Fork	SD	SDS	State	WF	October 18	October 18	H	353	2			
File	SD	CRA	BIA	WF	December 3	December 4	H	383				
								117,004	**35**			**27**
Battle Road	WY	CPS	State	WF	April 1	April 2	H	200				
Creston	WY	RAD	BLM	WF	May 21	May 23	H	324				
Black Mountain	WY	SHF	USFS	WF	May 22	May 23	L	1				
Cow Camp	WY	MBF	USFS	WF	June 4	June 5	L	8,492	19	2	Lowe	6
Skull Creek	WY	WYS	State	WF	June 5	June 5	L	1,730				
Guernsey State Park	WY	HPD	BLM	WF	June 9	June 9	U	2,681	1	2	Lowe	6
Russels Camp	WY	MBF	USFS	WF	June 17	June 17	U	5,466		2	Pechota	11
Willow	WY	RAD	BLM	WF	June 19	June 19	H	550				
Cato	WY	JOX	County	WF	June 25	June 26	L	27,680	3			
Otter Creek	WY	WBD	BLM	WF	June 26	June 26	L	978	*Became Part of the Otter Creek/Upper Bee Complex			
Upper Bee	WY	WBD	BLM	WF	June 26	June 26	L	3,934	*Became Part of the Otter Creek/Upper Bee Complex			
Otter	WY	WBD	BLM	WF	June 26	June 26	L	4,912				
Index Creek	WY	SHF	USFS	WF	June 26	June 27	H	213				
Fish Creek	WY	PLX	County	WF	June 27	June 28	L	1,358				
										2	Pechota	3
Arapaho	WY	ALX	County	WF	June 27	June 28	L	98,115	95	1	Morcom	10
Oil Creek	WY	CPS	State	WF	June 29	June 30	U	62,318	1	2	Thibo	7
Squirrel Creek	WY	MBF	USFS	WF	June 30	June 30	U	10,921	5	1	Oplinger	7
Ghost	WY	CRX	County	WF	July 2	July 4	L	1,508	2			
Ash Creek WY	WY	SHX	County	WF	July 3	July 4	L	158				
Deadman	WY	SH1X	County	WF	July 9	July 9	L	71	*Became Part of the Pussaic Complex			
Koltiska	WY	SH1X	County	WF	July 9	July 9	L	5	*Became Part of the Pussaic Complex			
West Prong	WY	SH1X	County	WF	July 9	July 9	L	800	*Became Part of the Pussaic Complex			
Cabin Creek	WY	SH1X	County	WF	July 9	July 9	L	100	*Became Part of the Pussaic Complex			
Cabin Creek 2	WY	SH1X	County	WF	July 9	July 9	L	1	*Became Part of the Pussaic Complex			
West Prong 2	WY	SH1X	County	WF	July 9	July 9	L	120	*Became Part of the Pussaic Complex			
Pussaic Complex	WY	SHX	County	WF	July 9	July 11	L	1,097				
Zimmerman Butte	WY	WBD	BLM	WF	July 13	July 14	L	991				
Collins	WY	CMX	County	WF	July 13	July 14	L	1,430				
Sawmill Canyon	WY	CPS	State	WF	July 14	July 14	H	14,185				

Trout Creek	WY	WBD	BLM	MCC	July 16	July 17	L	647				
Butterfield	WY	CPS	State	WF	July 17	July 18	L	2,228	2			
Seminoe	WY	RAD	BLM	WF	July 21	July 21	L	3,702	*Became Part of the Bear Mountain Complex			
Bacon Creek #2	WY	CMX	County	WF	July 21	July 21	L	602				
Tee Pee Ring Creek	WY	PLX	County	WF	July 24	July 24	L	1,000				
Bear Mountain Complex	WY	RAD	BLM	WF	July 27	July 27	L	12,500				
Ferris	WY	RAD	BLM	WF	July 27	July 27	L	8,798	*Became Part of the Bear Mountain Complex			
Sheep Park	WY	WBD	BLM	WF	August 6	August 6	L	550				
Alpine Lake	WY	WRA	BIA	MCC	August 9	August 10	L	45,877		2	Richardson	6
Little Box Elder	WY	COX	County	WF	August 10	August 11	L	6,501	1			
Gilead	WY	BHF	USFS	PZL	August 14	August 29	L	8,189				
Whitmeyer Creek	WY	SH1X	County	WF	August 28	August 28	U	2,031				
Cemetary	WY	WEX	County	WF	September 4	September 4	U	235	18			
Elk Butte	WY	RSD	BLM	WF	September 5	September 5	L	1,001				
Elkhorn	WY	NAX	County	WF	September 9	September 9	U	8	*Became Part of the Sheep Herder Hill			
Sheep Herder	WY	NAX	County	WF	September 9	September 9	U	15,548	*Became Part of the Sheep Herder Hill			
Sheep Herder Hill Complex	WY	NAX	County	WF	September 9	September 12	U	15,556	60	2	Pechota	6
Border	WY	SHX	County	WF	September 21	September 21	U	5,779				
Sage Creek	WY	WBD	BLM	WF	September 28	September 29	L	1,300				
East Clear Creek	WY	HPD	BLM	WF	November 5	November 9	H	467				
								348,793	**207**			**56**
RMA TOTAL								**1,127,457**	**1,179**			**227**

RMA RESOURCE BREAKDOWN
RMA RESOURCES PROCESSED THROUGH RMC IN 2012
FOR RMA ASSIGNMENTS

The following table shows the number of resource orders, by resource category, processed by Rocky Mountain Area Coordination Center for **RMA incidents, which were filled with RMA resources**. An RMA resource is defined as any resource from a unit within the Rocky Mountain Geographic Area. The Agency listed is the assigned resource's agency. For example a crew from Rocky Mountain National Park (NPS) was assigned to an incident on the Gunnison National Forest (USFS). That crew assignment would be counted in the crew column on the NPS row.

Agency	Overhead	Crews	Engines	Misc. Equipment	Aircraft
BIA	87	91	44	5	6
BLM	488	12	35	44	71
FWS	74	4	30	3	1
NPS	422	14	7	3	3
USFS	1,526	104	144	33	258
STATES	751	5	313	59	191
OTHER	106	0	39	155	333
TOTAL	**3,454**	**230**	**612**	**302**	**863**

NOTE: OTHER includes FAA, FEMA, GSA, DOE, NWS, National Guard, ADs, and private resources (contractors).

RMA RESOURCES PROCESSED THROUGH RMC IN 2012
FOR NATIONAL ASSIGNMENTS

The following table shows the number of resource orders, by resource category, processed by Rocky Mountain Area Coordination Center for National incidents, which were filled with RMA resources. A National incident is any incident outside the RMA. An RMA resource is defined as any resource from a unit within the Rocky Mountain Geographic Area. The Agency listed is the assigned resource's agency. For example a crew from Rocky Mountain National Park (NPS) was assigned to an incident on the Boise National Forest in Idaho (USFS). That crew assignment would be counted in the crew column on the NPS row.

Agency	Overhead	Crews	Engines	Misc. Equipment	Aircraft
BIA	45	65	10	2	3
BLM	216	7	11	14	17
FWS	52	2	8	2	2
NPS	194	2	3	3	2
USFS	702	27	20	8	18
STATES	263	2	75	9	13
OTHER	34	0	13	11	27
TOTAL	**1,506**	**105**	**140**	**49**	**82**

NOTE: OTHER includes FAA, FEMA, GSA, DOE, NWS, National Guard, ADs, and private resources (contractors).

5 YEAR COMPARISON BY RESOURCE CATEGORY AND AGENCY

The following table shows the **total number of resource orders** for the past 5 years, by resource category, processed by Rocky Mountain Area Coordination Center for all incidents, which were **filled with RMA resources**. An RMA resource is defined as any resource from a unit within the Rocky Mountain Geographic Area. The Agency listed is the assigned resource's agency. For example a crew from Rocky Mountain National Park (NPS) was assigned to an incident on the Boise National Forest in Idaho (USFS). That crew assignment would be counted in the crew column on the NPS row.

Agency	Year	Resource Category				
		Overhead	Crews	Engines	Misc. Equipment	Aircraft
BIA	**2011**	90	56	12	3	10
	2010	77	15	17	0	7
	2009	67	12	14	0	5
	2008	34	49	22	1	11
	2007	72	55	13	0	7
	Avg/Year	**68**	**37**	**16**	**1**	**8**
BLM	**2011**	284	36	29	1	15
	2010	586	27	76	11	22
	2009	528	23	62	13	19
	2008	418	33	32	17	12
	2007	248	25	28	0	12
	Avg/Year	**413**	**29**	**45**	**42**	**80**
FWS	**2011**	44	8	6	0	0
	2010	27	5	9	0	7
	2009	24	3	4	0	0
	2008	73	7	13	0	0
	2007	42	6	10	0	0
	Avg/Year	**42**	**6**	**8**	**0**	**1**
NPS	**2011**	244	16	8	3	3
	2010	138	22	22	2	7
	2009	124	18	18	1	4
	2008	102	11	14	6	4
	2007	217	12	5	0	3
	Avg/Year	**165**	**16**	**13**	**2**	**4**
USFS	**2011**	965	118	80	41	76
	2010	917	135	291	52	78
	2009	840	127	276	40	71
	2008	989	122	86	29	31
	2007	834	99	60	31	62
	Avg/Year	**909**	**120**	**159**	**39**	**64**
STATES	**2011**	373	23	142	7	22
	2010	632	62	214	111	31
	2009	526	53	206	97	22
	2008	491	14	52	2	18
	2007	337	9	67	3	13
	Avg/Year	**472**	**32**	**136**	**44**	**21**
OTHER	**2011**	198	0	16	20	64
	2010	6	0	0	0	29
	2009	4	0	0	0	27
	2008	82	10	31	0	31
	2007	174	3	22	15	51
	Avg/Year	**93**	**3**	**14**	**7**	**40**

NOTE: OTHER includes FAA, FEMA, GSA, DOE, NWS, National Guard, ADs, and private resources (contractors).