


**Teton County, Wyoming**  
**Annual Report**  
**Wildfire Risk Reduction Program (WRRP)**  
**Including the**  
**Neighborhood Road Corridor & Common Space Program**  
**January 2024**

**Authors:** Robb Sgroi, Emily Smith

**Organization:** Teton Conservation District, Jackson, Wyoming

**Point of Contact:** Robb Sgroi, [robb@tetonconservation.org](mailto:robb@tetonconservation.org), 307-733-2110



**Teton  
Conservation  
District  
Est. 1946**

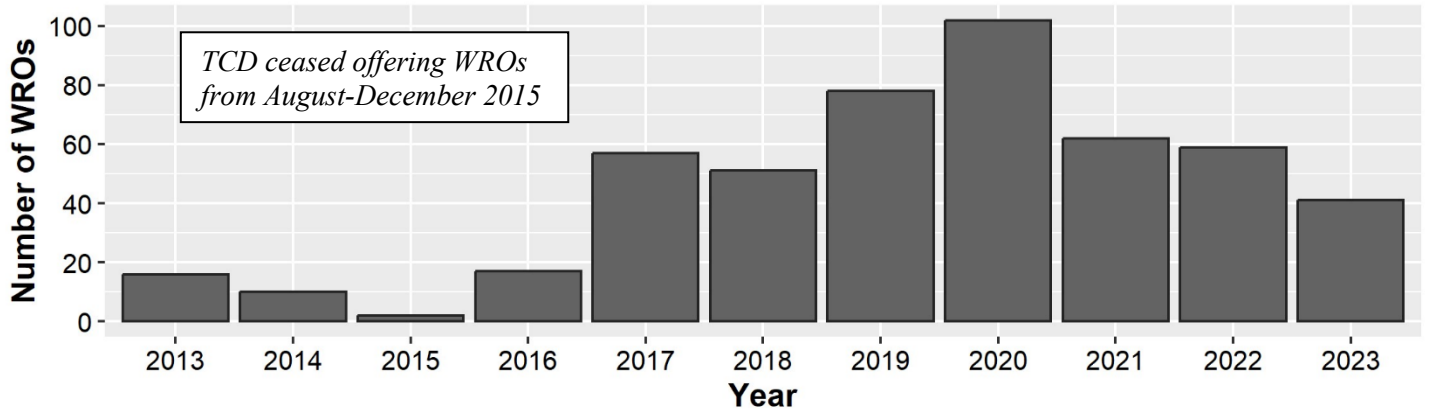
For more information regarding this report or the Teton Conservation District—a political subdivision of the State of Wyoming—please contact 307-733-2110 or visit [www.tetonconservation.org](http://www.tetonconservation.org).

# WILDFIRE RISK REDUCTION PROGRAM (WRRP)

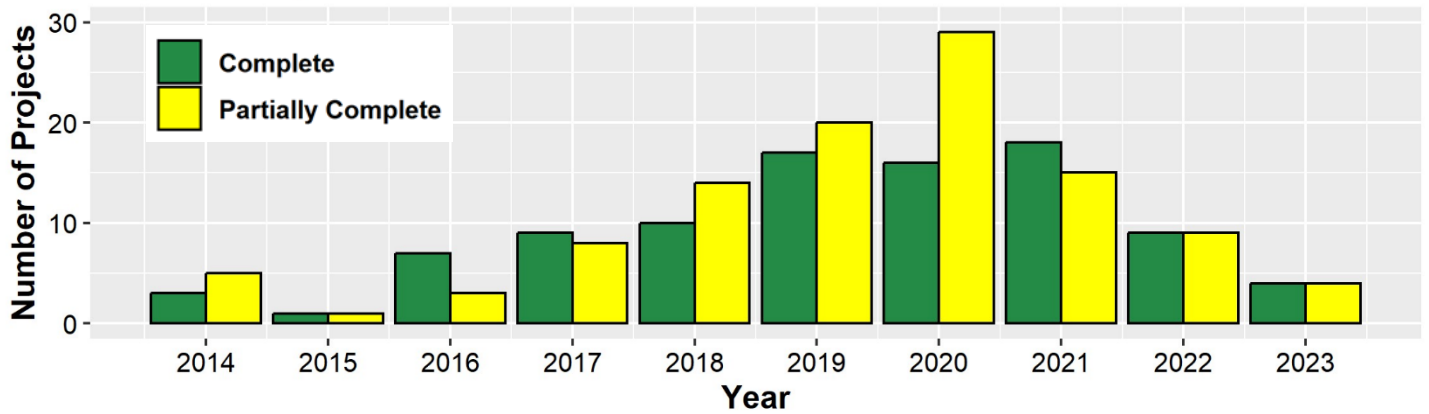
This data summarizes WRRP results over eleven years. Data types include 1) landowner accomplishments, 2) TCD staff, Jackson Hole Fire/EMS (JHFEMS), and contractor workload, and 3) financial inputs related to wildfire risk reduction tasks. Note that landowners, industry, Bridger-Teton National Forest, and Grant Teton National Park are accomplishing additional similar work outside the scope of this program and its reporting. Demand for Wildfire Risk Overviews decreased in 2023, potentially due to wet conditions, limited wildfire smoke, and minimal fire activity.

## WRRP DATA SUMMARY, 2013-2023

**Wildfire Risk Overviews (WRO) Completed**



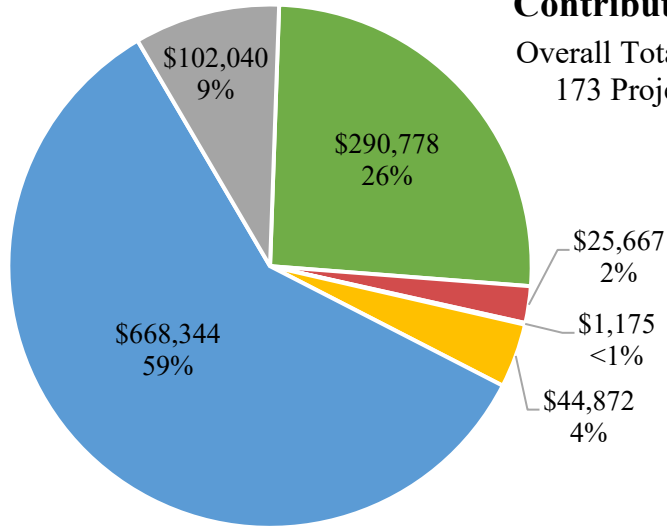
**Projects Completed**



Year	WROs Completed	Partially Completed	Projects Completed
2013	16	0	0
2014	10	5	3
2015	2	1	1
2016	18	3	7
2017	57	8	9
2018	51	14	10
2019	78	20	17
2020	102	29	16
2021	62	15	18
2022	59	9	9
2023	41	4	4
<b>Total</b>	<b>496</b>	<b>108</b>	<b>94</b>

### Contributions, 2014-2023

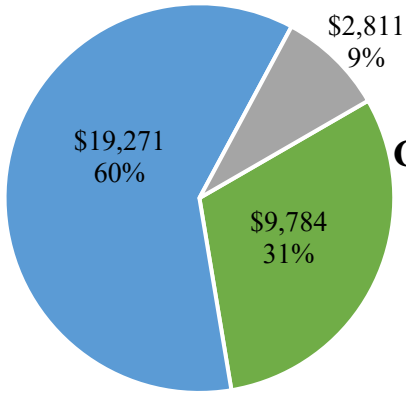
Overall Total Cost: \$1,132,875  
173 Projects Reimbursed



- TCD WRRP Grants \$
- TCD Wood Products Grants \$
- TCD Competitive Grants \$
- WY State Forestry Division Grants \$
- Landowner's Non-Reimbursed \$ Contribution to Contractor Cost
- Landowner In-Kind Contribution

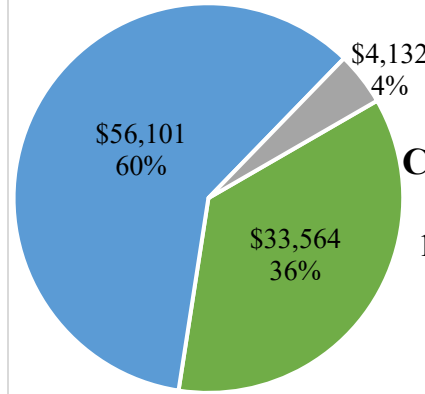
### Contributions, 2023

Total Cost: \$31,865  
6 Projects Reimbursed



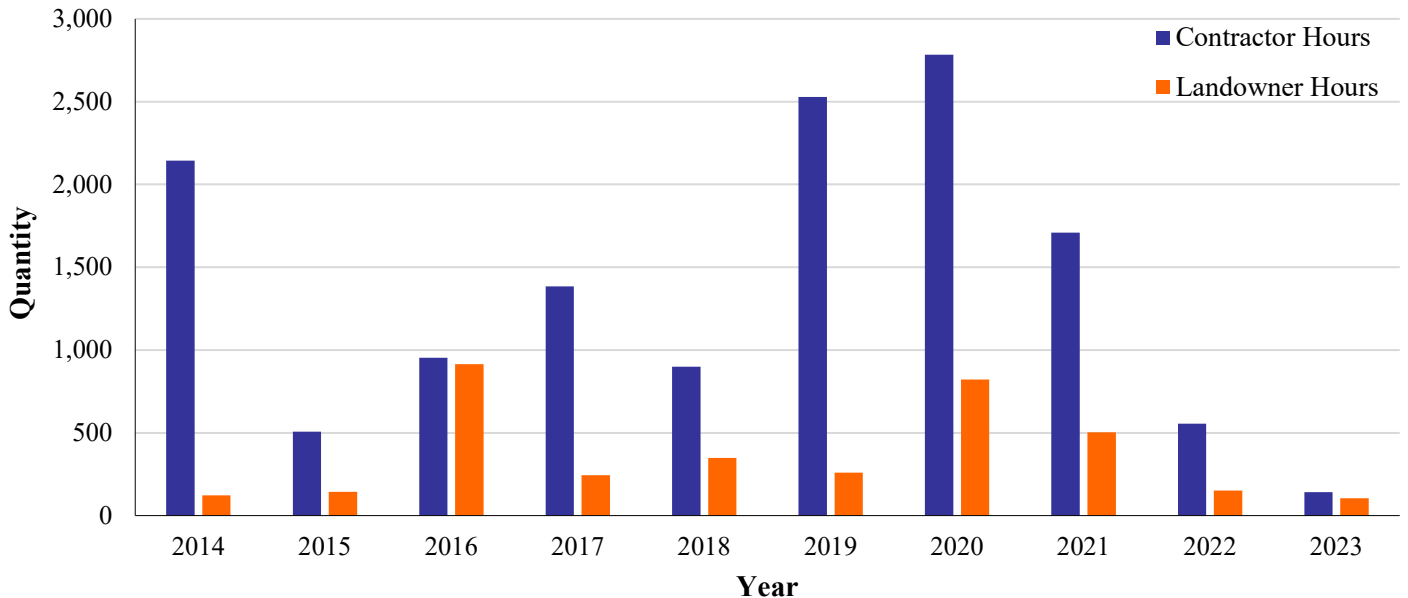
### Contributions, 2022

Total Cost: \$93,797  
18 Projects Reimbursed



### Project Hours, 2014-2023

Overall Contractor Hours: 13,603 Overall Landowner Hours: 3,611  
173 Projects Reimbursed

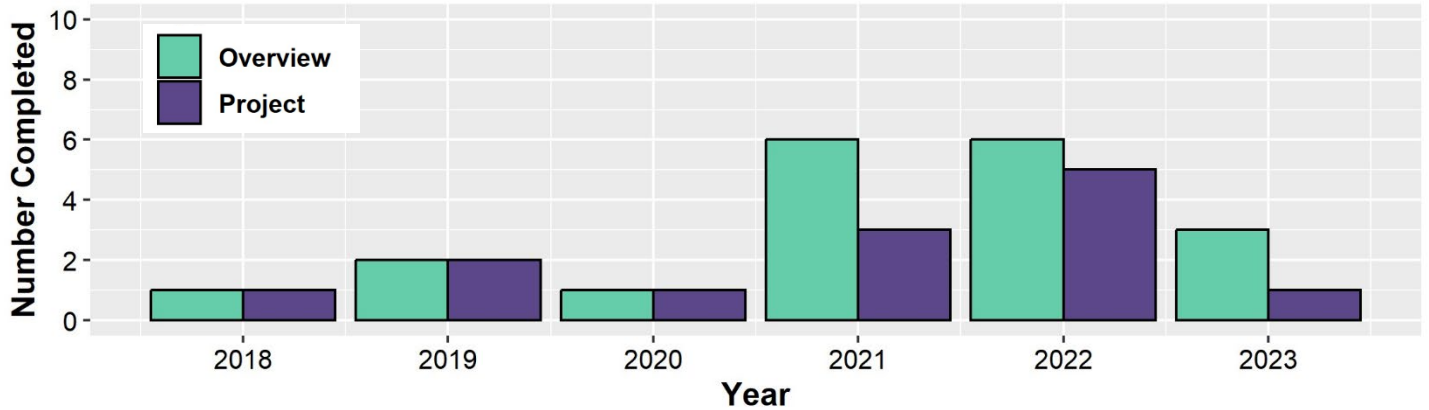


# NEIGHBORHOOD ROAD CORRIDOR AND COMMON SPACE PROGRAM

This program is a branch of the Wildfire Risk Reduction Program. It provides voluntary recommendations and cost-share funds to projects that strategically reduce fuels in road corridors and common spaces. This work addresses the priority of improving the safety of evacuation routes. Teton County has many residential areas with no redundant access and high-risk conditions. These results are discrete from, and not a subset of, results in the above WRRP report.

## NEIGHBORHOOD DATA SUMMARY, 2018-2023

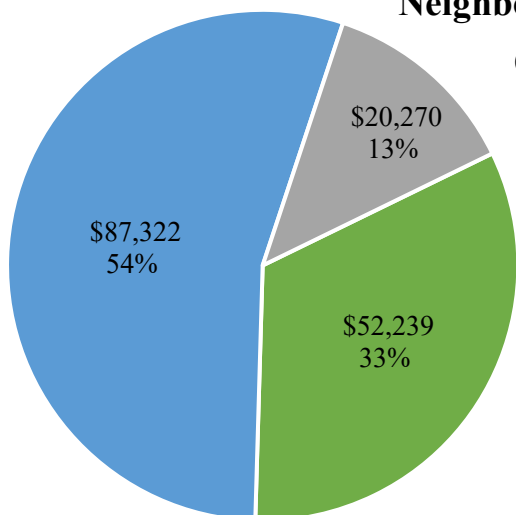
Neighborhood Overviews and Projects Completed



Year	Overviews Completed	Projects Completed
2018	1	1
2019	2	2
2020	1	1
2021	6	3
2022	6	5
2023	3	1
<b>Total</b>	<b>19</b>	<b>13</b>

### Neighborhood Contributions, 2018-2023

Overall Total Cost: \$159,831  
13 Projects Reimbursed



- TCD \$ Contributions
- Landowner's Non-Reimbursed \$ Contribution to Contractor Cost
- Landowner In-Kind Contribution